

CITY AIRPORT DEVELOPMENT PROGRAMME
(CADP1) S73 APPLICATION

ENVIRONMENTAL STATEMENT

VOLUME 2: APPENDICES
DECEMBER 2022



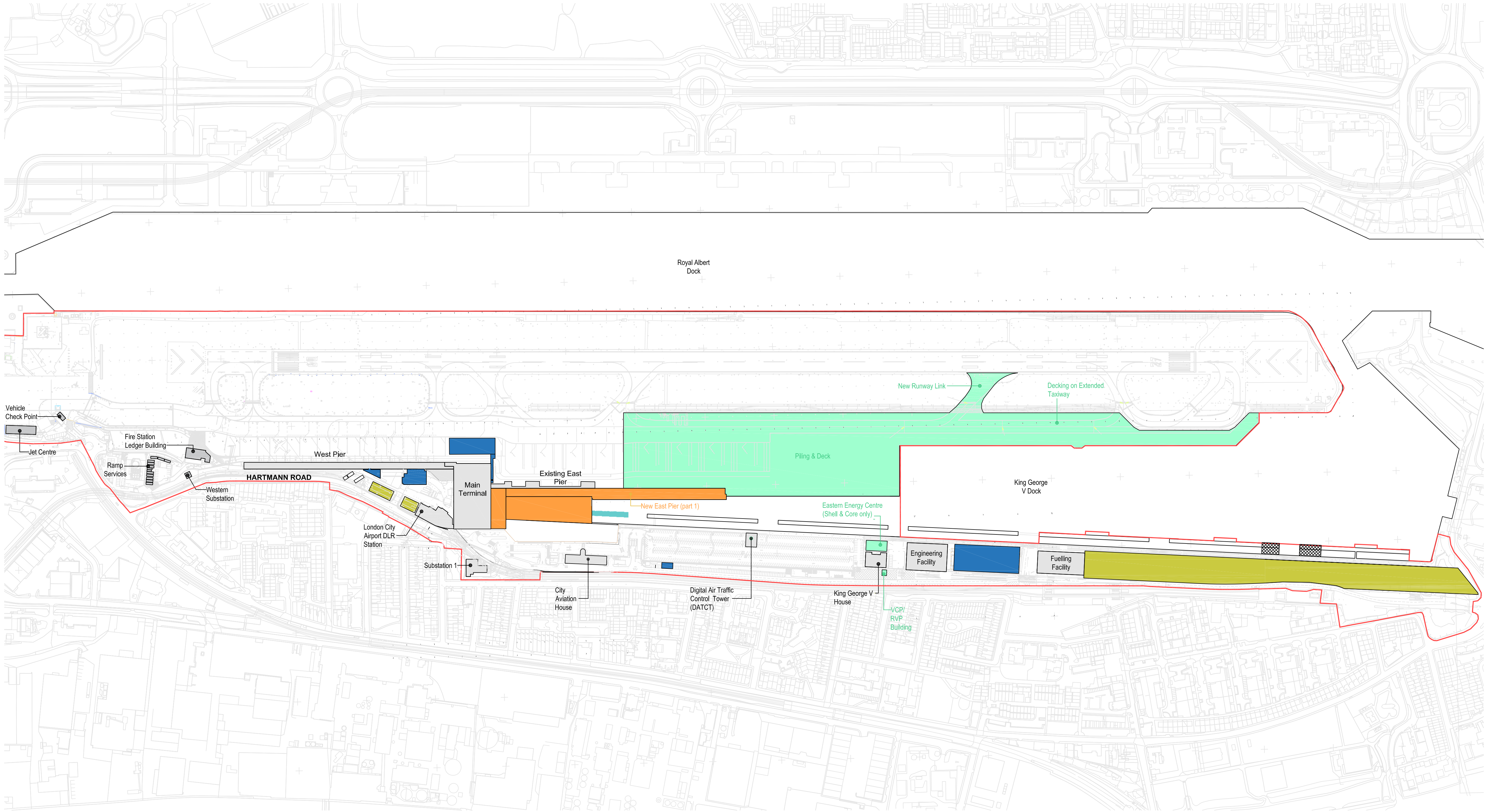
Pell Frischmann

City Airport Development Programme (CADP1) S73 Application

Volume 2: Appendices

Appendix 6.1 Construction Phase Drawings

December 2022



1 Sitewide Indicative Construction Phasing - Year 1
1 : 3000

Note:
Any reproduction of Ordnance Survey map work illustrated on this drawing is covered by licence (No. SR151500) issued by the Director General, Ordnance Survey and allows Pascall+Watson Limited ("The Licensee") to copy Ordnance Survey material for their business use.
The signed control copy of this drawing is held at the offices of Pascall+Watson Limited.

- All information shown outside the Proposal Boundary is for illustrative purposes only.

- Internal layouts are for illustrative purposes only.

- Base building survey information by LCY and MSA

Legend

- Existing Facilities
- CADP Under Construction
- CADP Temporary Facilities (see Drawing Set 5 - Facilitating Works)
- Completed CADP Works
- CADP Demolition
- Indicative Construction Compound & Laydown
- Indicative Temporary Barge Berths & Crane Platforms
- Application Boundary
- Aircraft Noise Barrier

SCALE BAR



G	MN	23/09/22	For Approval
F	JA	12/08/19	For Approval
E	RC	08/05/18	For Approval
D	MDS	09/01/18	For Approval
Previously Issued as A400-PAW-A-13-XXX-DR-GA-948-006			
C	MDS	02/12/16	For Approval
B	MDS	10/11/16	For Planning Approval
A	MDS	25/10/16	For Planning Approval
Rev	Drm	Date	Description

LONDON CITY AIRPORT
London City Airport Limited City Aviation House Royal Docks London E16 2PB

PASCALL + WATSON
The Warehouses 10 Black Friars
Lane London EC4V 6ER
T +44 (0)20 3837 2600
www.pascalls.co.uk

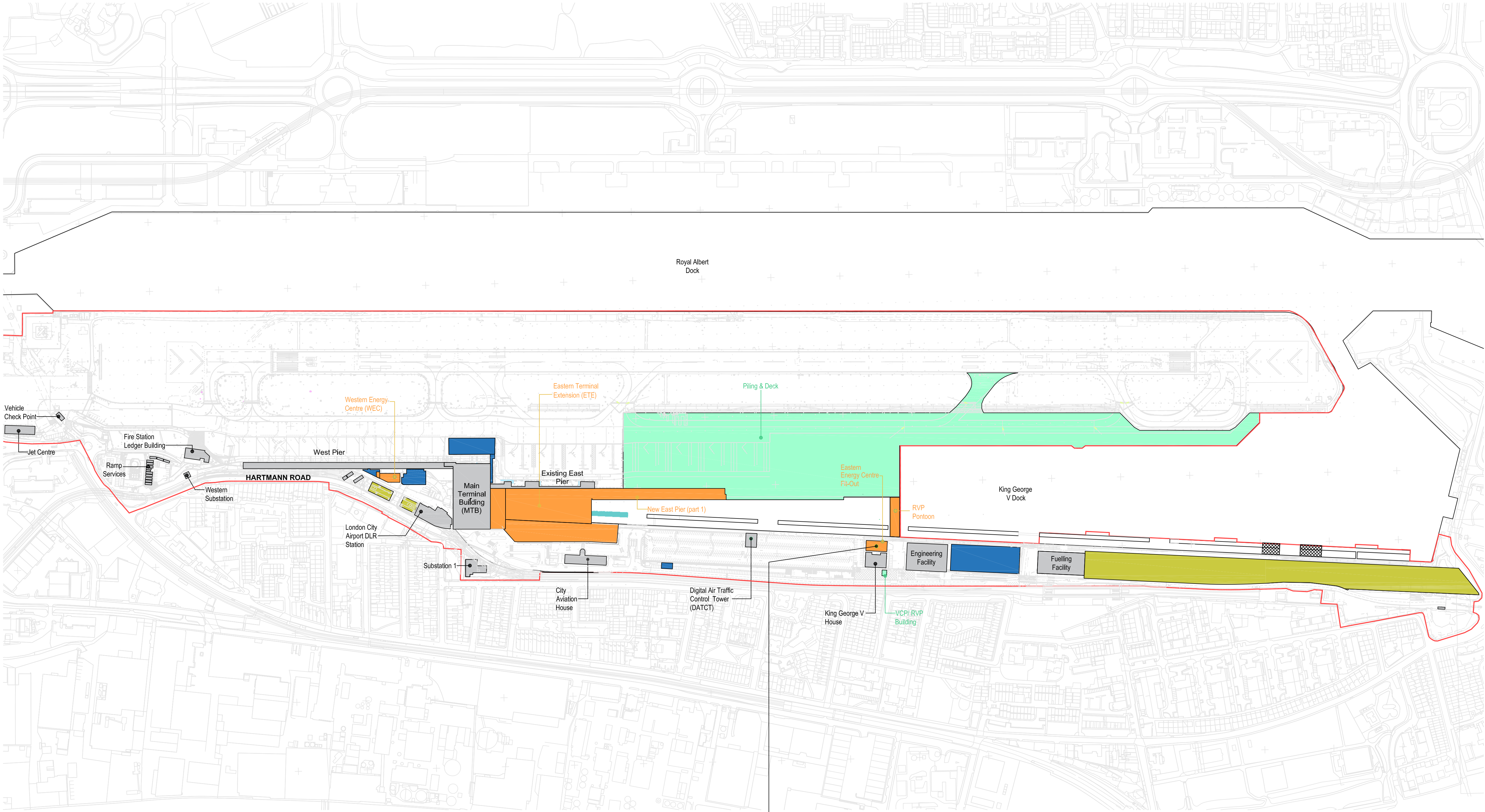
Client
LONDON CITY AIRPORT

Project Name
CITY AIRPORT DEVELOPMENT PROGRAMME

Title
**CADP Site Wide
Indicative Construction Phasing
Year 1**

Discipline Architecture		Purpose of Issue For Approval	
Drawing Originator Pascall+Watson architects		Originators Job No. 5077	
Checked By MN	Checked date 07/08/19	Drawn By MS	Drawn Date 25/10/16
Approved By MN	Approval Date 09/01/18	Scale @ A1 1 : 3000	
Building Grid Reference CADP			

Proj Code	Obj	Zone	Level	Tile	Type	Subtype	Proj Series/No	Rev	Status
A400	PAW	A	14	XXXX	DR	GA	900-001	G	S3



EEC has been constructed as shell and core.
Fit out of equipment underway in years 2 & 3.

2 Sitewide Indicative Construction Phasing - Year 2

1 : 3000

Note:
Any reproduction of Ordnance Survey map work illustrated on this drawing is covered by licence (No. SR151500) issued by the Director General, Ordnance Survey and allows Pascall+Watson Limited ("The Licensee") to copy Ordnance Survey material for their business use.
The signed control copy of this drawing is held at the offices of Pascall+Watson Limited.

- All information shown outside the Proposal Boundary is for illustrative purposes only.

- Internal layouts are for illustrative purposes only.

- Base building survey information by LCY and MSA

Legend

- Existing Facilities
- CADP Under Construction
- CADP Temporary Facilities (see Drawing Set 5 - Facilitating Works)
- Completed CADP Works
- CADP Demolition
- Indicative Construction Compound & Laydown
- Indicative Temporary Barge Berths & Crane Platforms
- Application Boundary
- Aircraft Noise Barrier

SCALE BAR



G	MN	23/09/22	For Approval
F	JA	12/08/19	For Approval
E	RC	08/05/18	For Approval
D	MDS	09/01/18	For Approval
Previously Issued as A400-PAW-A-13-XXX-DR-GA-948-007			
C	MDS	02/12/16	For Approval
B	MDS	10/11/16	For Planning Approval
A	MDS	25/10/16	For Planning Approval
Rev	Dm	Date	Description



London City Airport Limited City Aviation House Royal Docks London E16 2PB

PASCALL+WATSON
The Warehouses 10 Black Friars
Lane London EC4V 6ER
T +44 (0)20 3837 2600
www.pascalls.co.uk

Client
LONDON CITY AIRPORT

Project Name
CITY AIRPORT DEVELOPMENT PROGRAMME

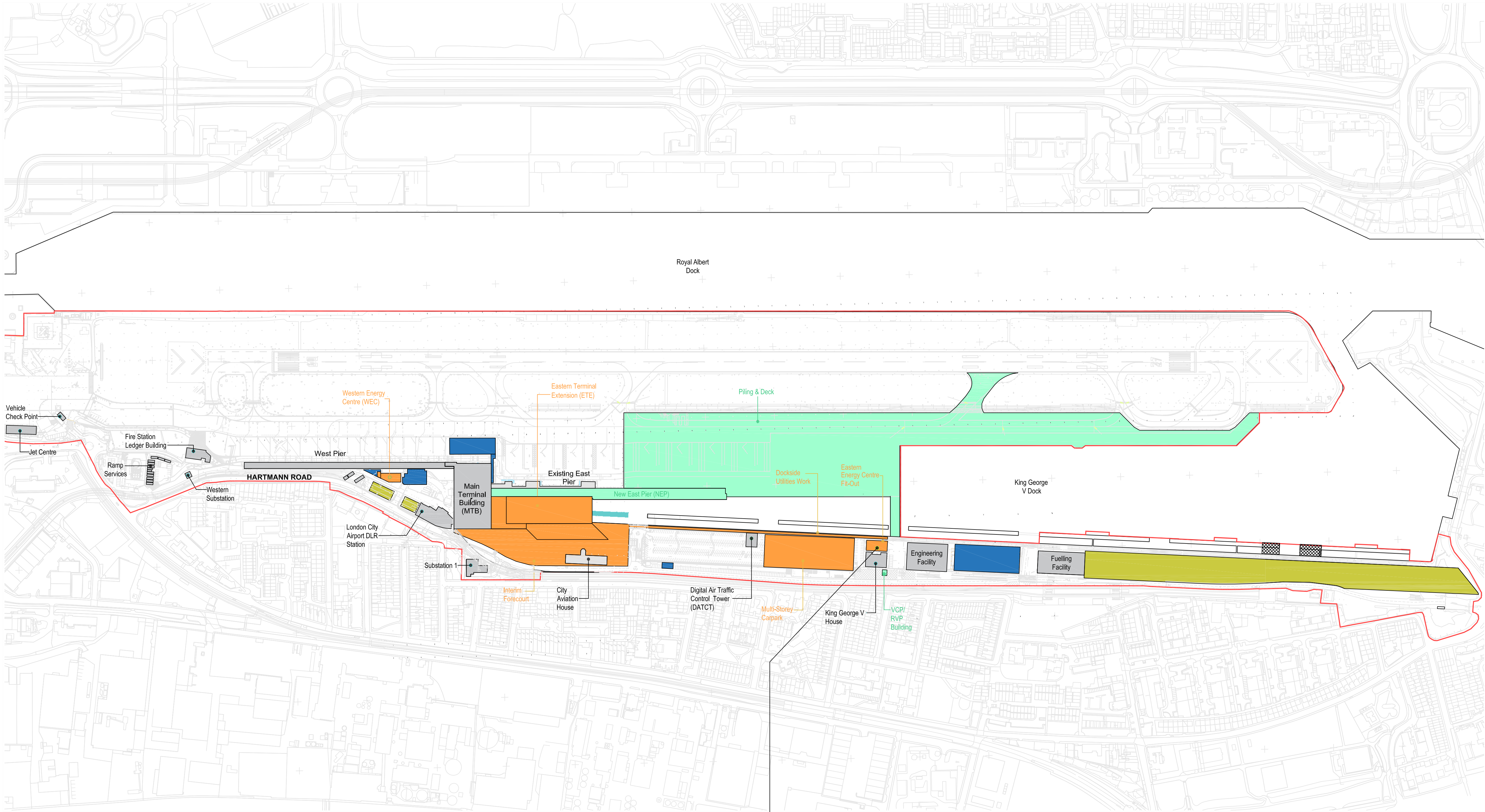
Title
CADP Site Wide
Indicative Construction Phasing
Year 2

Discipline Architecture	Purpose of Issue For Approval
Drawing Originator Pascall+Watson architects	Originators Job No. 5077

Checked By MN	Checked date 07/08/19	Drawn By MS	Drawn Date 25/10/16
Approved By MN	Approval Date 09/01/18	Scale @ A1 1 : 3000	

Building Grid Reference
CADP

Proj Code	Obj	Rev	Zone	Level	Tls	Type	Subtype	Sp	Series/No	Rev	Status
A400	PAW	A	14	XXX	XX	DR	GA	900	-002	G	S3



EEC has been constructed as shell and core.
Fit out of equipment underway in years 2 & 3.

3 Sitewide Indicative Construction Phasing - Year 3

1 : 3000

Note:
Any reproduction of Ordnance Survey map work illustrated on this drawing is covered by licence (No. SR151500) issued by the Director General, Ordnance Survey and allows Pascall+Watson Limited ("The Licensee") to copy Ordnance Survey material for their business use.
The signed control copy of this drawing is held at the offices of Pascall+Watson Limited.

- All information shown outside the Proposal Boundary is for illustrative purposes only.
- Internal layouts are for illustrative purposes only.
- Base building survey information by LCY and MSA

Legend

- Existing Facilities
- CADP Under Construction
- CADP Temporary Facilities (see Drawing Set 5 - Facilitating Works)
- Completed CADP Works
- CADP Demolition
- Indicative Construction Compound & Laydown
- Indicative Temporary Barge Berths & Crane Platforms
- Application Boundary
- Aircraft Noise Barrier

SCALE BAR

N

G	MN	23/09/22	For Approval
F	JA	12/08/19	For Approval
E	RC	12/05/19	For Approval
D	MDS	09/01/18	For Approval
Previously Issued as A400-PAW-A-13-XXX-DR-GA-948-008			
C	MDS	02/12/16	For Approval
B	MDS	10/11/16	For Planning Approval
A	MDS	25/10/16	For Planning Approval
Rev	Dm	Date	Description

LONDON CITY AIRPORT
London City Airport Limited City Aviation House Royal Docks London E16 2PB

PASCALL + WATSON
The Warehouses 10 Black Friars
Lane London EC4V 6ER
T +44 (0)20 3837 2600
www.pascalls.co.uk

Client
LONDON CITY AIRPORT

Project Name
CITY AIRPORT DEVELOPMENT PROGRAMME

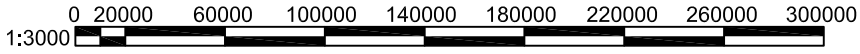
Title
**CADP Site Wide
Indicative Construction Phasing
Year 3**

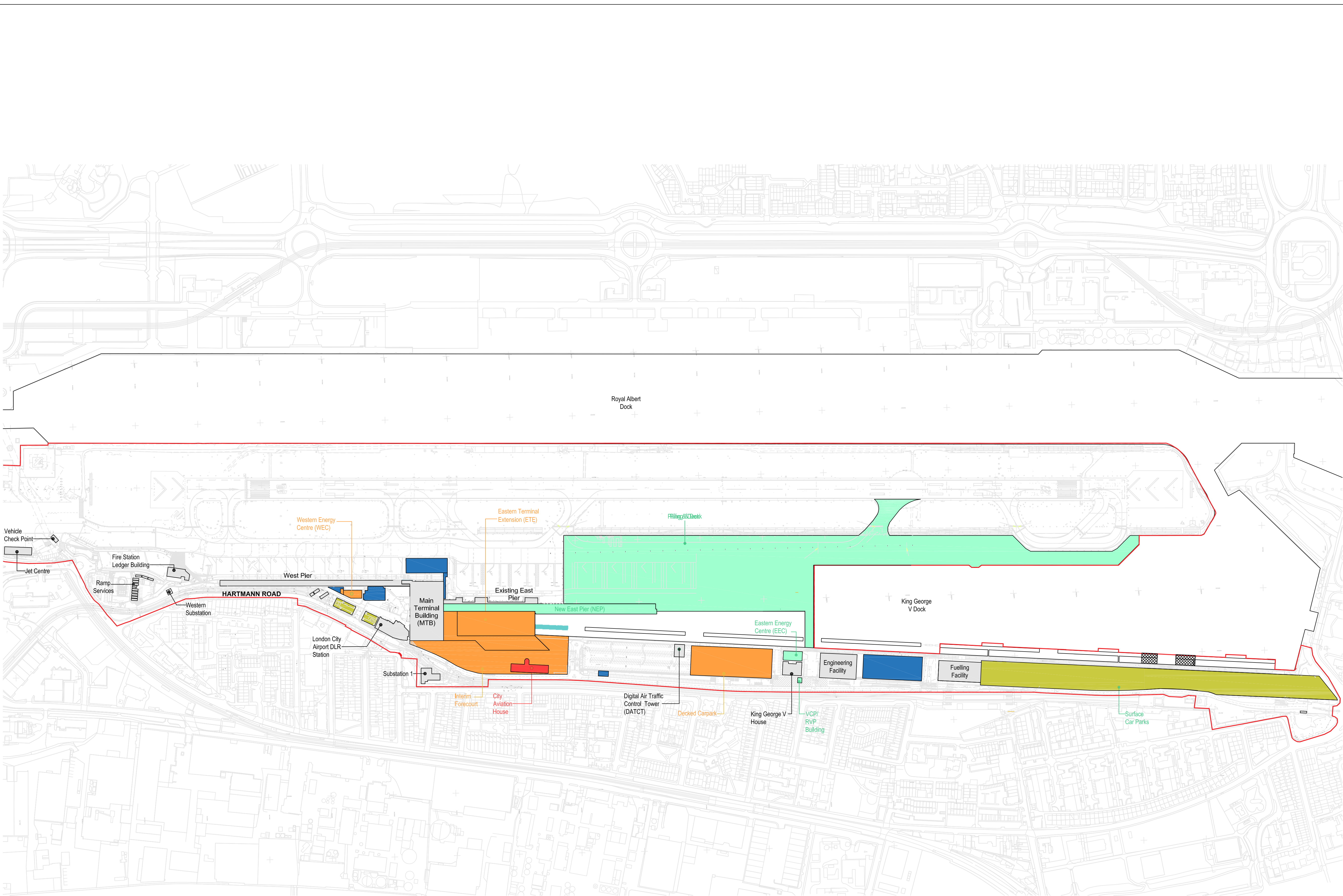
Discipline Architecture	Purpose of Issue For Approval
Drawing Originator Pascall+Watson architects	Originators Job No. 5077

Checked By MN	Checked date 07/08/19	Drawn By MS	Drawn Date 25/10/16
Approved By MN	Approval Date 09/01/18	Scale @ A1 1 : 3000	

Building Grid Reference
CADP

Proj Code	Obj	Disc Zone	Level	Tile	Type	Subtype	Proj Series/No.	Rev	Status
A400PAW	A	14	XXXXXX	DR	GA	900-003	G	S3	





4 Sitewide Indicative Construction Phasing - Year 4

1 : 3000

Note:
Any reproduction of Ordnance Survey map work illustrated on this drawing is covered by licence (No. SR151500) issued by the Director General, Ordnance Survey and allows Pascall+Watson Limited ("The Licensee") to copy Ordnance Survey material for their business use.
The signed control copy of this drawing is held at the offices of Pascall+Watson Limited.

- All information shown outside the Proposal Boundary is for illustrative purposes only.
- Internal layouts are for illustrative purposes only.
- Base building survey information by LCY and MSA

Legend

- Existing Facilities
- CADP Under Construction
- CADP Temporary Facilities (see Drawing Set 5 - Facilitating Works)
- Completed CADP Works
- CADP Demolition
- Indicative Construction Compound & Laydown
- Indicative Temporary Barge Berths & Crane Platforms
- Application Boundary
- Aircraft Noise Barrier

SCALE BAR

N

G	MN	30/09/22	For Approval
F	JA	12/08/19	For Approval
E	RC	08/05/18	For Approval
D	MDS	09/01/18	For Approval
Previously Issued as A400-PAW-A-13-XXX-DR-GA-948-007			
C	MDS	02/12/16	For Approval
B	MDS	10/11/16	For Approval
A	MDS	25/10/16	For Approval
Rev	Drm	Date	Description

LONDON CITY AIRPORT
London City Airport Limited City Aviation House Royal Docks London E16 2PB

PASCALL + WATSON
The Warehouses 10 Black Friars
Lane London EC4V 6ER
T +44 (0)20 3837 2600
www.pascalls.co.uk

Client
LONDON CITY AIRPORT

Project Name
CITY AIRPORT DEVELOPMENT PROGRAMME

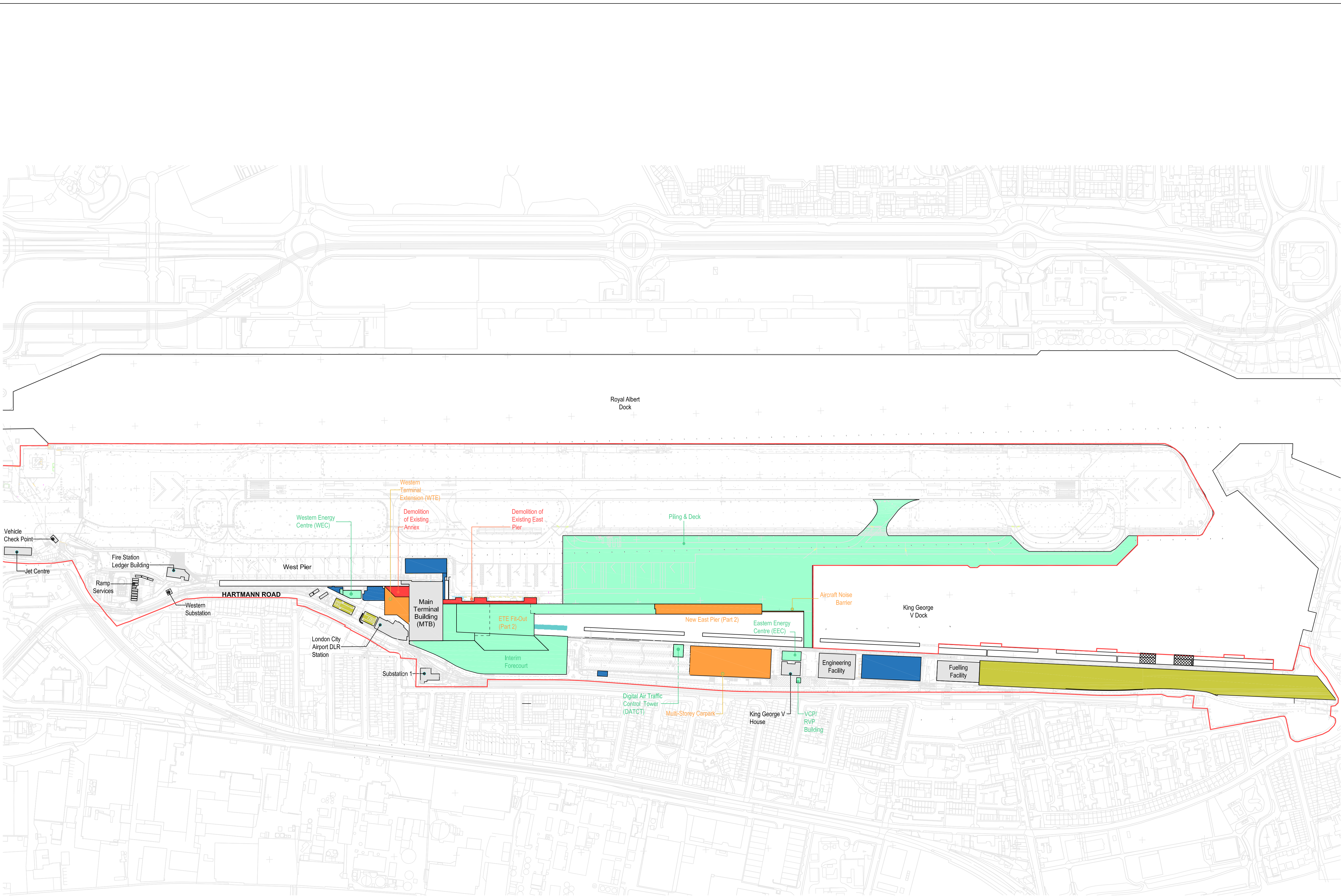
Title
**CADP Site Wide
Indincative Construction Phasing
Year 4**

Discipline Architecture	Purpose of Issue For Approval
Drawing Originator Pascall+Watson architects	Originators Job No. 5077

Checked By MN	Checked date 07/08/19	Drawn By JA	Drawn Date 07/08/19
Approved By MN	Approval Date 07/08/19	Scale @ A1 1 : 3000	

Building Grid Reference
CADP

Proj Code	Obj	Disc Zone	Level	Tile	Type	Subtype	Drp	Series/No.	Rev	Status
A400PAW	A	14	XXXXXX	DR	GA	900-004	G	S3		



5 Sitewide Indicative Construction Phasing - Year 5
1 : 3000

Note:
Any reproduction of Ordnance Survey map work illustrated on this drawing is covered by licence (No. SR151580) issued by the Director General, Ordnance Survey and allows Pascall+Watson Limited ("The Licensee") to copy Ordnance Survey material for their business use.
The signed control copy of this drawing is held at the offices of Pascall+Watson Limited.

- All information shown outside the Proposal Boundary is for illustrative purposes only.

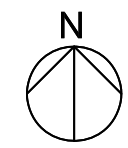
- Internal layouts are for illustrative purposes only.

- Base building survey information by LCY and MSA

Legend

- Existing Facilities
- CADP Under Construction
- CADP Temporary Facilities (see Drawing Set 5 - Facilitating Works)
- Completed CADP Works
- CADP Demolition
- Indicative Construction Compound & Laydown
- Indicative Temporary Barge Berths & Crane Platforms
- Application Boundary
- Aircraft Noise Barrier

SCALE BAR



F	MN	30/09/22	For Approval
E	JA	12/08/19	For Approval
D	MDS	09/01/18	For Approval
Previously Issued as A400-PAW-A-13-XXX-DR-GA-948-008			
C	MDS	02/12/16	For Approval
B	MDS	10/11/16	For Approval
A	MDS	25/10/16	For Approval
Rev	Dn	Date	Description



London City Airport Limited City Aviation House Royal Docks London E16 2PB

**PASCALL
+WATSON**
The Warehouses 10 Black Friars
Lane London EC4V 6ER
T +44 (0)20 3837 2500
www.pascalls.co.uk

Client
LONDON CITY AIRPORT

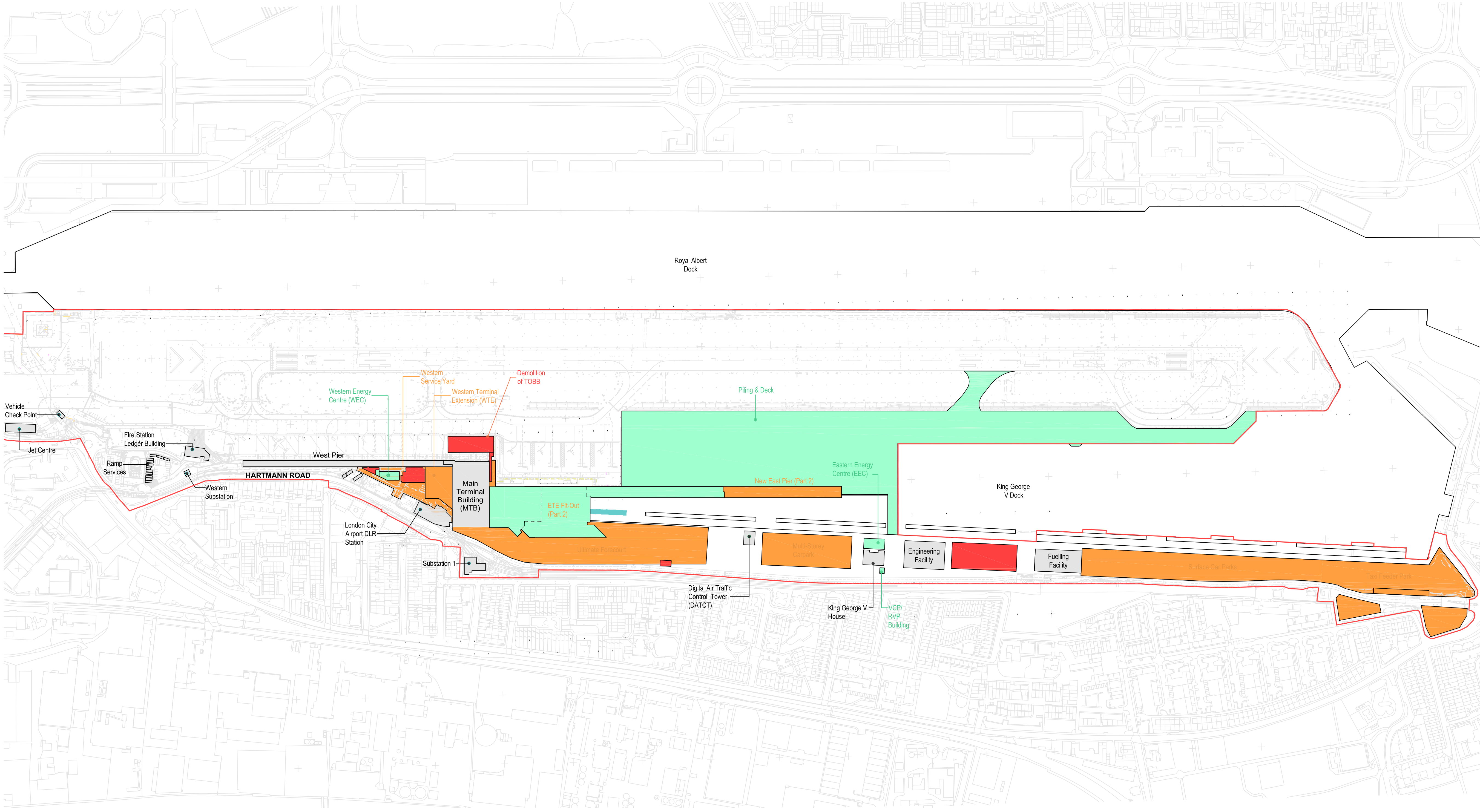
Project Name
CITY AIRPORT DEVELOPMENT PROGRAMME

Title
**CADP Site Wide
Indicative Construction Phasing
Year 5**

Discipline Architecture		Purpose of Issue For Approval	
Drawing Originator Pascall+Watson architects		Originators Job No. 5077	
Checked By Checker	Checked date 07/08/19	Drawn By Author	Drawn Date 07/08/19
Approved By Approver	Approval Date 07/08/19	Scale @ 1 : 3000	

Building Grid Reference
CADP

Proj Code	Orig	Disc	Zone	Level	Title	Subtype	Proj. Series/NO.	Rev.	Status
A400PAW	A	14	XXXXX	DR	GA	900-005	F	S3	



Note:
Any reproduction of Ordnance Survey map work illustrated on this drawing is covered by licence (No. SR151580) issued by the Director General, Ordnance Survey and allows Pascal+Watson Limited ("The Licensee") to copy Ordnance Survey material for their business use. The signed control copy of this drawing is held at the offices of Pascal+Watson Limited.

- All information shown outside the Proposal Boundary is for illustrative purposes only.

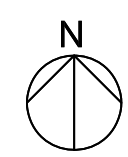
- Internal layouts are for illustrative purposes only.

- Base building survey information by LCY and MSA

Legend

- Existing Facilities
- CADP Under Construction
- CADP Temporary Facilities (see Drawing Set 5 - Facilitating Works)
- Completed CADP Works
- CADP Demolition
- Indicative Construction Compound & Laydown
- Indicative Temporary Barge Berths & Crane Platforms
- Application Boundary
- Aircraft Noise Barrier

SCALE BAR



B	MN	01/12/22	For Approval
A	JA	12/08/19	For Approval
Rev	Drn	Date	Description



London City Airport Limited City Aviation House Royal Docks London E16 2PB

**PASCALL
+WATSON**
The Warehouses 10 Black Friars
Lane London EC4V 6ER
T +44 (0)20 3837 2500
www.pascalls.co.uk

Client
LONDON CITY AIRPORT

Project Name
CITY AIRPORT DEVELOPMENT PROGRAMME

Title
**CADP Site Wide
Indicative Construction Phasing
Year 6**

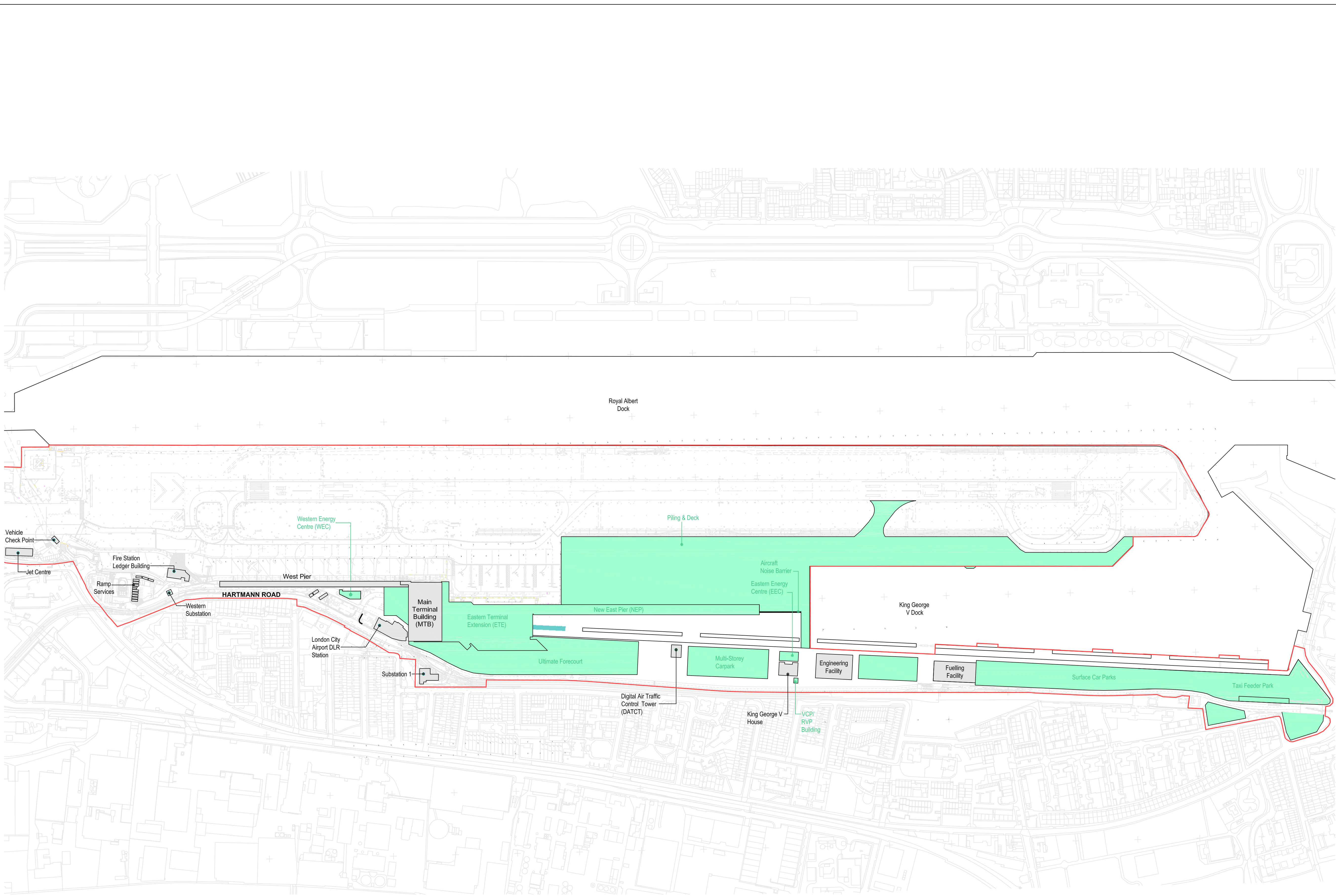
Discipline Architecture	Purpose of Issue For Approval
Drawing Originator Pascall+Watson architects	Originators Job No. 5077

Checked By MN	Checked date 07/08/19	Drawn By JA	Drawn Date 07/08/19
Approved By MN	Approval Date 07/08/19	Scale @ A1 1 : 3000	

Building Grid Reference
CADP

Proj Code	Orig	Disc	Zone	Level	Title	Type	Subtype	Proj. Series/NO.	Rev.	Status
A400	PAW	A	14	XXXXX	DR	GA	900-006	B	S3	

6 **Sitewide Indicative Construction Phasing Plan - Year 6**
1 : 3000



6 Sitewide Indicative Construction Phasing Plan - Year 7
1 : 3000

Note:
Any reproduction of Ordnance Survey map work illustrated on this drawing is covered by licence (No. SR151580) issued by the Director General, Ordnance Survey and allows Pascall+Watson Limited ("The Licensee") to copy Ordnance Survey material for their business use.
The signed control copy of this drawing is held at the offices of Pascall+Watson Limited.

- All information shown outside the Proposal Boundary is for illustrative purposes only.

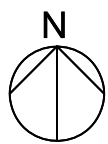
- Internal layouts are for illustrative purposes only.

- Base building survey information by LCY and MSA

Legend

- Existing Facilities
- CADP Under Construction
- CADP Temporary Facilities (see Drawing Set 5 - Facilitating Works)
- Completed CADP Works
- CADP Demolition
- Indicative Construction Compound & Laydown
- Indicative Temporary Barge Berths & Crane Platforms
- Application Boundary
- Aircraft Noise Barrier

SCALE BAR



A	MN	30/09/22	For Approval
Rev	Dm	Date	Description



London City Airport Limited City Aviation House Royal Docks London E16 2PB

PASCALL+WATSON

The Warehouses 10 Black Friars Lane London EC4V 6ER
T +44 (0)20 3837 2600
www.pascalls.co.uk

Client
LONDON CITY AIRPORT

Project Name
CITY AIRPORT DEVELOPMENT PROGRAMME

Title
**CADP Site Wide
Indicative Construction Phasing
Completed Development**

Discipline Architecture	Purpose of Issue For Approval
Drawing Originator Pascall+Watson architects	Originators Job No. 5077

Checked By MN	Checked date 07/08/19	Drawn By JA	Drawn Date 07/08/19
Approved By MN	Approval Date 07/08/19	Scale @ A1 1 : 3000	

Building Grid Reference
CADP

Proj Code	Orig	Disc	Zone	Level	Title	Type	Subtype	Proj	Series/No.	Rev	Status
A400PAW	A	14	XXXX	DR	GA	900-007	A	S3			