

NOTES FOR INFORMATION:

Borough/Parish Boundary
Public Right of Way

KEY:

Land (Title) to be acquired

New Rights (Easement) to be acquired

(District of Vale of White Horse and District of South Oxfordshire)

P01	First Issue	08/11/22	AH	SS	JH
Rev	Description	Date	By	Check	Approved

This map is reproduced from Ordnance Survey material with the permission of Ordnance Survey on behalf of the Controller of Her Majesty's Stationery Office. © Crown Copyright. Unauthorised reproduction infringes Crown Copyright and may lead to prosecution or civil proceedings. Oxfordshire County Council, 0100023343, 2021



MAP REFERRED TO IN THE OXFORDSHIRE COUNTY COUNCIL (DIDCOT GARDEN TOWN HIGHWAYS INFRASTRUCTURE – A4130 IMPROVEMENT (MILTON GATE TO COLLETT ROUNDABOUT), A4197 DIDCOT TO CULHAM LINK ROAD, AND A415 CLIFTON HAMPDEN BYPASS) COMPULSORY PURCHASE ORDER 2022

COMPULSORY PURCHASE ORDER

SHEET 4 OF 19

A4130 – GREAT WESTERN RAILWAY BRIDGE CROSSING

The COMMON SEAL of Oxfordshire County Council was hereunto affixed in the presence of –

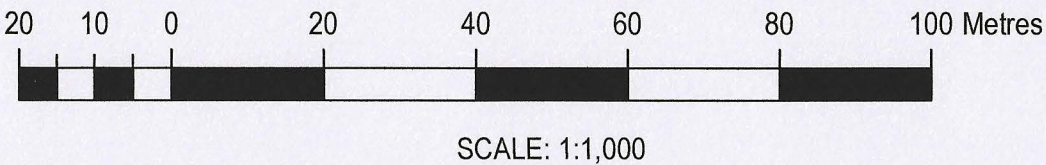
Authorised Officer

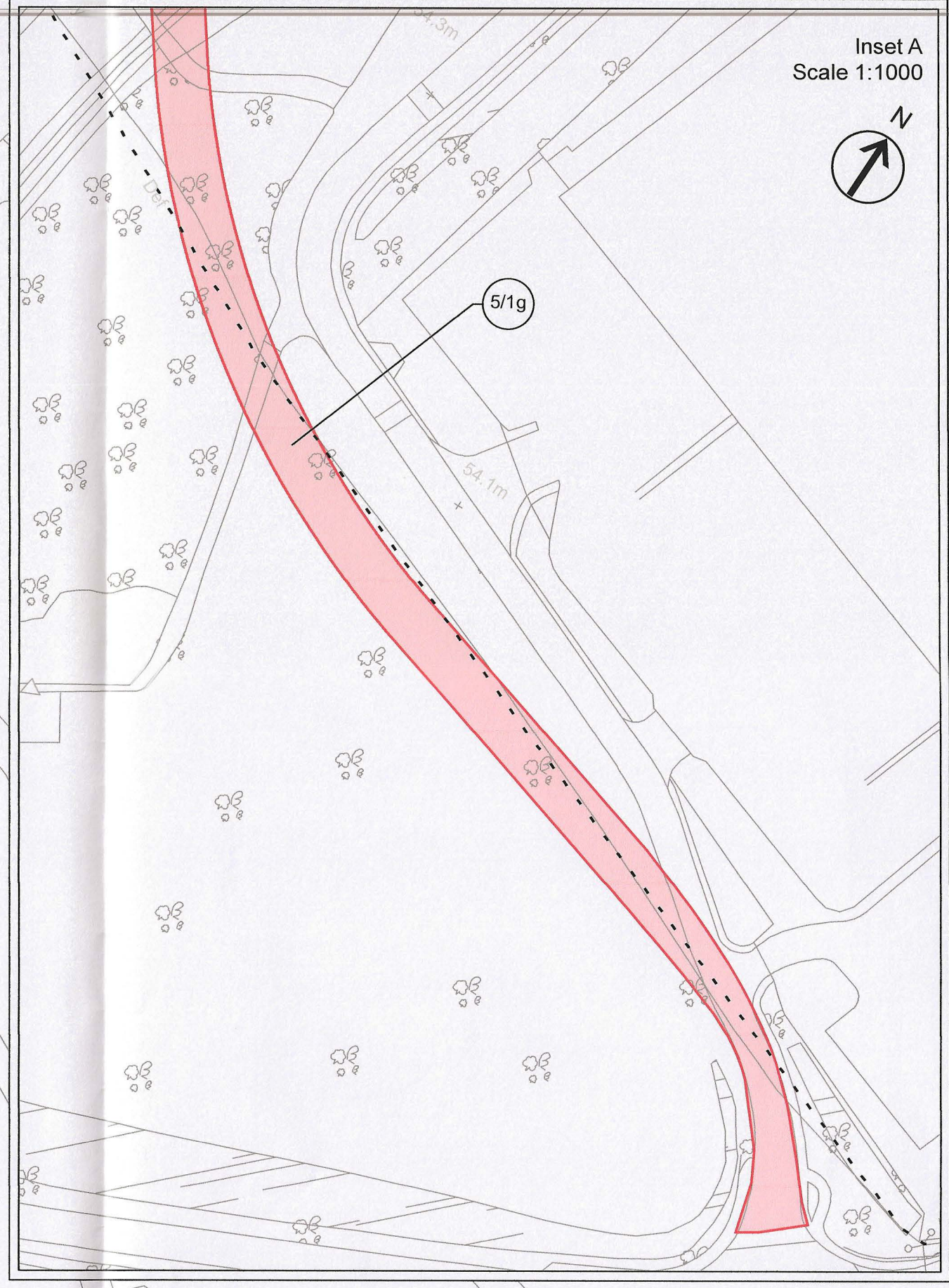
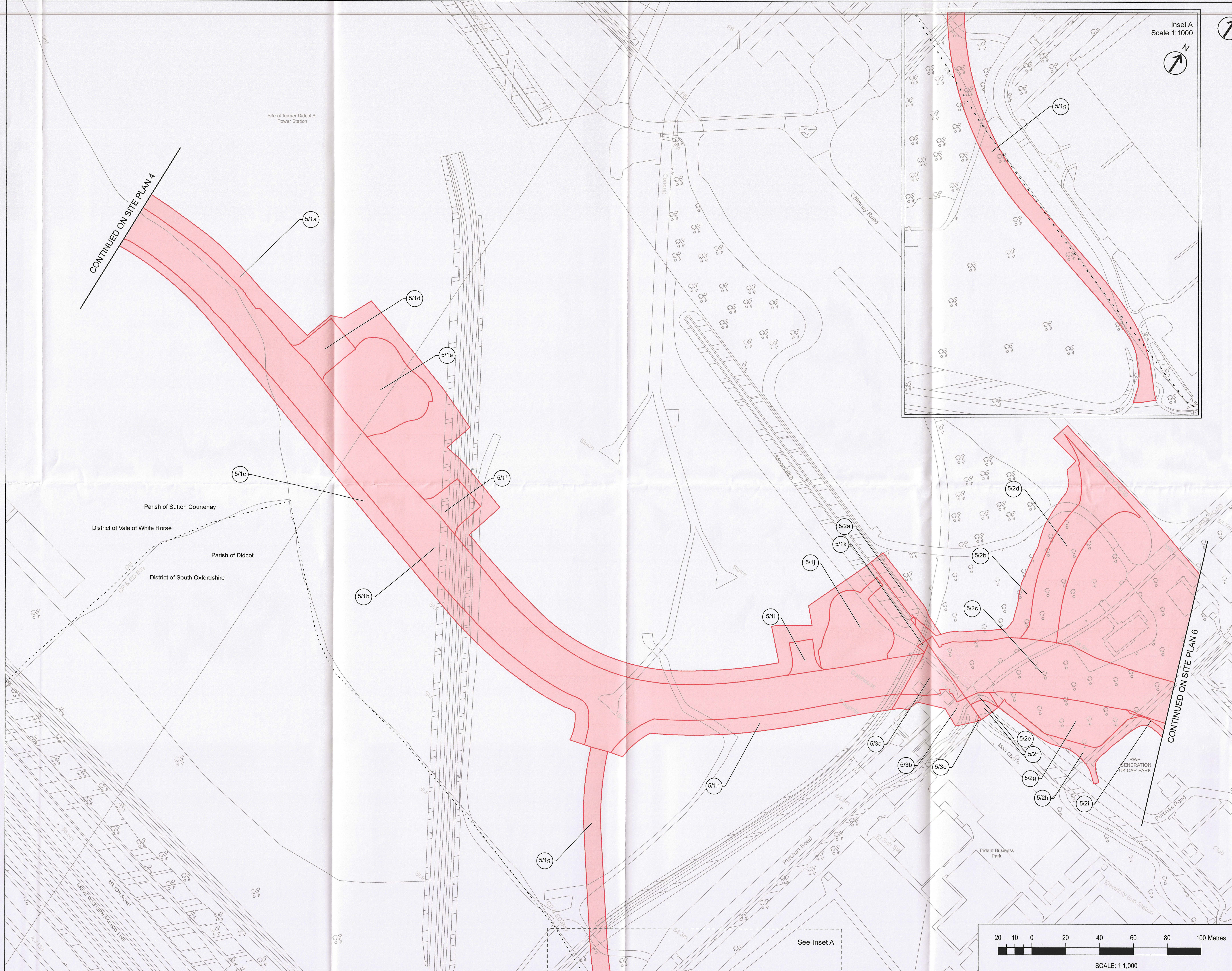
Dated this 21st day of December 2022

Seal No. 1530122

Drawn	Checked	Approved	Date
AH	SS	JH	08/11/22

GH Project Number	Scale at A1
132861.001	1:1,000
Drawing Number	Revision
GH-132861001-CPO-4-FINAL	P01





NOTES FOR INFORMATION:

Borough/Parish Boundary - - - - -

Public Right of Way - - - - -

KEY:

Land (Title) to be acquired

New Rights (Easement) to be acquired

(District of Vale of White Horse and District of South Oxfordshire)

P01	First Issue	08/11/22	AH	SS	JH
Rev	Description	Date	By	Check	Approved

This map is reproduced from Ordnance Survey material with the permission of Ordnance Survey on behalf of the Controller of Her Majesty's Stationery Office. © Crown Copyright. Unauthorised reproduction infringes Crown Copyright and may lead to prosecution or civil proceedings. Oxfordshire County Council, 0100023343, 2021



MAP REFERRED TO IN THE OXFORDSHIRE COUNTY COUNCIL (DIDCOT GARDEN TOWN HIGHWAYS INFRASTRUCTURE – A4130 IMPROVEMENT (MILTON GATE TO COLLETT ROUNDABOUT), A4197 DIDCOT TO CULHAM LINK ROAD, AND A415 CLIFTON HAMPDEN BYPASS) COMPULSORY PURCHASE ORDER 2022

COMPULSORY PURCHASE ORDER

SHEET 5 OF 19

A4130 – EAST OF GREAT WESTERN RAILWAY BRIDGE CROSSING TO PURCHAS ROAD

The COMMON SEAL of Oxfordshire County Council was hereunto affixed in the presence of –

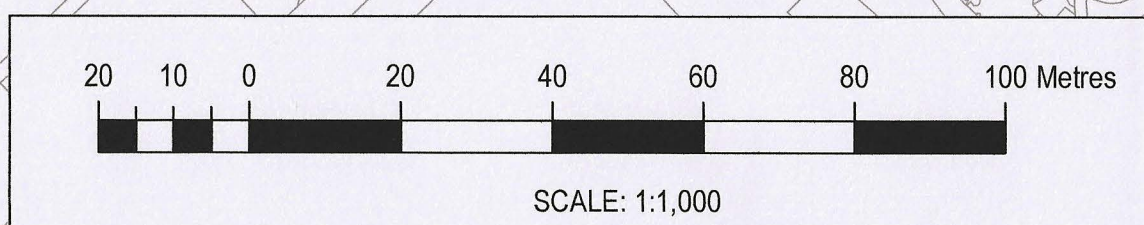
[Signature]

Authorised Officer


Dated this 21st day of December 2022

Seal No.1531/22...

Drawn	Checked	Approved	Date
AH	SS	JH	08/11/22
GH Project Number	Scale at A1	Revision	
132861.001	1:1,000		
Drawing Number			
GH-132861001-CPO-5-FINAL			P01



See Inset A



NOTES FOR INFORMATION:

Borough/Parish Boundary

Public Right of Way

KEY:

Land (Title) to be acquired

New Rights (Easement) to be acquired

(District of Vale of White Horse and District of South Oxfordshire)

P01	First Issue	08/11/22	AH	SS	JH
Rev	Description	Date	By	Check	Approved

This map is reproduced from Ordnance Survey material with the permission of Ordnance Survey on behalf of the Controller of Her Majesty's Stationary Office. © Crown Copyright. Unauthorised reproduction infringes Crown Copyright and may lead to prosecution or civil proceedings. Oxfordshire County Council, 0100023343, 2021




MAP REFERRED TO IN THE OXFORDSHIRE COUNTY COUNCIL (DIDCOT GARDEN TOWN HIGHWAYS INFRASTRUCTURE – A4130 IMPROVEMENT (MILTON GATE TO COLLETT ROUNDABOUT), A4197 DIDCOT TO CULHAM LINK ROAD, AND A415 CLIFTON HAMPDEN BYPASS) COMPULSORY PURCHASE ORDER 2022

COMPULSORY PURCHASE ORDER

SHEET 6 OF 19

A4130 – PURCHAS ROAD TO CHURCHWARD

The COMMON SEAL of Oxfordshire County Council was hereunto affixed in the presence of –




Authorised Officer

Dated this 21st day of December 2022 Seal No. 1582122

Drawn	Checked	Approved	Date
AH	SS	JH	08/11/22

GH Project Number	Scale at A1
132861.001	1:1,000

Drawing Number	Revision
GH-132861001-CPO-6-FINAL	P01



SCALE: 1:1,000