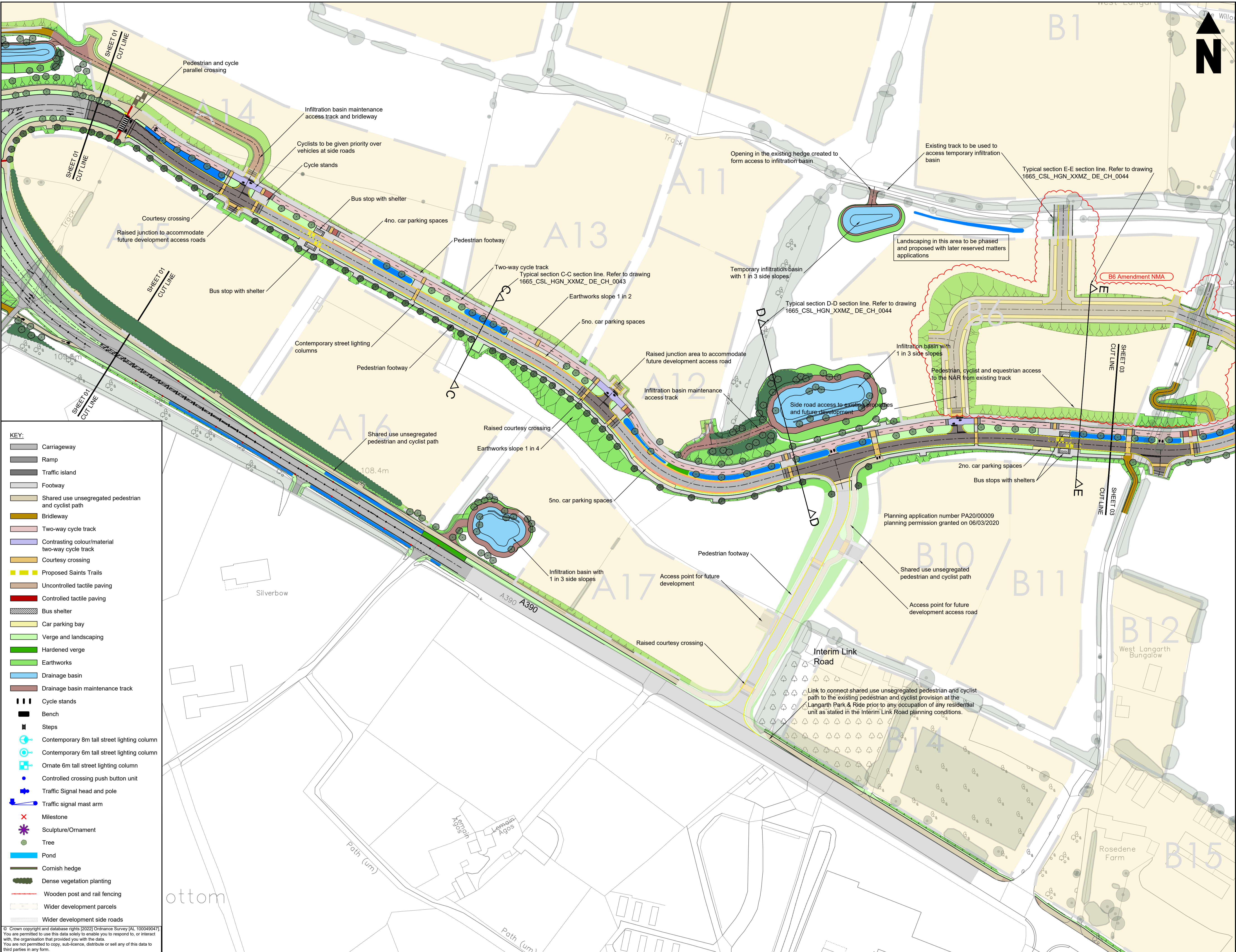




Plot Date: 12 August 2021



© This drawing is Copyright. It should not be relied on or used in circumstances other than those for which it was originally prepared and for which Cornwall Council was originally commissioned. Cornwall Council accepts no responsibility for this drawing to any party other than the person(s) by whom it was commissioned.

- NOTES:
1. All dimensions are in meters unless otherwise stated.
 2. Do not scale from this drawing for construction purposes.
 3. Please refer to drawing: 1665_CSL_GEN_00MZ_DE_CH_0088 for Key plan.
 4. For an overview of the walking, cycling and horse-riding proposals refer to drawing number 1665_CSL_ENM_XXMZ_DE_CH_0013.
 5. Verges to incorporate planting and SUDS features.
 6. All junctions to be raised and cyclists using the cycle track to have priority over vehicular traffic entering and exiting side roads.
 7. Please refer to drawings: 1665_CSL_HGN_XXMZ_DR_CH_0043 to 1665_CSL_HGN_XXMZ_DR_CH_0045 for typical sections.
 8. Refer to report: 1892-AEC-GEN-00MZ-RP-CH-0002 for details on addendums.

P07	27.07.22	B6 AND BRIDLEWAY NMA
P06	05.08.21	ADDENDUM NUMBERS AMENDED
P05	27.07.21	GENERAL REVISIONS
P04	09.11.20	KEY AND NOTES AMENDED
P03	30.10.20	NOTE AMENDED
P02	09.10.20	DESIGN UPDATE
P01	29.06.20	First Issue
REV	DATE	NATURE OF REVISION

REVISIONS



CORMAC SOLUTIONS
RADNOR ROAD
SCORRIER
CORNWALL TR16 5EH
www.cormacsltd.co.uk 01872 323 313

PROJECT TITLE:
TRURO NORTHERN ACCESS ROAD

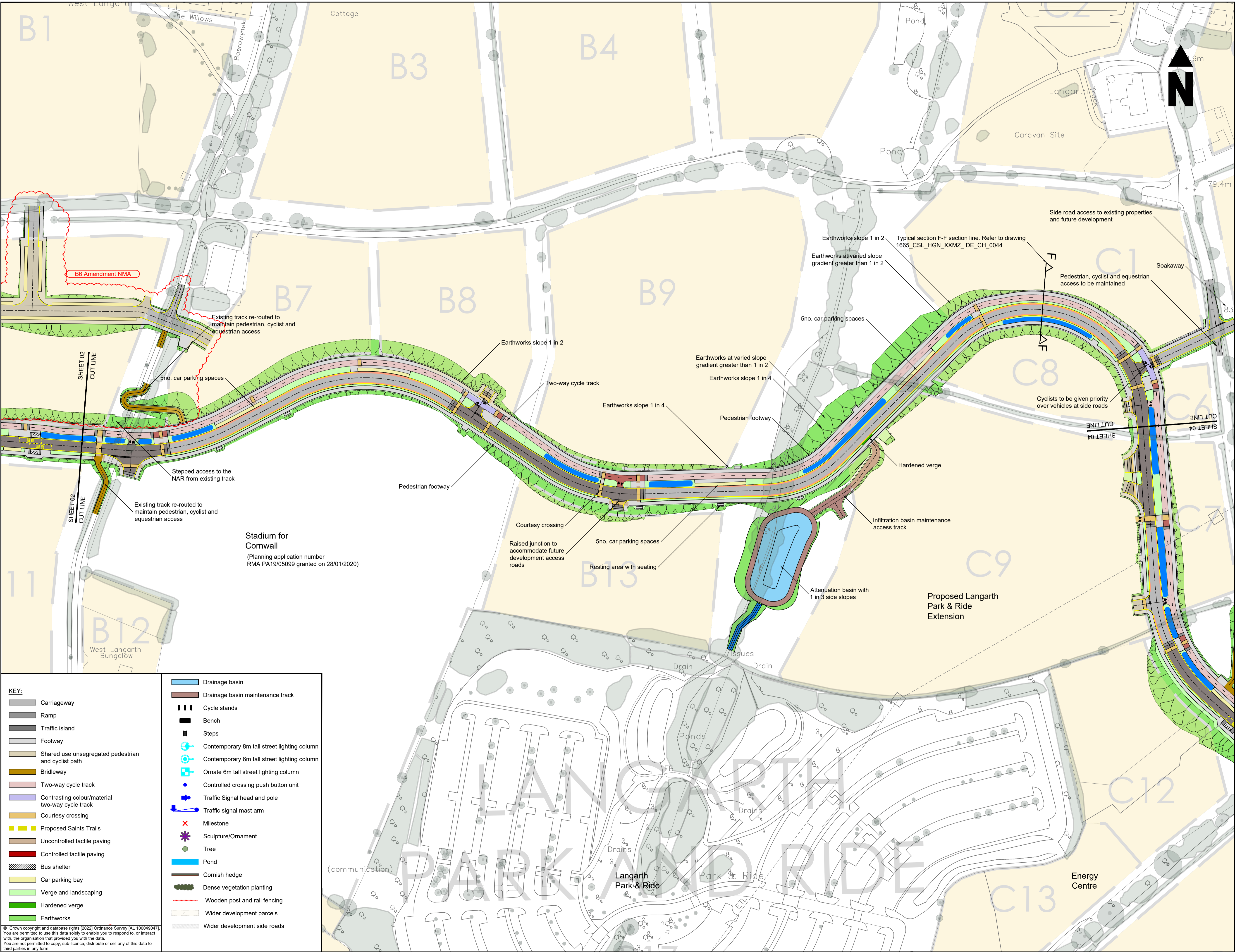
DRAWING TITLE:
**GENERAL ARRANGEMENT
SHEET 02 OF 06**

SCALE: 1:1000 @ A1			
PROJECT MANAGER: E. MAGUIRE		DRAWN BY: AP	
CHECKED: JO	27.07.22	APPROVED: JE	27.07.22
DRAWING NO: PROJECT ORIGINATOR VOLUME LOCATION 1665 - CSL - GEN - 02MZ -			
TYPE ROLE NUMBER DE - CH - 0090			
PROJECT REF: EDG1665	DRAWING STATUS: PLANNING	SUITABILITY: S2	REVISION: P07

© Crown copyright and database rights [2022] Ordnance Survey [AL 100340947].
You are permitted to use this data solely to enable you to respond to, or interact with, the organisation that provided you with the data.
You are not permitted to copy, sub-license, distribute or sell any of this data to third parties in any form.

Filename: G:\TRFGENEWLTP3\EDG1665 TRURO NORTHERN ACCESS ROAD (NAR)\3 DESIGN\3-3 DRAWINGS\GEN\1665_CSL_GEN_02MZ_DE_CH_0090.DWG

Plot Date: 29 July 2022



© This drawing is Copyright. It should not be relied on or used in circumstances other than those for which it was originally prepared and for which Cornwall Council was originally commissioned. Cornwall Council accepts no responsibility for this drawing to any party other than the person(s) by whom it was commissioned.

NOTES:

1. All dimensions are in meters unless otherwise stated.
2. Do not scale from this drawing for construction purposes.
3. Please refer to drawing: 1665_CSL_GEN_00MZ_DE_CH_0088 for Key plan.
4. For an overview of the walking, cycling and horse-riding proposals refer to drawing number 1665_CSL_ENM_XXMZ_DE_CH_0013.
5. Verges to incorporate planting and SUDS features.
6. All junctions to be raised and cyclists using the cycle track to have priority over vehicular traffic entering and exiting side roads.
7. Please refer to drawings: 1665_CSL_HGN_XXMZ_DR_CH_0043 to 1665_CSL_HGN_XXMZ_DR_CH_0045 for typical sections.
8. Refer to report: 1892-AEC-GEN-00MZ-RP-CH-0002 for details on addendums.

P07	27.07.22	B6 AND BRIDLEWAY NMA
P06	05.08.21	ADDENDUM NUMBERS UPDATED
P05	27.07.21	GENERAL REVISIONS
P04	09.11.20	KEY AND NOTES AMENDED
P03	30.10.20	NOTE AMENDED
P02	09.10.20	DESIGN UPDATE
P01	29.06.20	First Issue
REV	DATE	NATURE OF REVISION
REVISIONS		

CORNWALL COUNCIL

CORMAC SOLUTIONS
RADNOR ROAD
SCORRIER
CORNWALL TR16 5EH
www.cormacsltd.co.uk 01872 323 313

PROJECT TITLE:
TRURO NORTHERN ACCESS ROAD

DRAWING TITLE:
GENERAL ARRANGEMENT
SHEET 03 OF 06

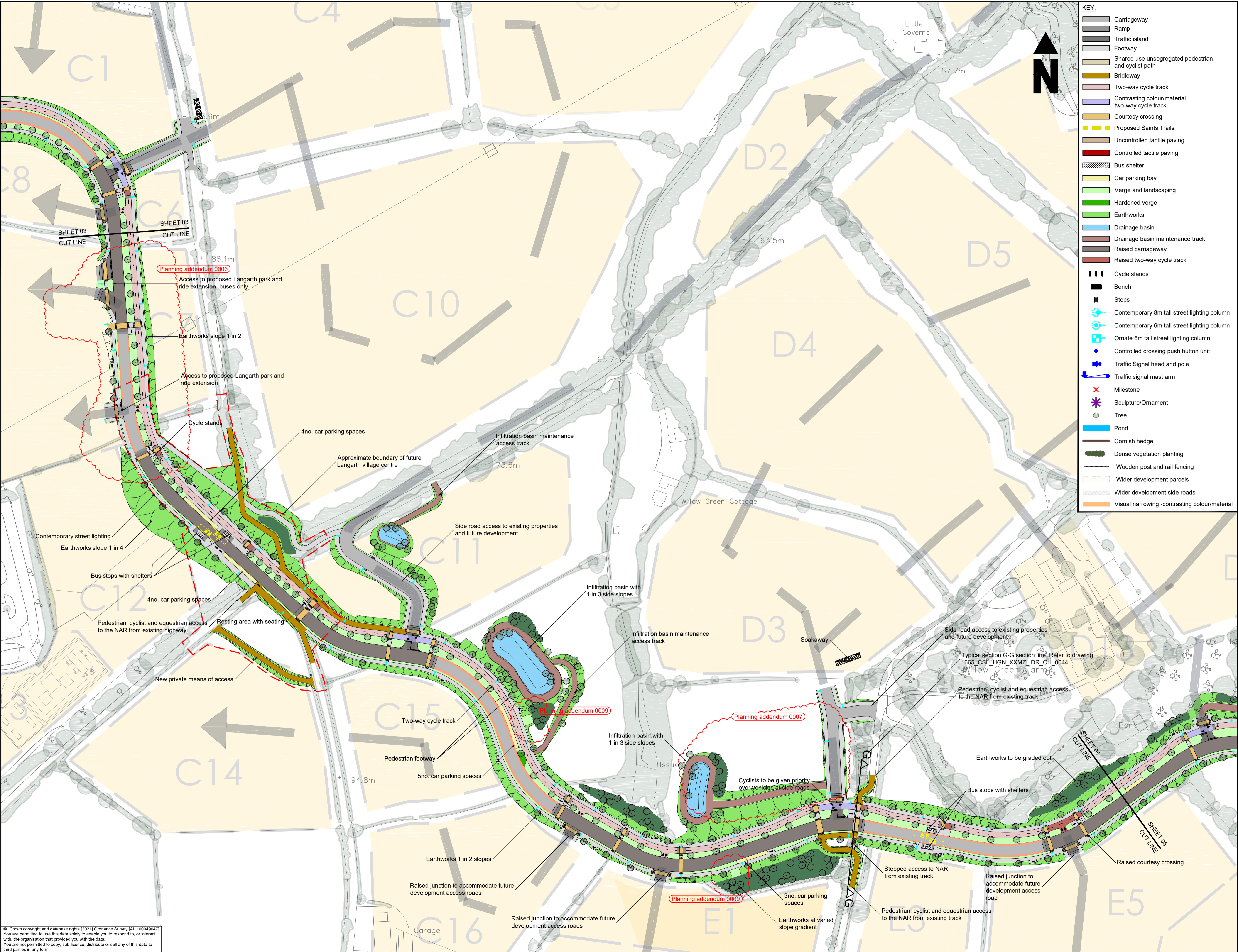
SCALE:
1:1000 @ A1

PROJECT MANAGER: E. MAGUIRE	DRAWN BY: AP
CHECKED: JO	26.07.22
APPROVED: JE	26.07.22

PROJECT NO:	ORIGINATOR	VOLUME	LOCATION
1665	- CSL	- GEN	- 03MZ
TYPE	ROLE	NUMBER	
DE	- CH	- 0091	

PROJECT REF:	DRAWING STATUS:	SUITABILITY:	REVISION:
EDG1665	PLANNING	S2	P07

Plot Date: 29 July 2022



- KEY:
- Carriageway
 - Ramp
 - Traffic island
 - Footway
 - Shared use unsegregated pedestrian and cyclist path
 - Bridleway
 - Two-way cycle track
 - Contrasting colour/material two-way cycle track
 - Courtesy crossing
 - Proposed Saints Trails
 - Uncontrolled tactile paving
 - Controlled tactile paving
 - Bus shelter
 - Car parking bay
 - Verge and landscaping
 - Hardened verge
 - Earthworks
 - Drainage basin
 - Drainage basin maintenance track
 - Raised carriageway
 - Raised two-way cycle track
 - Cycle stands
 - Bench
 - Steps
 - Contemporary 8m tall street lighting column
 - Contemporary 6m tall street lighting column
 - Ornate 6m tall street lighting column
 - Controlled crossing push button unit
 - Traffic Signal head and pole
 - Traffic signal mast arm
 - Milestone
 - Sculpture/Ornament
 - Tree
 - Pond
 - Cornish hedge
 - Dense vegetation planting
 - Wooden post and rail fencing
 - Wider development parcels
 - Wider development side roads
 - Visual narrowing -contrasting colour/material

© This drawing is Copyright. It should not be relied on or used in circumstances other than those for which it was originally prepared and for which Cornwall Council was originally commissioned. Cornwall Council accepts no responsibility for this drawing to any party other than the person(s) by whom it was commissioned.

- NOTES:
- All dimensions are in meters unless otherwise stated.
 - Do not scale from this drawing for construction purposes.
 - Please refer to drawing: 1665_CSL_GEN_00MZ_DE_CH_0088 for Key plan.
 - For an overview of the walking, cycling and horse-riding proposals refer to drawing number 1665_CSL_ENM_XXMZ_DE_CH_0013.
 - Verges to incorporate planting and SUDS features.
 - All junctions to be raised and cyclists using the cycle track to have priority over vehicular traffic entering and exiting side roads.
 - Please refer to drawings: 1665_CSL_HGN_XXMZ_DR_CH_0043 to 1665_CSL_HGN_XXMZ_DR_CH_0045 for typical sections.
 - Refer to report: 1892-AEC-GEN-00MZ-RP-CH-0002 for details on addendums.

P06	05.08.21	ADDENDUM NUMBERS UPDATED
P05	27.07.21	GENERAL REVISIONS
P04	09.11.20	KEY AND NOTES AMENDED
P03	30.10.20	NOTE AMENDED
P02	09.10.20	DESIGN UPDATE
P01	29.06.20	First Issue
REV	DATE	NATURE OF REVISION

REVISIONS



CORMAC SOLUTIONS
RADNOR ROAD
SCORRIER
CORNWALL TR16 5EH
www.cormactd.co.uk 01872 323 313

PROJECT TITLE:
TRURO NORTHERN ACCESS ROAD

DRAWING TITLE:
GENERAL ARRANGEMENT
SHEET 04 OF 06

SCALE:
1:1000 @ A1

PROJECT MANAGER: E. MAGUIRE	DRAWN BY: TW
CHECKED: JE	05.08.21
APPROVED: EJM	05.08.21

DRAWING NO:	PROJECT	ORIGINATOR	VOLUME	LOCATION
1665	-	CSL	-	GEN
TYPE	ROLE	NUMBER		
DE	-	CH	-	0092

PROJECT REF:	DRAWING STATUS:	SUITABILITY:	REVISION:
EDG1665	PLANNING	S2	P06

© Crown copyright and database rights [2021] Ordnance Survey [AL 100049647].
You are permitted to use this data solely to enable you to respond to, or interact with, the organisation that provided you with the data.
You are not permitted to copy, sub-licence, distribute or sell any of this data to third parties in any form.

Filename: G:\TRFENGNEW\TP3\EDG1665 TRURO NORTHERN ACCESS ROAD (NAR)\3 DESIGN\3-3 DRAWINGS\3.6.2 DRAWINGS\GEN\1665_CSL_GEN_04MZ_DE_CH_0092.DWG

Plot Date: 12 August 2021