

Drawing Number  
181602-SRS-AZ03-MLN1-DRG-ECV-136004 P02

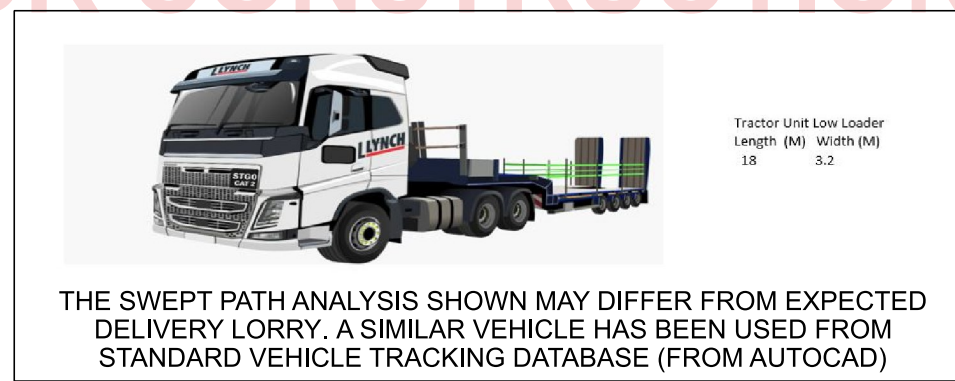
TO READING

TO PADDINGTON

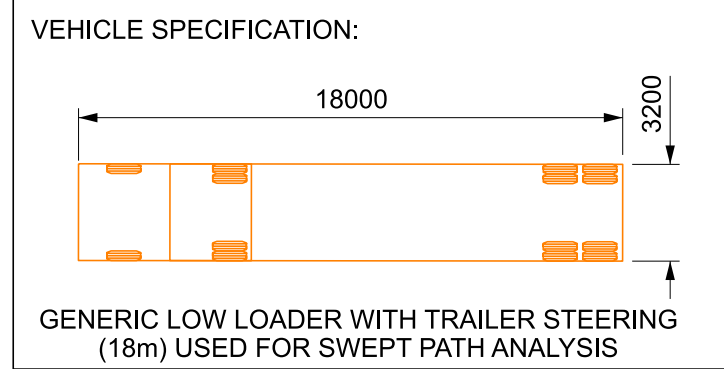
- SITE KEY:**
- EXISTING OR UNCHANGED
  - FUTURE SRSA WORKS
  - OS / SURVEY DATA
  - CONSENTED BUILDING FOOTPRINT
  - SITE BOUNDARY
  - VEHICLE TRACKING SWEEP PATH ENTRY
  - VEHICLE TRACKING SWEEP PATH EXIT
  - CLASH

**1 JEWSONS YARD - SWEEP PATH ANALYSIS GENERAL ARRANGEMENT**

136001 SCALE 1:250



THE SWEEP PATH ANALYSIS SHOWN MAY DIFFER FROM EXPECTED DELIVERY LORRY. A SIMILAR VEHICLE HAS BEEN USED FROM STANDARD VEHICLE TRACKING DATABASE (FROM AUTOCAD)



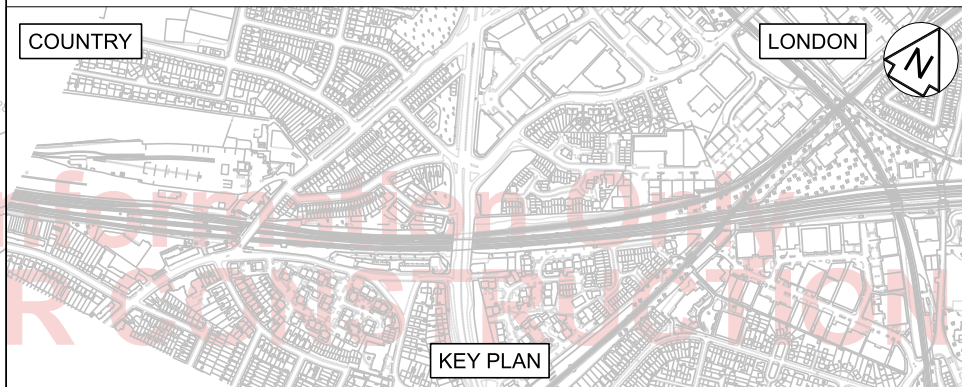
**1 DETAIL 1**  
136001 SCALE 1:250

0 5 10 15 20 25m  
SCALE 1:250

OS map data reproduced by permission of Ordnance Survey on behalf of HMSO. © Crown copyright 2023. All rights reserved. Ordnance Survey licence number 0100040692

PDF Created: 3-NOV-2023 - 16:25 - Valid only at time of creation

- Legend/Notes
- ALL DIMENSIONS IN MILLIMETRES UNLESS NOTED OTHERWISE.
  - ALL LEVELS ARE TO XRail09 DATUM WHICH IS 100.000m BELOW ORDNANCE (NEWLYN) LEVEL DATUM.
  - DO NOT SCALE FROM THIS DRAWING.
  - THIS DRAWING IS TO BE READ IN CONJUNCTION WITH THE FOLLOWING DRAWINGS:
    - 181602-SRS-AZ03-MLN1-DRG-ECV-136001
    - 181602-SRS-AZ03-MLN1-DRG-ECV-136005
  - HOARDING LINE, SITE BOUNDARY & CONSENTED BUILDING FOOTPRINT BASED ON BELLA PROPERTIES' DRAWING: 1217\_SK-HL01 REVISION P2.



This document has been prepared pursuant to and subject to the terms of Aecom's appointment by its client. Aecom accepts no liability for any use of this document other than by its original client or following Aecom's express agreement to such use, and only for the purposes for which it was prepared and provided.

Rev	Date	Description of Revisions	Drawn	Chkd	Appr	Suitability
P01	03/11/23	Shared for Information	HP	DC	DC	
P02	03/11/23	Shared for Information	HP	DC	DC	
Status						Suitability
Fit for Information						S2



Authorised Signed Electronically Signed Date

Contractor(s)  
**South Rail Systems Alliance**

Location	PADDINGTON-BRISTOL-PENZANCE		
Type	CAD Drawing	Sub-type	General Arrangement
Role	Civil Engineer	Sub-Role	General
Zone	Jewsons RRAP		
Phasing	Proposed	Project Stage	PAGE 2 ES5
Region	WAW Old Oak Common		

Contract No.  
**181602**

Contract Title  
**OOO Rail Systems Main Works**

Drawing Title  
**OOO Rail Systems  
Jewsons Yard Permanent RRAP  
Swept Path Analysis  
Reversal Left 1**

Designed	B.Ali	Signed	Electronically Signed	Date	03/11/23
Drawn	H.Powell	Signed	Electronically Signed	Date	03/11/23
Checked	D.Cardoso	Signed	Electronically Signed	Date	03/11/23
Approved	D.Cardoso	Signed	Electronically Signed	Date	03/11/23
Scale(s)	1:250	ELR & Mileage	0	to	246.033
Alternative Reference					

Drawing Number  
181602-SRS-AZ03-MLN1-DRG-ECV-136004

Sheet  
2 of 3

Revision  
P02

Sheet Size A1+1 594 x 1051