

DEPARTMENT FOR TRANSPORT

TRANSPORT AND WORKS ACT 1992

**THE NETWORK RAIL (LONDON TO CORBY) (LAND ACQUISITION,
LEVEL CROSSING AND BRIDGE WORKS) ORDER**

WORKS AND LAND AND RIGHTS OF WAY PLANS AND SECTIONS

Network Rail Infrastructure Limited
1 Eversholt Street
London
NW1 2DN

Applicant

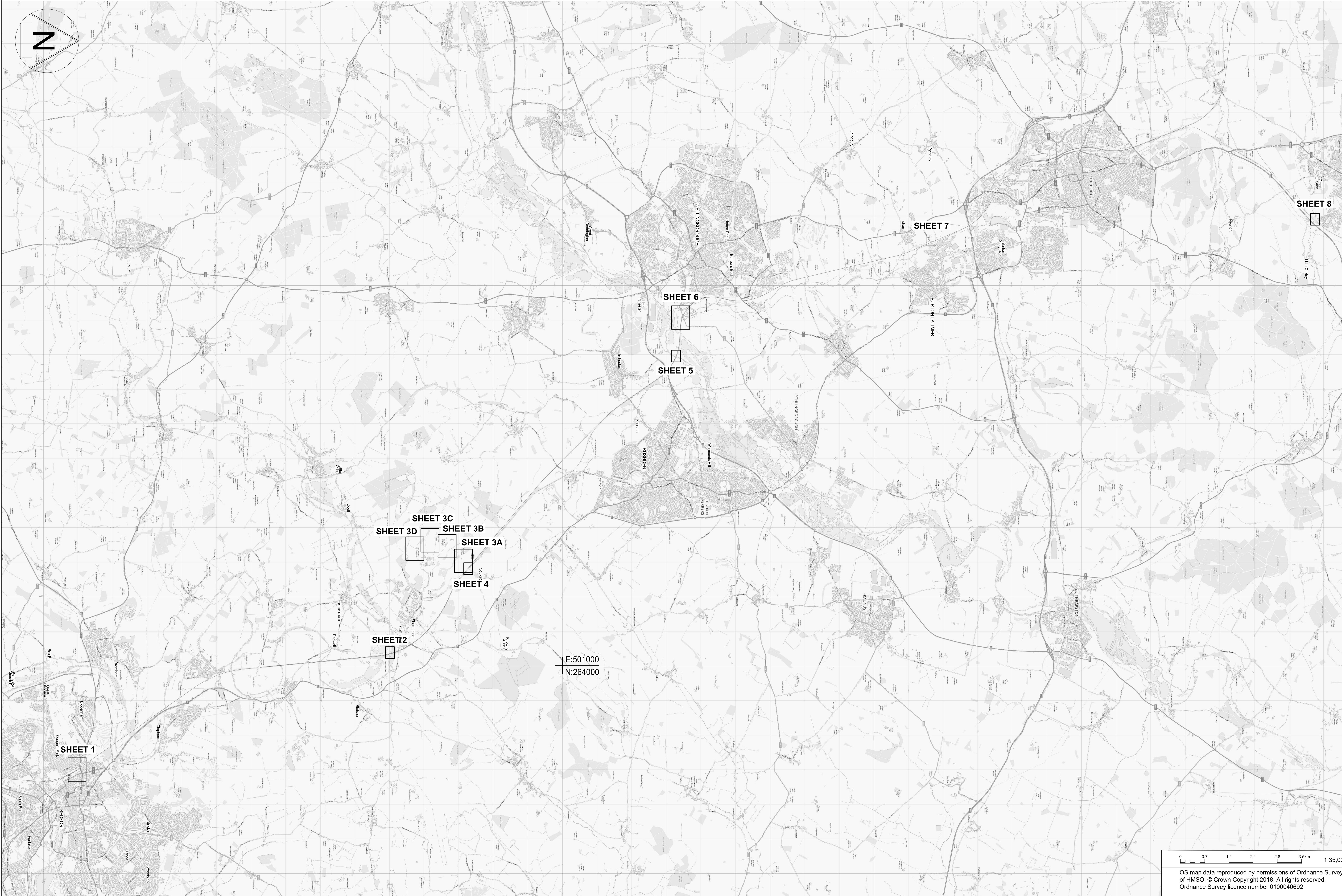
Winckworth Sherwood LLP
Minerva House
5 Montague Close
London
SE1 9BB

Solicitors and Parliamentary Agents

COUNTY OF BEDFORDSHIRE AND COUNTY OF NORTHAMPTONSHIRE

THE NETWORK RAIL (LONDON TO CORBY)
(LAND ACQUISITION LEVEL CROSSING AND
BRIDGE WORKS) ORDER

KEY PLAN AND LOCATION PLAN



COUNTY OF BEDFORDSHIRE
BOROUGH OF BEDFORD

THE NETWORK RAIL (LONDON TO CORBY)
(LAND ACQUISITION LEVEL CROSSING AND
BRIDGE WORKS) ORDER

SHEET 1 (BROMHAM ROAD)

WORK NO.1 (ROAD)
FOR SECTION OF WORK NO.1 SEE SHEET 9

UNRESTRICTED POWERS TO
ACQUIRE OR USE LAND

NUMBER ON PLAN

103, 104, 113, 114, 115, 116, 117, 133 and 136

POWERS LIMITED TO TEMPORARY
POSSESSION OF LAND AND/OR AIRSPACE

NUMBER ON PLAN

101, 102, 105, 106, 107, 108, 109, 110, 111, 112, 118, 119,
120, 121, 122, 123, 124, 125, 126, 127, 128, 129, 130, 132, 134,
137, 138, 139, 140 and 141

POWERS LIMITED TO ACQUISITION OF
RIGHTS

NUMBER ON PLAN

135

Key

- LIMIT OF LAND TO BE ACQUIRED OR USED
- - - LIMIT OF DEVIATION
- CENTRELINE OF WORK
- ⊕ COMMENCEMENT OF WORK
- ⊖ TERMINATION OF WORK
- Ⓐ NEW / IMPROVED ACCESS

NOTE:
The area enclosed by any limit of land to be acquired or used is the area
extending to the outer edge of the line marking that limit

HIGHWAYS TO BE STOPPED UP PERMANENTLY

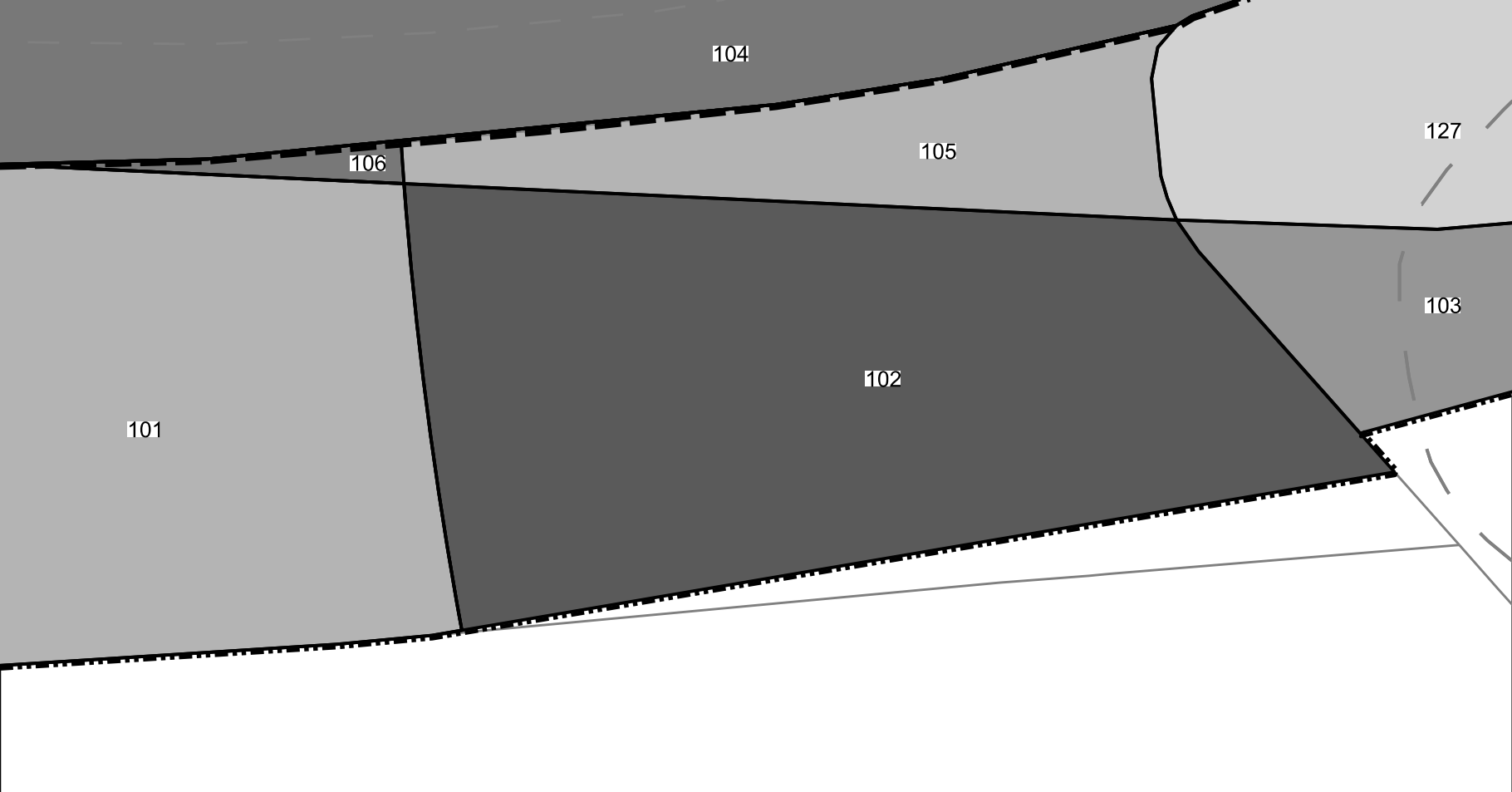
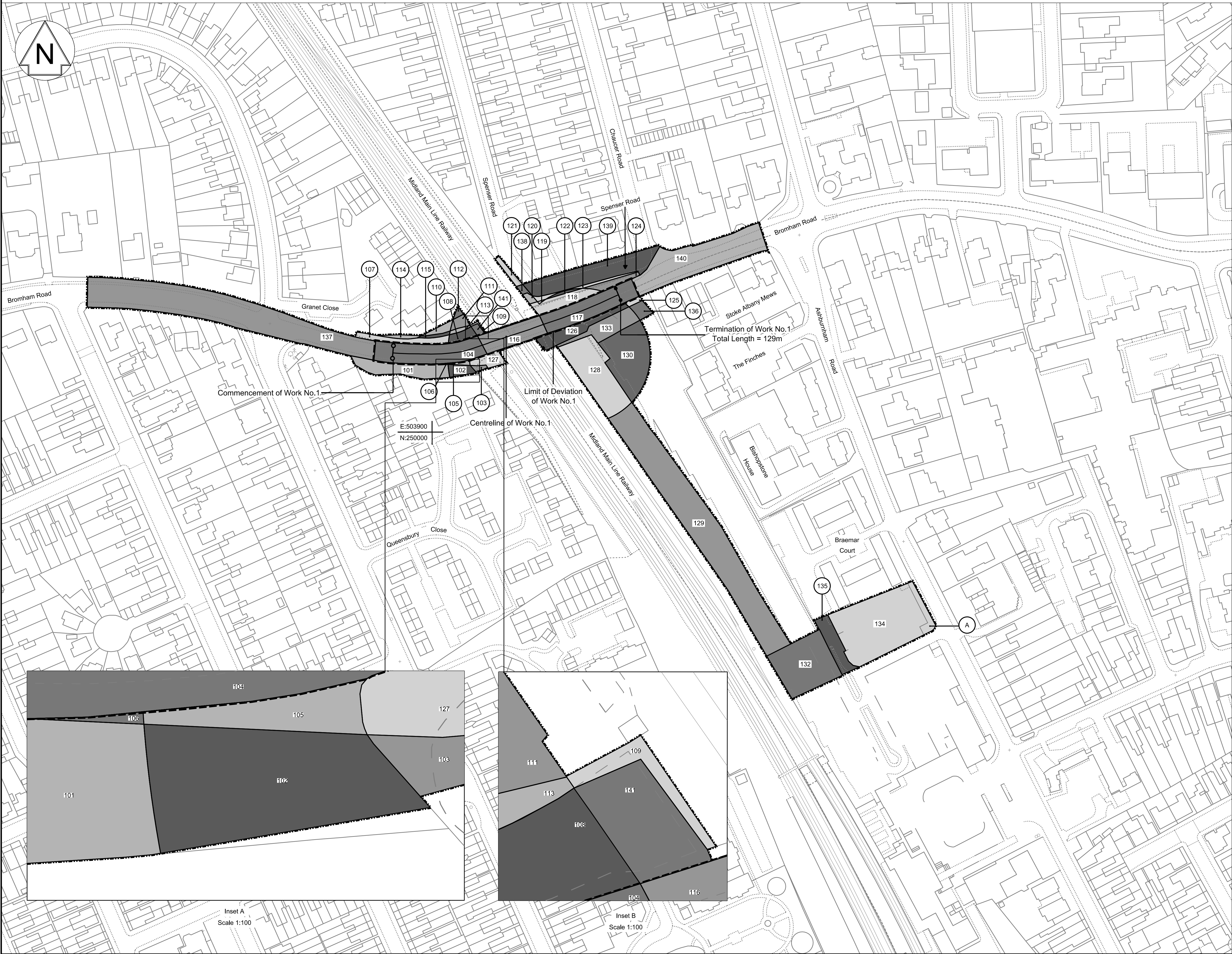
HIGHWAYS TO BE STOPPED UP	NEW HIGHWAY TO BE PROVIDED
Bromham Road within the Limits of Deviation of Work No.1	Work No.1

HIGHWAYS TO BE STOPPED UP TEMPORARILY

Bromham Road within Order Limits
Spenser Road within Order Limits



SCALE 1:1000 @ A1



Inset A
Scale 1:100



Inset B
Scale 1:100

COUNTY OF BEDFORDSHIRE
BOROUGH OF BEDFORD
PARISH OF FELMERSHAM AND PARISH OF SHARNBROOK

THE NETWORK RAIL (LONDON TO CORBY)
(LAND ACQUISITION LEVEL CROSSING AND
BRIDGE WORKS) ORDER

SHEET 2 (SHARNBROOK VIADUCT)

POWERS LIMITED TO
ACQUISITION OF RIGHTS

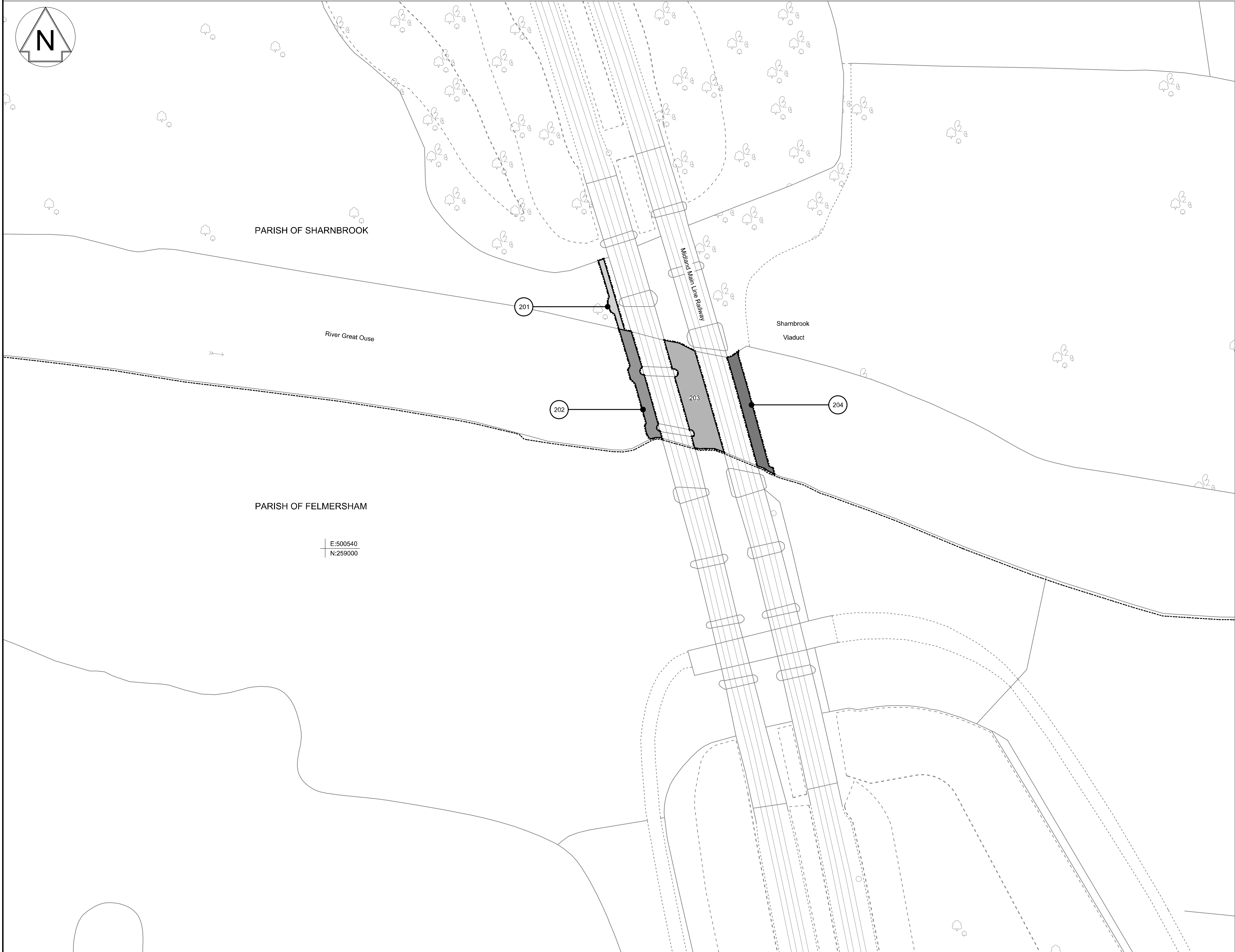
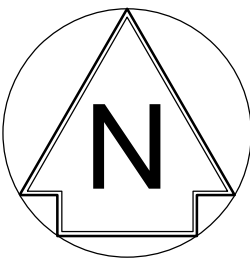
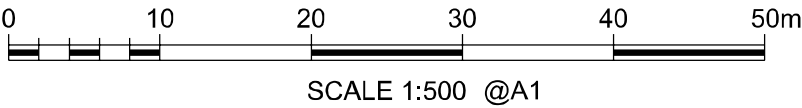
NUMBER ON PLAN

201, 202, 203 and 204

Key

- LIMIT OF LAND TO BE ACQUIRED OR USED
- PARISH BOUNDARY

NOTE:
The area enclosed by any limit of land to be acquired or used is the area
extending to the outer edge of the line marking that limit



COUNTY OF BEDFORDSHIRE
BOROUGH OF BEDFORD
PARISH OF KNOTTING AND SOULDROP

THE NETWORK RAIL (LONDON TO CORBY)
(LAND ACQUISITION LEVEL CROSSING AND
BRIDGE WORKS) ORDER

SHEET 3A (ODELL)

POWERS LIMITED TO TEMPORARY
POSSESSION OF LAND AND/OR AIRSPACE

NUMBER ON PLAN

305, 306, 307, 308, 309, 310 and 312

POWER LIMITED TO ACQUISITION OF RIGHTS

NUMBER ON PLAN

301, 302, 303 and 311

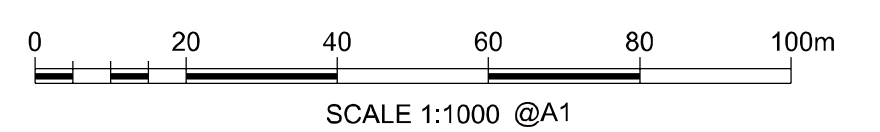
Key

..... LIMIT OF LAND TO BE ACQUIRED OR USED
 ----- BRIDLEWAY
 - - - - - FOOTPATH

NOTE:

The area enclosed by any limit of land to be acquired or used is the area extending to the outer edge of the line marking that limit

FOR CONTINUATION SEE SHEET 3B



COUNTY OF BEDFORDSHIRE
BOROUGH OF BEDFORD
PARISH OF KNOTTING AND SOULDROP

THE NETWORK RAIL (LONDON TO CORBY)
(LAND ACQUISITION LEVEL CROSSING AND
BRIDGE WORKS) ORDER

SHEET 3B (ODELL)

POWERS LIMITED TO TEMPORARY
POSSESSION OF LAND AND/OR AIRSPACE

NUMBER ON PLAN

POWER LIMITED TO ACQUISITION OF RIGHTS

NUMBER ON PLAN

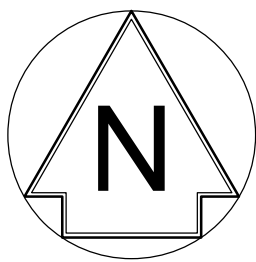
303

Key

- LIMIT OF LAND TO BE ACQUIRED OR USED
- BRIDLEWAY
- FOOTPATH

NOTE:
The area enclosed by any limit of land to be acquired or used is the area
extending to the outer edge of the line marking that limit

FOR CONTINUATION SEE SHEET 3A




Bridleway
Knotting + Souldrop No. 33

E:497620
N:260680

303

FOR CONTINUATION SEE SHEET 3C



SCALE 1:1000 @A1

COUNTY OF BEDFORDSHIRE
BOROUGH OF BEDFORD
PARISH OF KNOTTING AND SOULDROP

THE NETWORK RAIL (LONDON TO CORBY)
(LAND ACQUISITION LEVEL CROSSING AND
BRIDGE WORKS) ORDER

SHEET 3C (ODELL)

POWERS LIMITED TO TEMPORARY
POSSESSION OF LAND AND/OR AIRSPACE

NUMBER ON PLAN

POWER LIMITED TO ACQUISITION OF RIGHTS

NUMBER ON PLAN

303 and 304

Key

- LIMIT OF LAND TO BE ACQUIRED OR USED
- BRIDLEWAY
- FOOTPATH

NOTE:
The area enclosed by any limit of land to be acquired or used is the area
extending to the outer edge of the line marking that limit

FOR CONTINUATION SEE SHEET 3B

E:497320
N:260230


303

304

Bridleway
Knitting + Souldrop No. 33

Footpath
Odell No. 38

FOR CONTINUATION SEE SHEET 3D



SCALE 1:1000 @A1

COUNTY OF BEDFORDSHIRE
BOROUGH OF BEDFORD
PARISH OF KNOTTING AND SOULDROP

THE NETWORK RAIL (LONDON TO CORBY)
(LAND ACQUISITION LEVEL CROSSING AND
BRIDGE WORKS) ORDER

SHEET 3D (ODELL)

POWERS LIMITED TO TEMPORARY
POSSESSION OF LAND AND/OR AIRSPACE

NUMBER ON PLAN

POWER LIMITED TO ACQUISITION OF RIGHTS

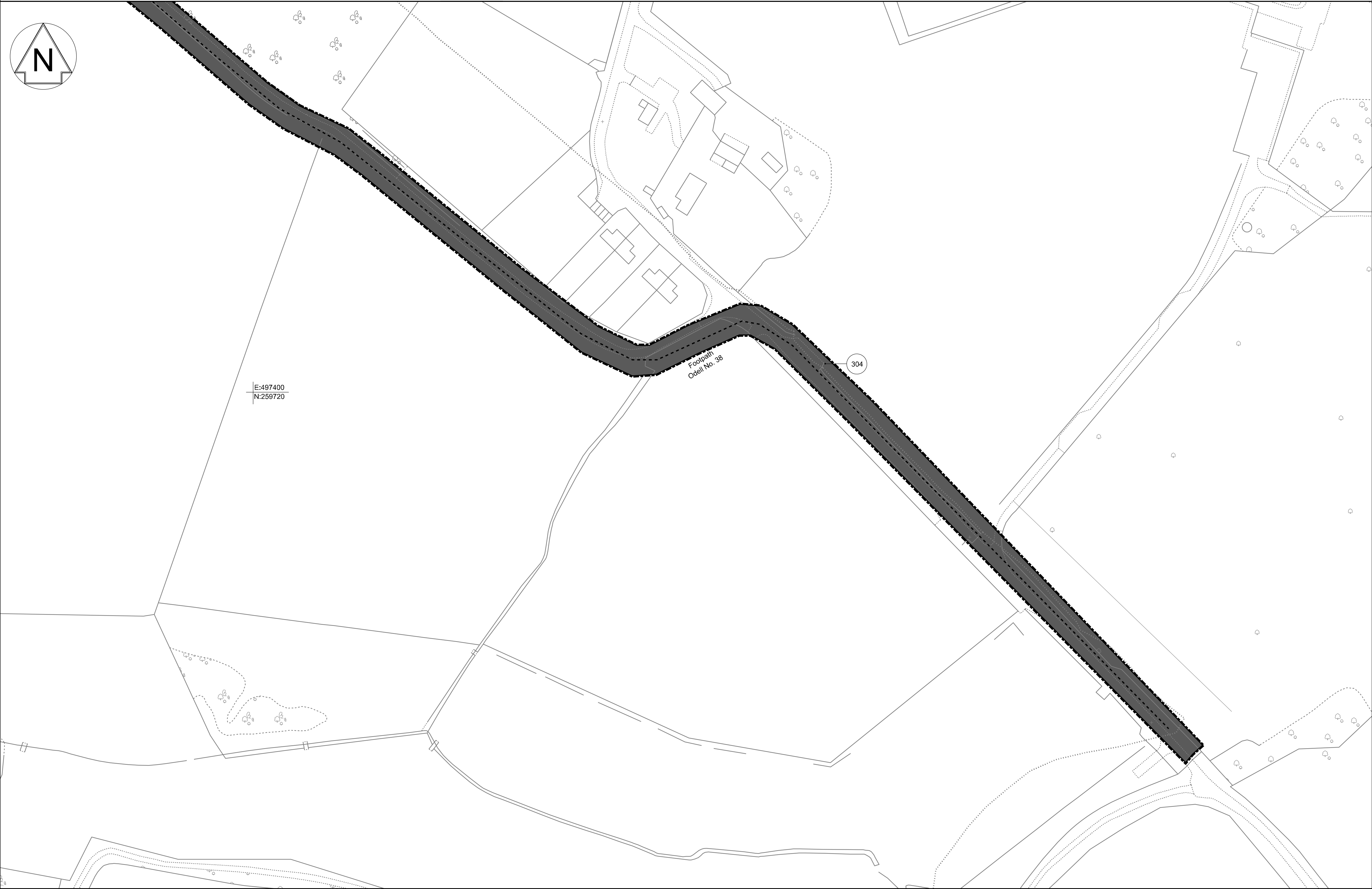
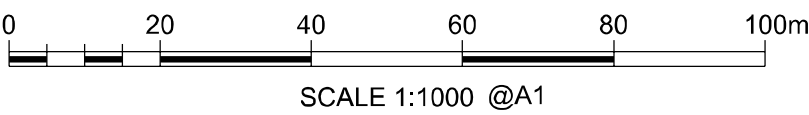
NUMBER ON PLAN

304

Key

- LIMIT OF LAND TO BE ACQUIRED OR USED
- BRIDLEWAY
- - - - - FOOTPATH

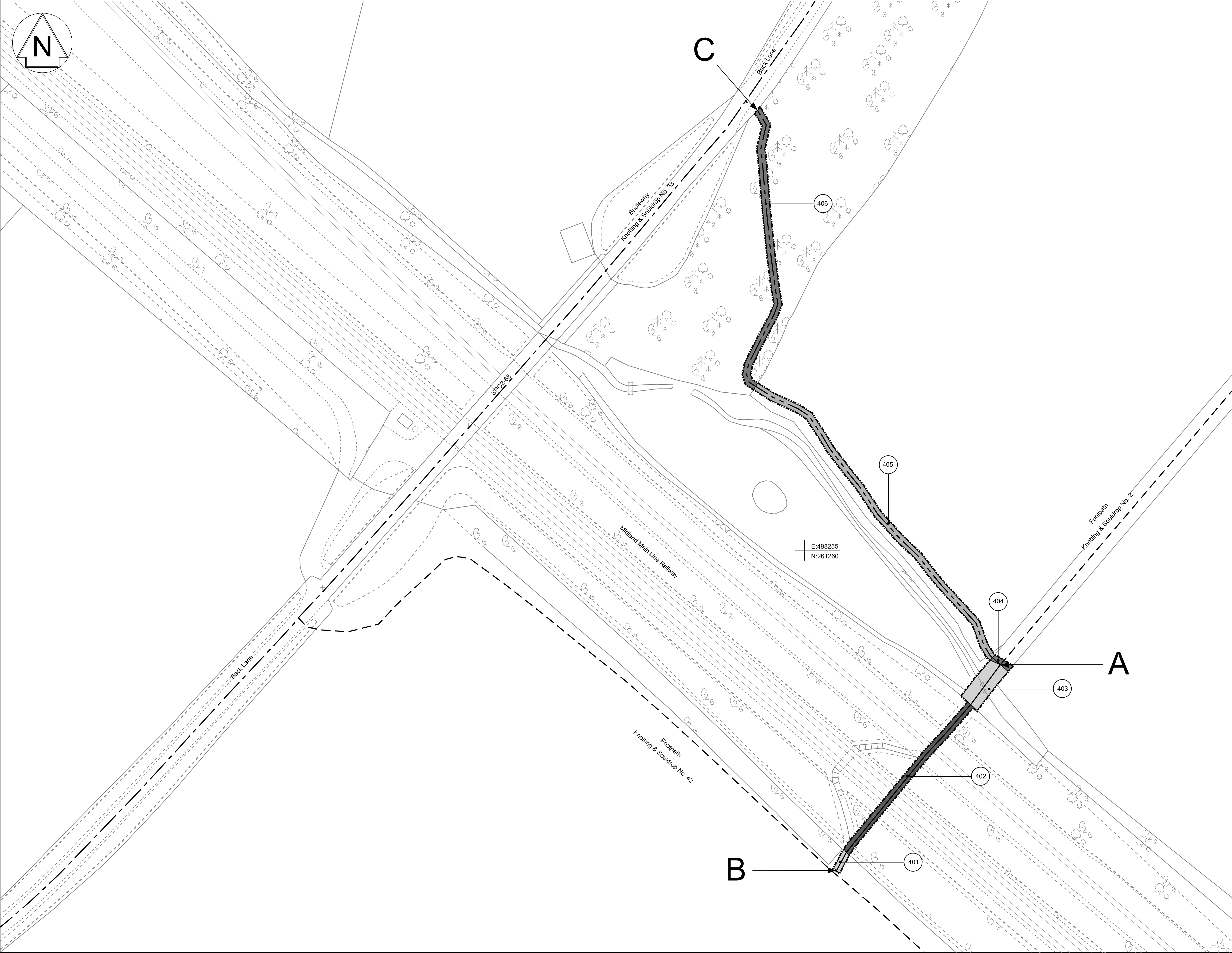
NOTE:
The area enclosed by any limit of land to be acquired or used is the area
extending to the outer edge of the line marking that limit



COUNTY OF BEDFORDSHIRE
BOROUGH OF BEDFORD
PARISH OF KNOTTING AND SOULDROP

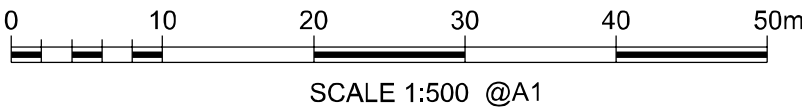
THE NETWORK RAIL (LONDON TO CORBY)
(LAND ACQUISITION LEVEL CROSSING AND
BRIDGE WORKS) ORDER

SHEET 4 (SOULDROP LEVEL CROSSING ORDER)



POWERS LIMITED TO TEMPORARY POSSESSION OF LAND
NUMBER ON PLAN
404, 405 and 406
POWERS LIMITED TO EXTINGUISHMENT OF RIGHTS
NUMBER ON PLAN
401, 402, 403 and 404
HIGHWAY TO BE PERMANENTLY STOPPED UP:
Footpath Knotting & Souldrop No. 2 to be stopped up between points A and B
New footpath to be provided between points A and C
Key
<div><div>.....</div><div>LIMIT OF LAND TO BE ACQUIRED OR USED</div></div> <div><div>---</div><div>EXISTING FOOTPATH TO BE STOPPED UP</div></div> <div><div>---</div><div>NEW FOOTPATH</div></div> <div><div>---</div><div>UNAFFECTED EXISTING FOOTPATH</div></div> <div><div>---</div><div>UNAFFECTED EXISTING BRIDLEWAY</div></div>

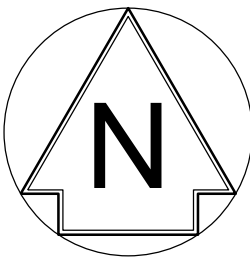
NOTE:
The area enclosed by any limit of land to be acquired or used is the area extending to the outer edge of the line marking that limit



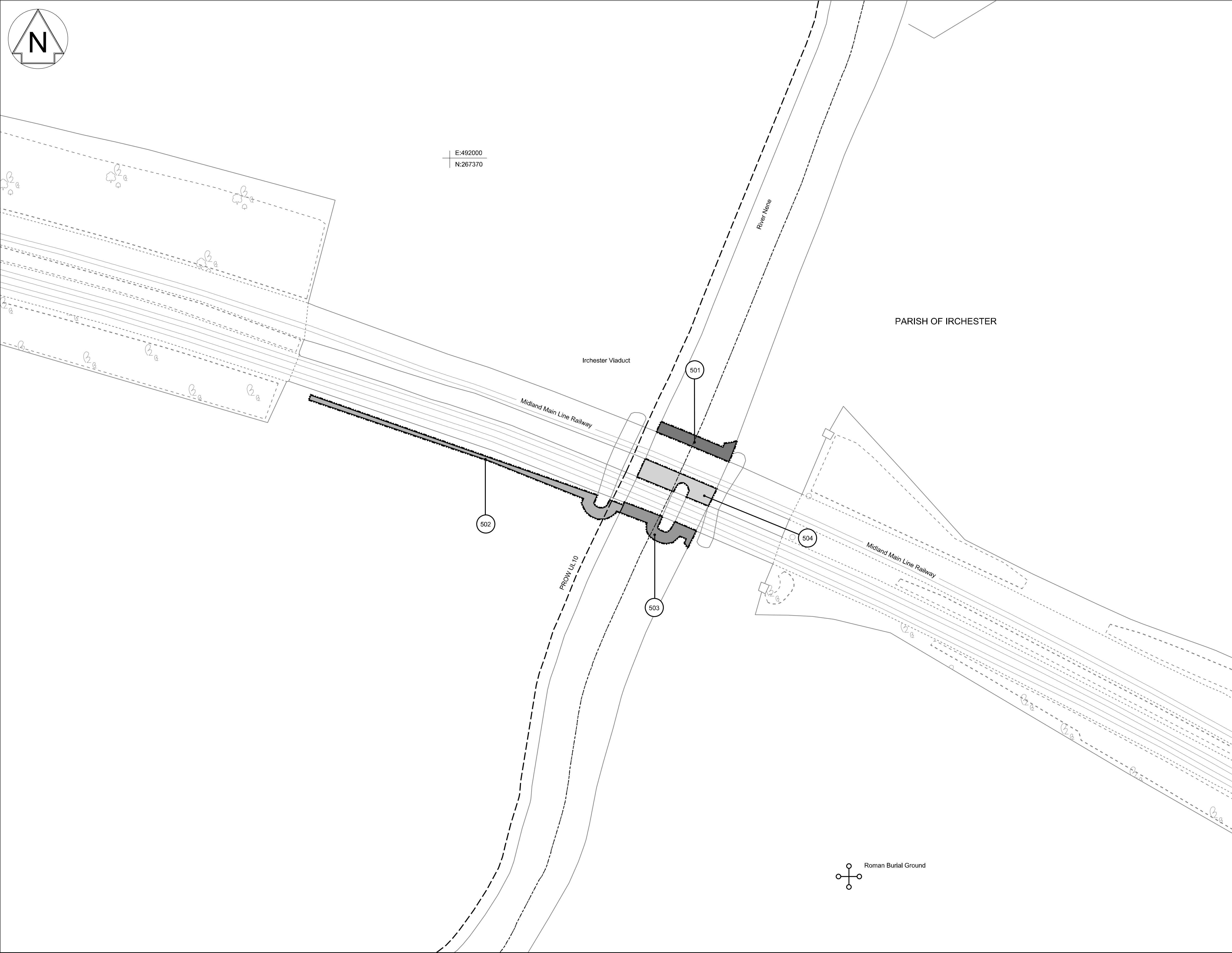
COUNTY OF NORTHAMPTONSHIRE
DISTRICT OF WELLINGBOROUGH
PARISH OF IRCHESTER

THE NETWORK RAIL (LONDON TO CORBY)
(LAND ACQUISITION LEVEL CROSSING AND
BRIDGE WORKS) ORDER

SHEET 5 (IRCHESTER VIADUCT)



E:492000
N:267370



POWERS LIMITED TO
ACQUISITION OF RIGHTS

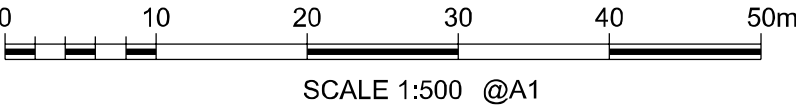
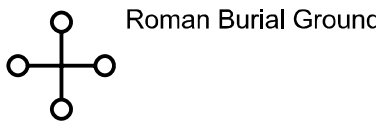
NUMBER ON PLAN

501, 502, 503 and 504

Key

- LIMIT OF LAND TO BE ACQUIRED OR USED
- PARISH BOUNDARY
- FOOTPATH

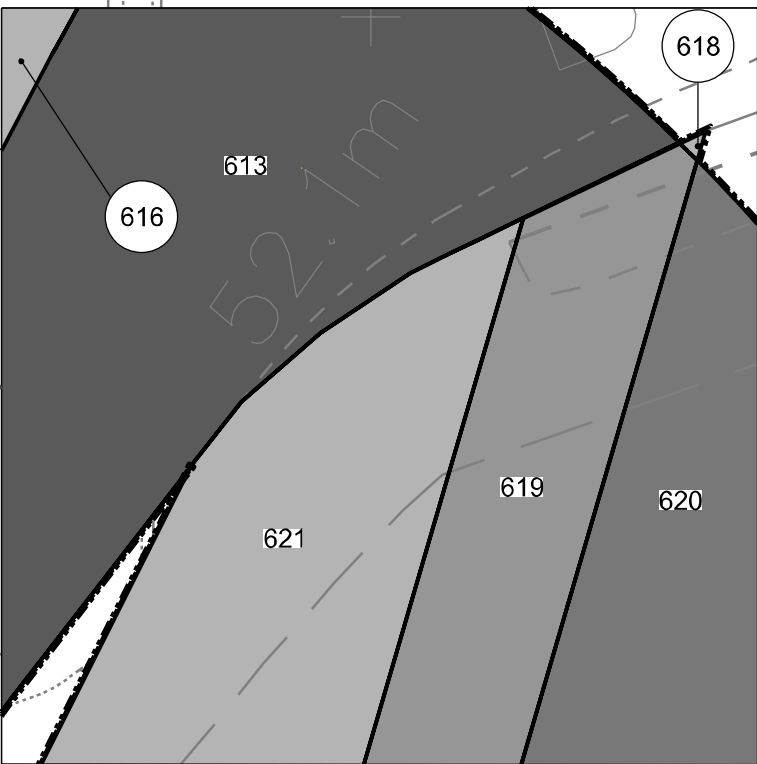
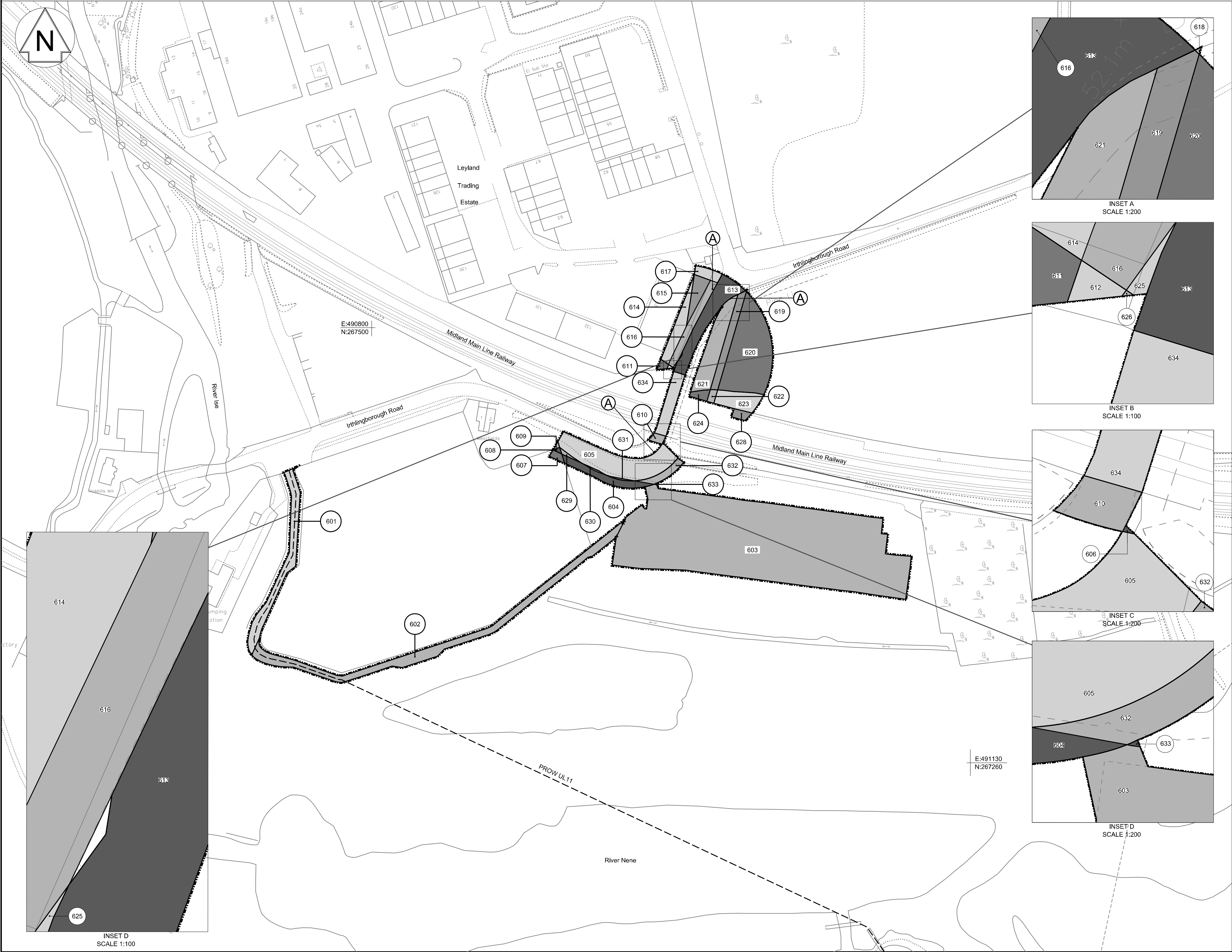
NOTE:
The area enclosed by any limit of land to be acquired or used is the area
extending to the outer edge of the line marking that limit



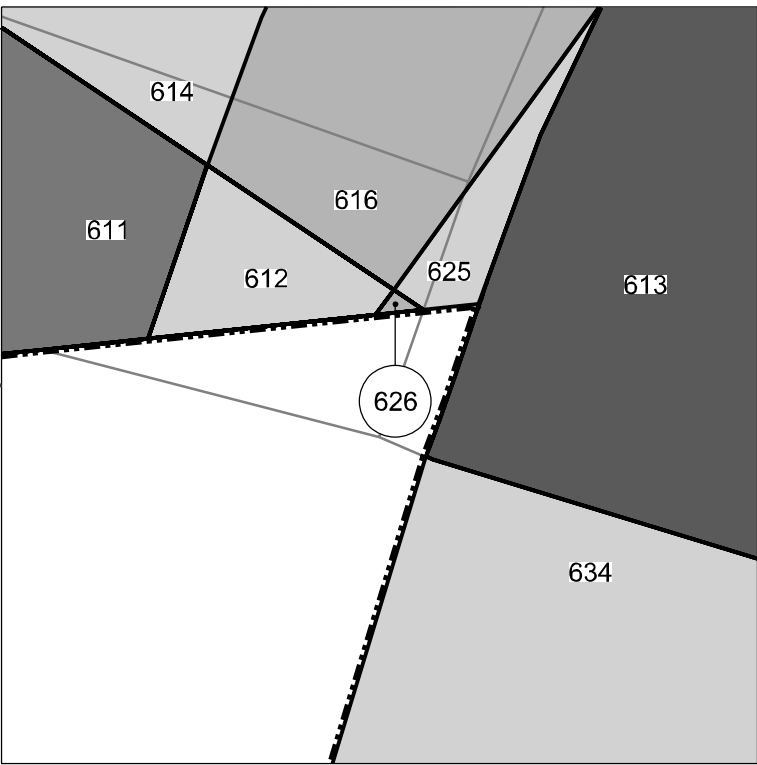
COUNTY OF NORTHAMPTONSHIRE
DISTRICT OF WELLINGBOROUGH

THE NETWORK RAIL (LONDON TO CORBY)
(LAND ACQUISITION LEVEL CROSSING AND
BRIDGE WORKS) ORDER

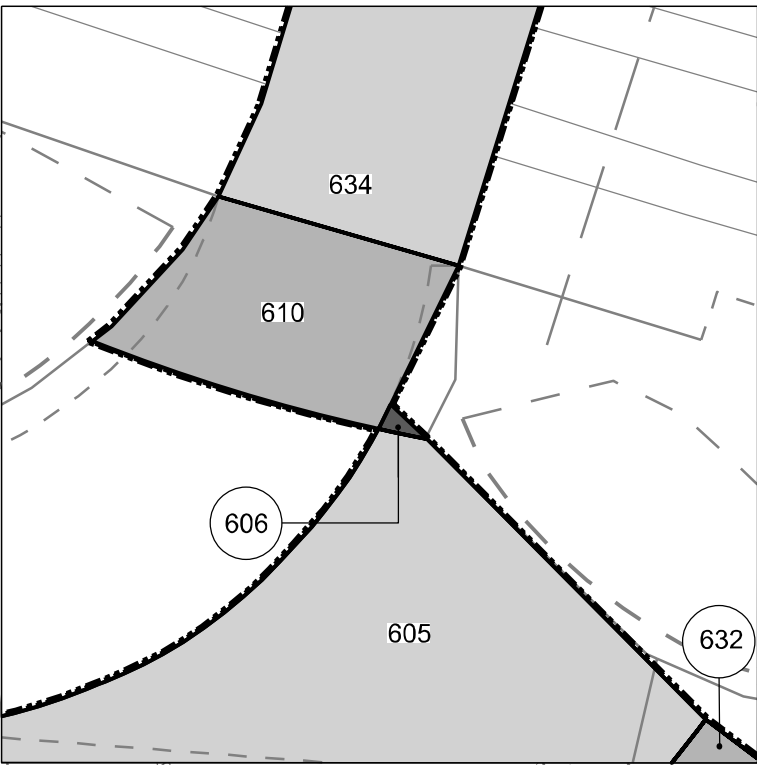
SHEET 6 (IRTHLINGBOROUGH ROAD)



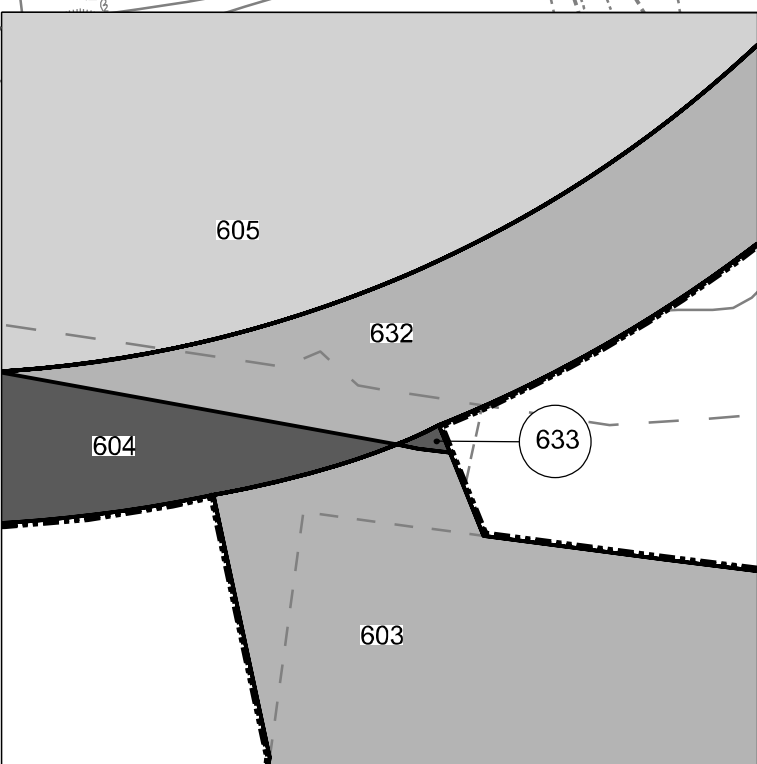
INSET A
SCALE 1:200



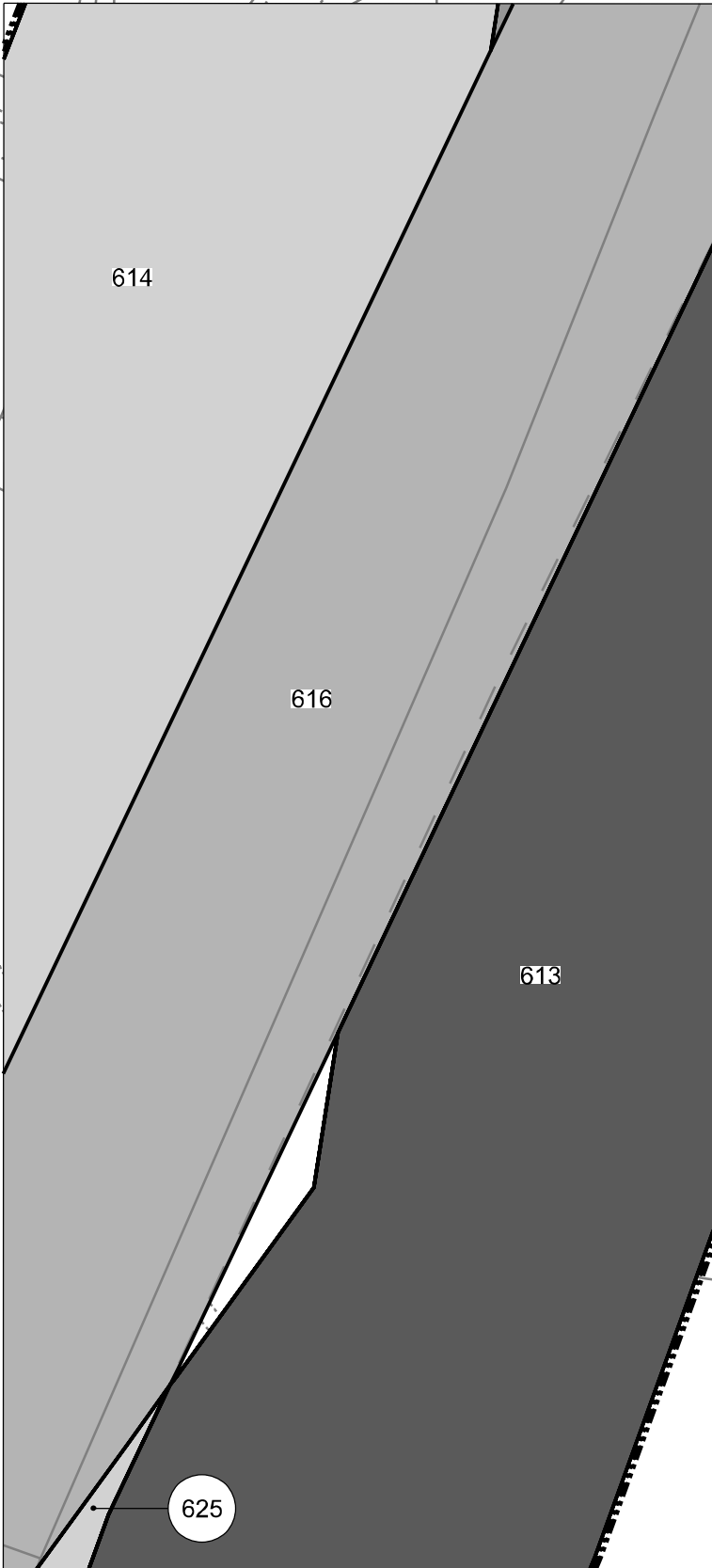
INSET B
SCALE 1:100



INSET C
SCALE 1:200

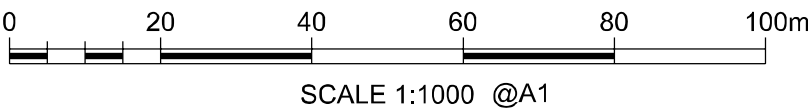


INSET D
SCALE 1:200



INSET E
SCALE 1:100

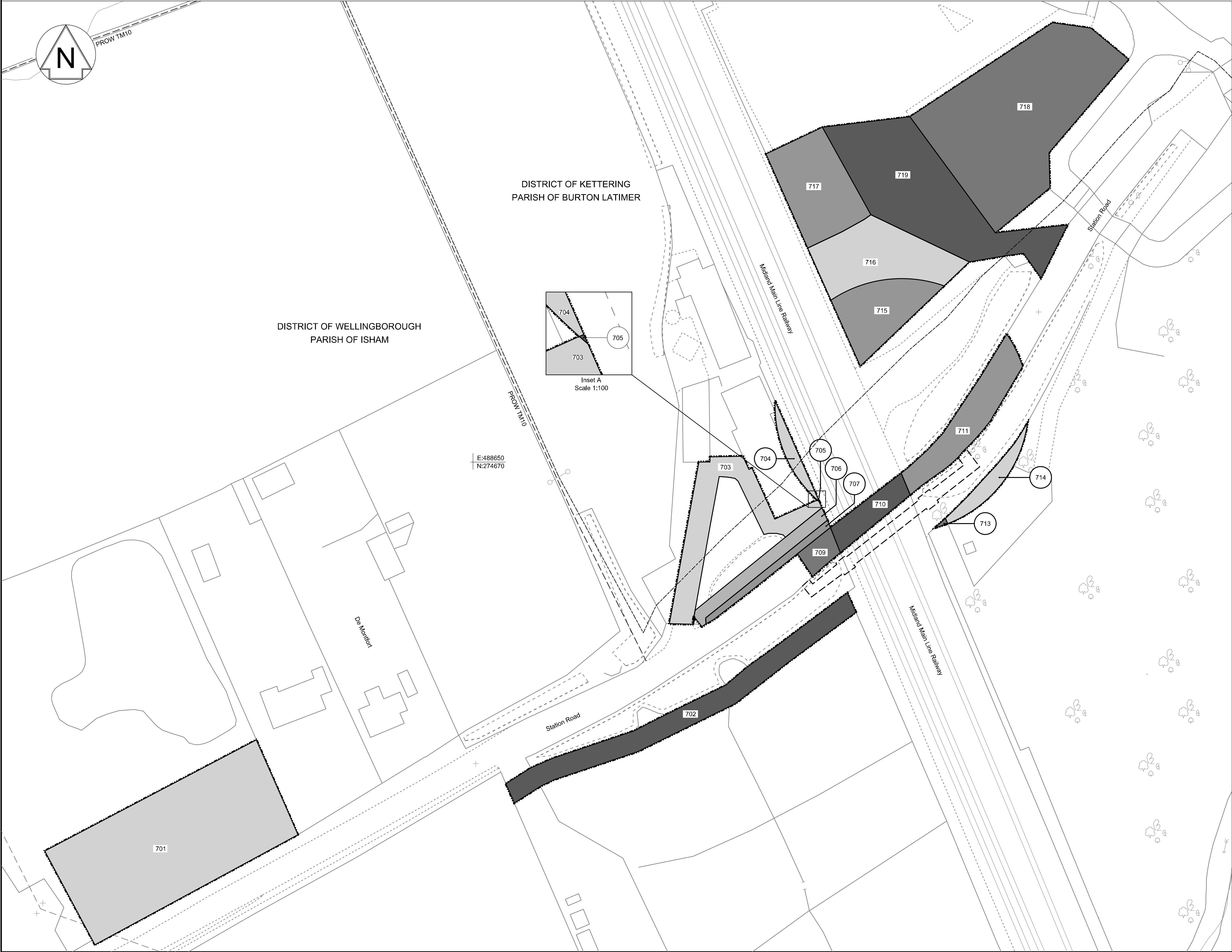
UNRESTRICTED POWERS TO ACQUIRE LAND
NUMBER ON PLAN
605, 606, 608, 609, 612, 616, 621, 624, 625, 626, 629, 630 and 631
POWERS LIMITED TO TEMPORARY POSSESSION OF LAND AND/OR AIRSPACE
NUMBER ON PLAN
603, 604, 607, 610, 611, 613, 614, 615, 617, 618, 619, 620, 622, 623, 628, 632, 633 and 634
POWERS LIMITED TO ACQUISITION OF RIGHTS
NUMBER ON PLAN
601 and 602
Key
LIMIT OF LAND TO BE ACQUIRED OR USED
BOUNDARY OF OVERSAIL
FOOTPATH
NEW / IMPROVED ACCESS
NOTE:
The area enclosed by any limit of land to be acquired or used is the area extending to the outer edge of the line marking that limit



COUNTY OF NORTHAMPTONSHIRE
DISTRICT OF WELLINGBOROUGH AND DISTRICT OF KETTERING
PARISH OF ISHAM AND PARISH OF BURTON LATIMER

THE NETWORK RAIL (LONDON TO CORBY)
(LAND ACQUISITION LEVEL CROSSING AND
BRIDGE WORKS) ORDER

SHEET 7 (ISHAM STATION)

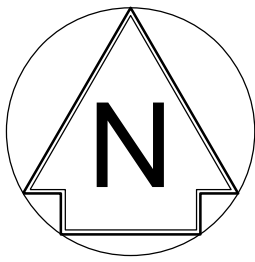


UNRESTRICTED POWERS TO ACQUIRE OR USE LAND
NUMBER ON PLAN
707 and 709
POWERS LIMITED TO TEMPORARY POSSESSION OF LAND AND/OR AIRSPACE
NUMBER ON PLAN
701, 702, 704, 705, 706, 710, 711, 713, 714, 715, 716, 717, 718 and 719
POWERS LIMITED TO ACQUISITION OF RIGHTS
NUMBER ON PLAN
703, 705 and 719
Key
<div><div></div> LIMIT OF LAND TO BE ACQUIRED OR USED</div> <div><div></div> DISTRICT AND PARISH BOUNDARY</div> <div><div></div> BOUNDARY OF TEMPORARY BRIDGE</div> <div><div></div> FOOTPATH</div>
NOTE: The area enclosed by any limit of land to be acquired or used is the area extending to the outer edge of the line marking that limit

COUNTY OF NORTHAMPTONSHIRE
DISTRICT OF KETTERING, DISTRICT OF CORBY
PARISH OF NEWTON AND LITTLE OAKLEY

THE NETWORK RAIL (LONDON TO CORBY)
(LAND ACQUISITION LEVEL CROSSING AND
BRIDGE WORKS) ORDER

SHEET 8 (HARPERS BROOK VIADUCT)



DISTRICT OF CORBY

E:488000
N:285800

DISTRICT OF KETTERING
PARISH OF NEWTON AND LITTLE OAKLEY

801
802
803
804

Midland Main Line Railway

Harpers Brook Viaduct

PROW GT

PROW GT18

PROW UB30

Harpers Brook

Midland Main Line Railway

POWERS LIMITED TO
ACQUISITION OF RIGHTS

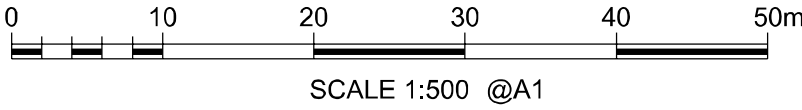
NUMBER ON PLAN

801, 802, 803 and 804

Key

- LIMIT OF LAND TO BE ACQUIRED OR USED
- DISTRICT BOUNDARY
- FOOTPATH

NOTE:
The area enclosed by any limit of land to be acquired or used is the area
extending to the outer edge of the line marking that limit



COUNTY OF BEDFORDSHIRE
BOROUGH OF BEDFORD

THE NETWORK RAIL (LONDON TO CORBY)
(LAND ACQUISITION LEVEL CROSSING AND
BRIDGE WORKS) ORDER

SHEET 9 (BROMHAM ROAD)

ENLARGED SECTIONS AS REQUIRED
BY RULE 12 (3)

WORKS NO. 1 (ROAD)

