


SCALE 1:500H/1:100V

GENERAL NOTES


- G4. BASED ON TOPOGRAPHICAL SURVEY INFORMATION UNDERTAKEN BY MALCOLM HUGHES LAND SURVEYORS LTD, REFER SURVEY MODEL 143058-JMS-MOD-ESU-140001. ALL CO-ORDINATES ARE TO SURVEY GRID MML07.

A03	16/07/18	AMENDED TO SUIT BBC COMMENTS	FB	SH	RDB
A02	26/05/17	MINOR AMENDMENTS	JR	LWJ	RDB
A01	19/04/17	FORM 006 FIRST ISSUE	JR	LWJ	RDB

FORM 006







MURPHY
WORLD-CLASS INFRASTRUCTURE

 **OPUS**

MIDLAND MAINLINE ELECTRIFICATION
ROUTE CLEARANCE-K01
BROMHAM ROAD

1-BEDFORD TO KETTERING NORTH HIGHWAYS-LAYOUT PROPOSED GA LONGITUDINAL SECTION

Designed	F.BARLOW	Signed		Date	16/07/18
Drawn	F.BARLOW	Signed		Date	16/07/18
Checked	S.HILL	Signed		Date	16/07/18
Approved	R.D.BARTON	Signed		Date	16/07/18

Scale(s)	ELR & Mileage	
As Shown	SPC2-40	50M-220YDS

Alternative Reference	Sheet
V-B6390 01-401	1 of 1

W 100000.00 101	101
Drawing Number	Revision
1 100000.00 101	101