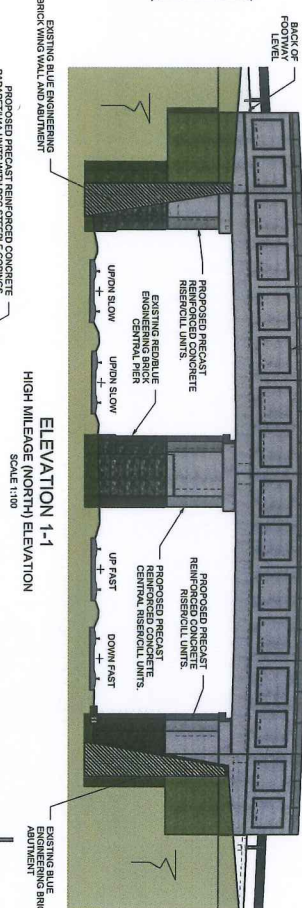
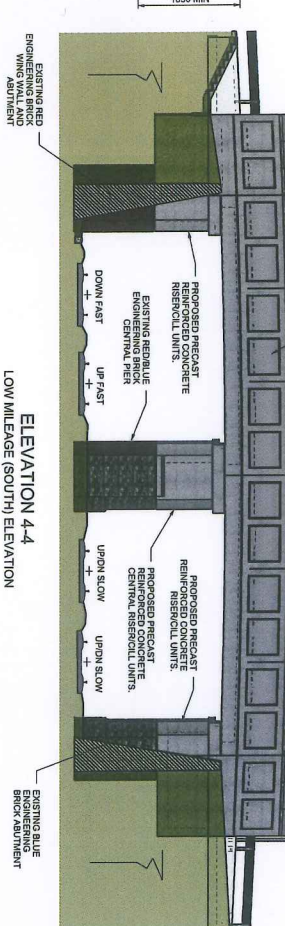





ELEVATION 3-3
INTERNAL ELEVATION - LOW MILEAGE (SOUTH) PARAPET
SCALE 1:100



ELEVATION 1-1
HIGH MILEAGE (NORTH) ELEVATION
SCALE 1:100



ELEVATION 4-4
LOW MILEAGE (SOUTH) ELEVATION



DETAIL 2
LINCOLN INSTEX FINISH ROADSIDE FACE
SCALE 1:100

[illegible]

NetworkRail

Brand House
RCE Business Park
1000
D24 4UP

Continuity

MURPHY

WORLD CLASS INFRASTRUCTURE

OPUS

Midland Mainline Route
Modernisation
Route Clearance Project

1-BEDFORD TO KETTERING NORTH
CIVILS-PLANNING
BROMHAM ROAD O/B 40
PROPOSED PLANNING GA

[illegible]