

DEPARTMENT FOR TRANSPORT

TRANSPORT AND WORKS ACT 1992

**THE NETWORK RAIL (LONDON TO CORBY) (LAND ACQUISITION,
LEVEL CROSSING AND BRIDGE WORKS) ORDER**

WORKS AND LAND AND RIGHTS OF WAY PLANS AND SECTIONS

Network Rail Infrastructure Limited
1 Eversholt Street
London
NW1 2DN

Applicant

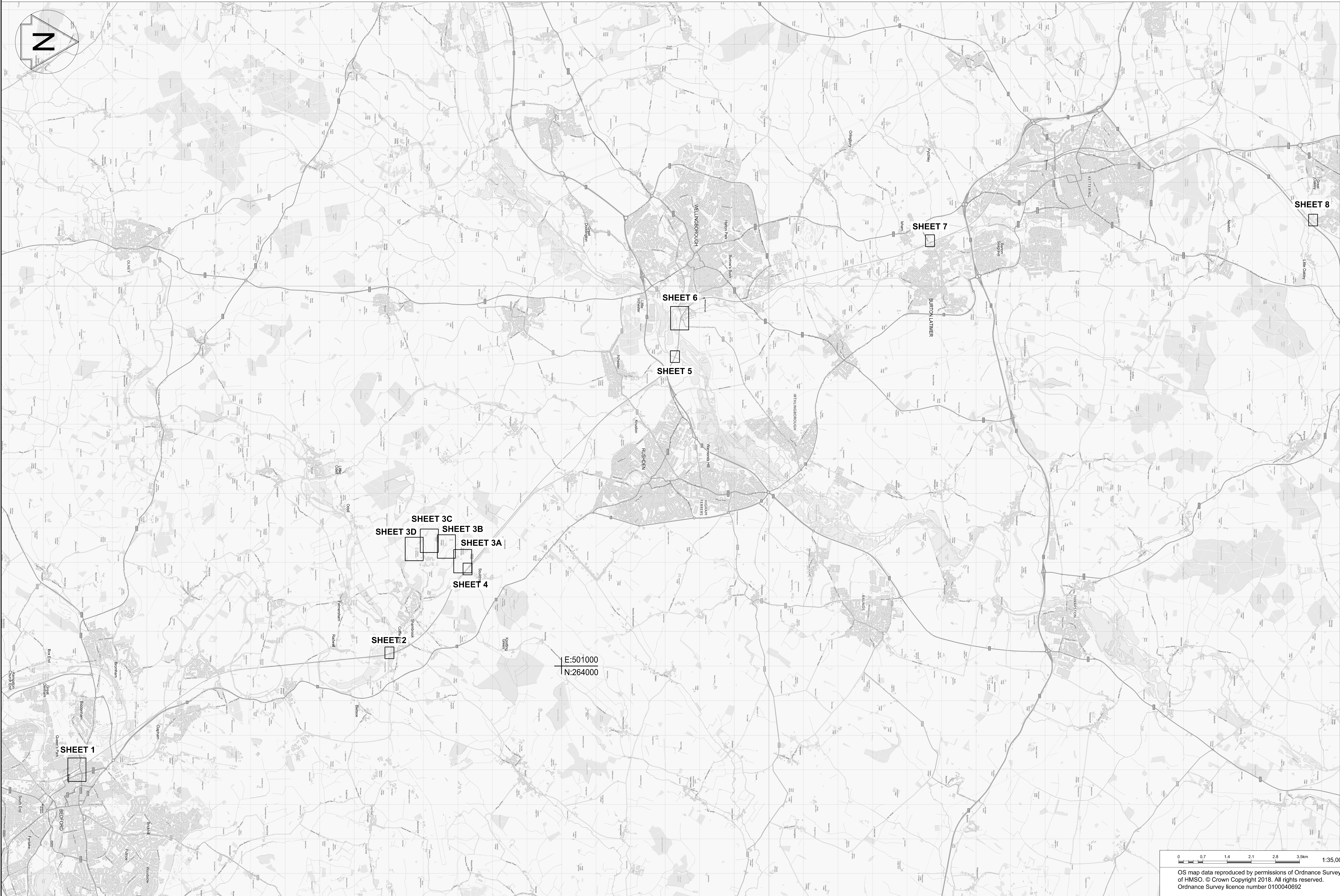
Winckworth Sherwood LLP
Minerva House
5 Montague Close
London
SE1 9BB

Solicitors and Parliamentary Agents

COUNTY OF BEDFORDSHIRE AND COUNTY OF NORTHAMPTONSHIRE

THE NETWORK RAIL (LONDON TO CORBY)
(LAND ACQUISITION LEVEL CROSSING AND
BRIDGE WORKS) ORDER

KEY PLAN AND LOCATION PLAN



COUNTY OF BEDFORDSHIRE
BOROUGH OF BEDFORD

THE NETWORK RAIL (LONDON TO CORBY)
(LAND ACQUISITION LEVEL CROSSING AND
BRIDGE WORKS) ORDER

SHEET 1 (BROMHAM ROAD)

WORK NO.1 (ROAD)
FOR SECTION OF WORK NO.1 SEE SHEET 9

UNRESTRICTED POWERS TO
ACQUIRE OR USE LAND

NUMBER ON PLAN

103, 104, 113, 114, 115, 116, 117, 133 and 136

POWERS LIMITED TO TEMPORARY
POSSESSION OF LAND AND/OR AIRSPACE

NUMBER ON PLAN

101, 102, 105, 106, 107, 108, 109, 110, 111, 112, 118, 119,
120, 121, 122, 123, 124, 125, 126, 127, 128, 129, 130, 132, 134,
137, 138, 139, 140 and 141

POWERS LIMITED TO ACQUISITION OF
RIGHTS

NUMBER ON PLAN

135

Key

- LIMIT OF LAND TO BE ACQUIRED OR USED
- - - LIMIT OF DEVIATION
- CENTRELINE OF WORK
- ⊕ COMMENCEMENT OF WORK
- ⊖ TERMINATION OF WORK
- Ⓐ NEW / IMPROVED ACCESS

NOTE:

The area enclosed by any limit of land to be acquired or used is the area
extending to the outer edge of the line marking that limit

HIGHWAYS TO BE STOPPED UP PERMANENTLY

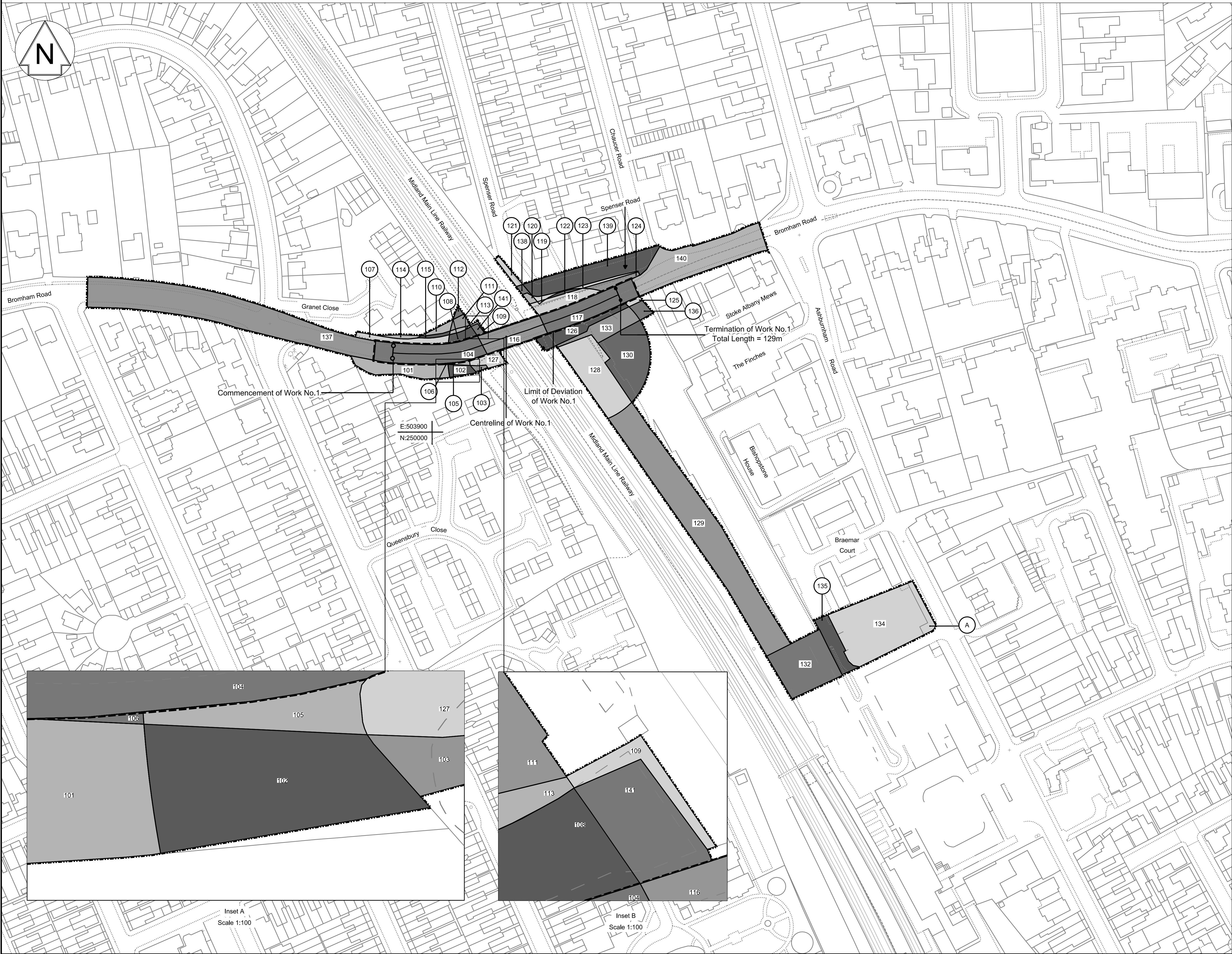
HIGHWAYS TO BE STOPPED UP	NEW HIGHWAY TO BE PROVIDED
Bromham Road within the Limits of Deviation of Work No.1	Work No.1

HIGHWAYS TO BE STOPPED UP TEMPORARILY

Bromham Road within Order Limits
Spenser Road within Order Limits



SCALE 1:1000 @ A1



Inset A
Scale 1:100



Inset B
Scale 1:100

COUNTY OF BEDFORDSHIRE
BOROUGH OF BEDFORD
PARISH OF FELMERSHAM AND PARISH OF SHARNBROOK

THE NETWORK RAIL (LONDON TO CORBY)
(LAND ACQUISITION LEVEL CROSSING AND
BRIDGE WORKS) ORDER

SHEET 2 (SHARNBROOK VIADUCT)

POWERS LIMITED TO
ACQUISITION OF RIGHTS

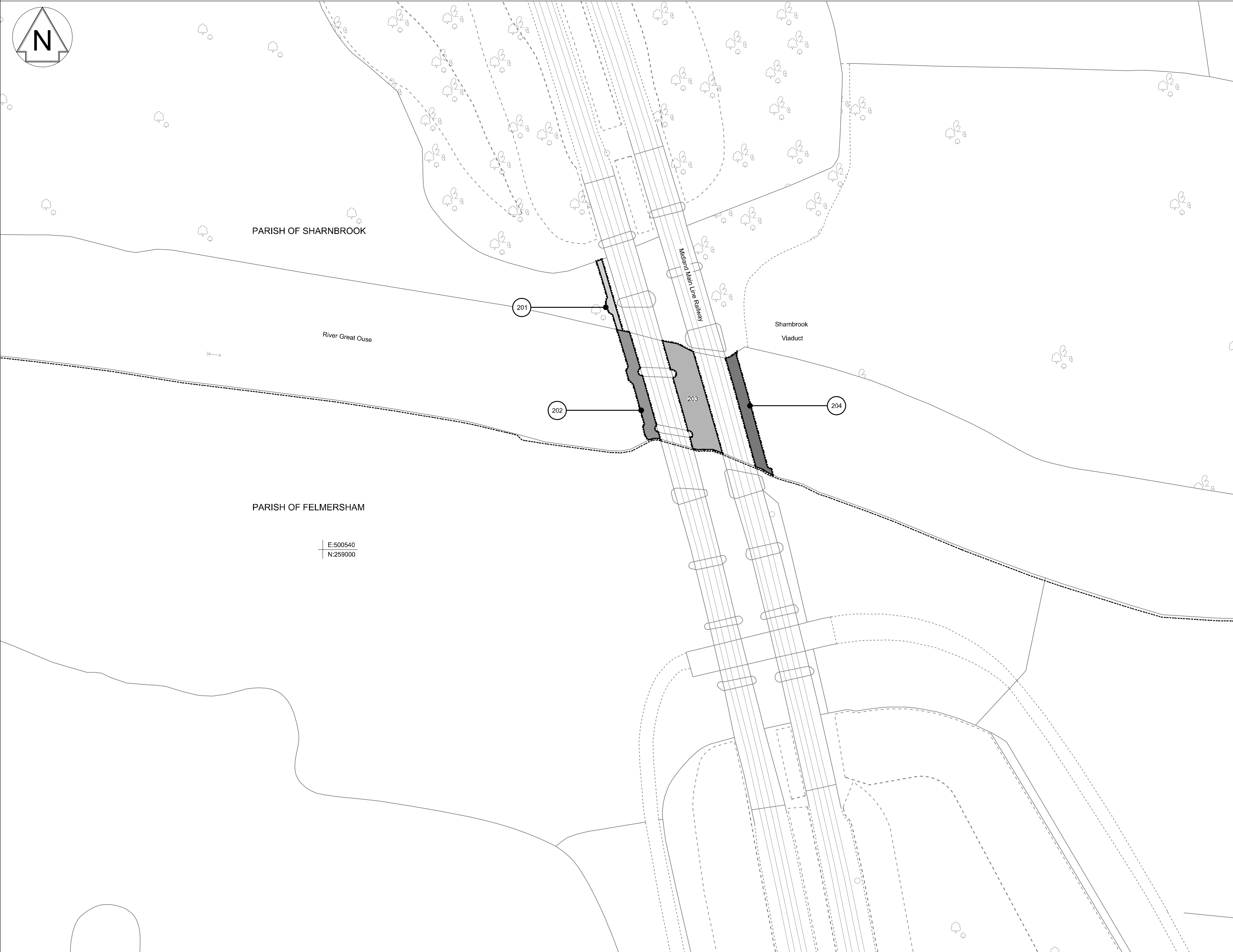
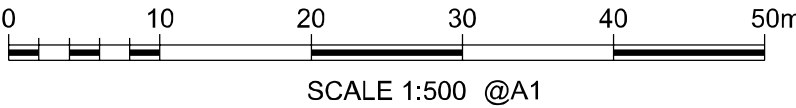
NUMBER ON PLAN

201, 202, 203 and 204

Key

- LIMIT OF LAND TO BE ACQUIRED OR USED
- PARISH BOUNDARY

NOTE:
The area enclosed by any limit of land to be acquired or used is the area
extending to the outer edge of the line marking that limit

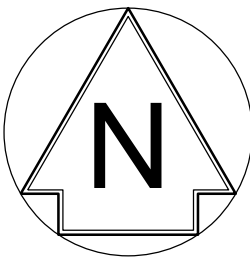


E:500540
N:259000

COUNTY OF NORTHAMPTONSHIRE
DISTRICT OF WELLINGBOROUGH
PARISH OF IRCHESTER

THE NETWORK RAIL (LONDON TO CORBY)
(LAND ACQUISITION LEVEL CROSSING AND
BRIDGE WORKS) ORDER

SHEET 5 (IRCHESTER VIADUCT)



E:492000
N:267370

PARISH OF IRCHESTER

Irchester Viaduct

Midland Main Line Railway

PROW UL 10

River Nene

Midland Main Line Railway

Roman Burial Ground

POWERS LIMITED TO
ACQUISITION OF RIGHTS

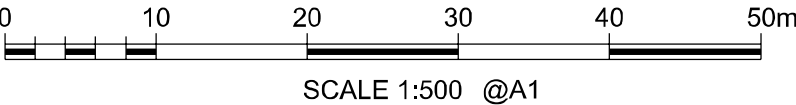
NUMBER ON PLAN

501, 502, 503 and 504

Key

- LIMIT OF LAND TO BE ACQUIRED OR USED
- PARISH BOUNDARY
- FOOTPATH

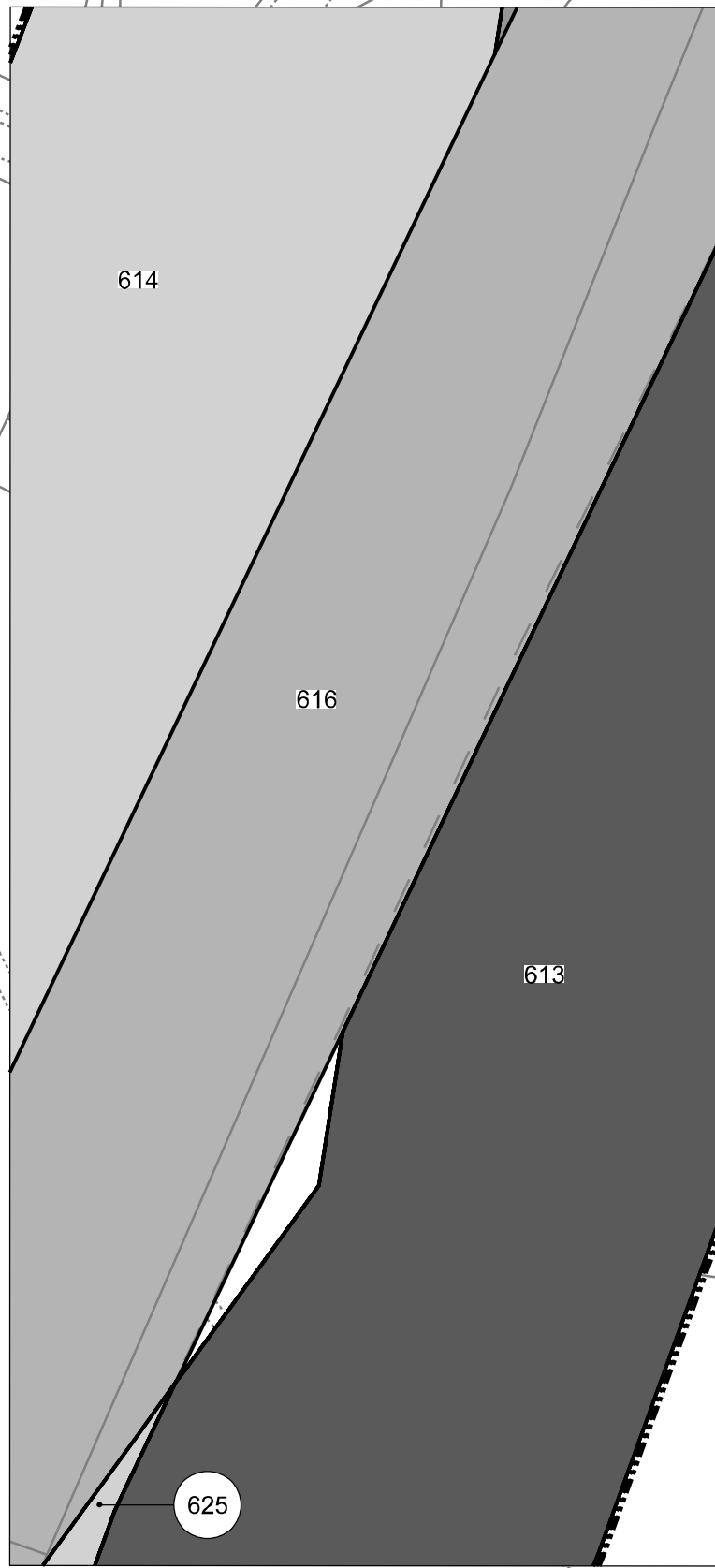
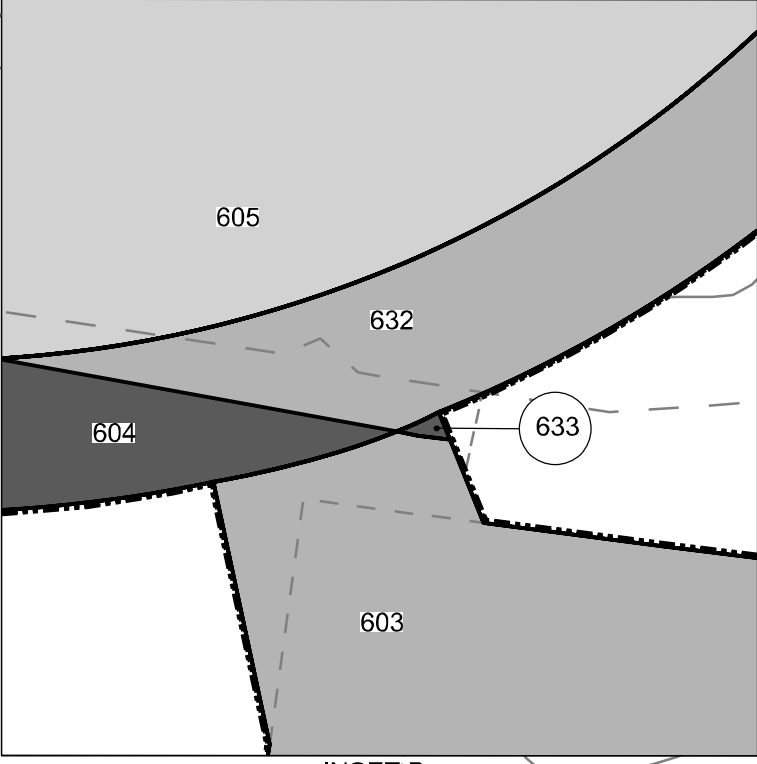
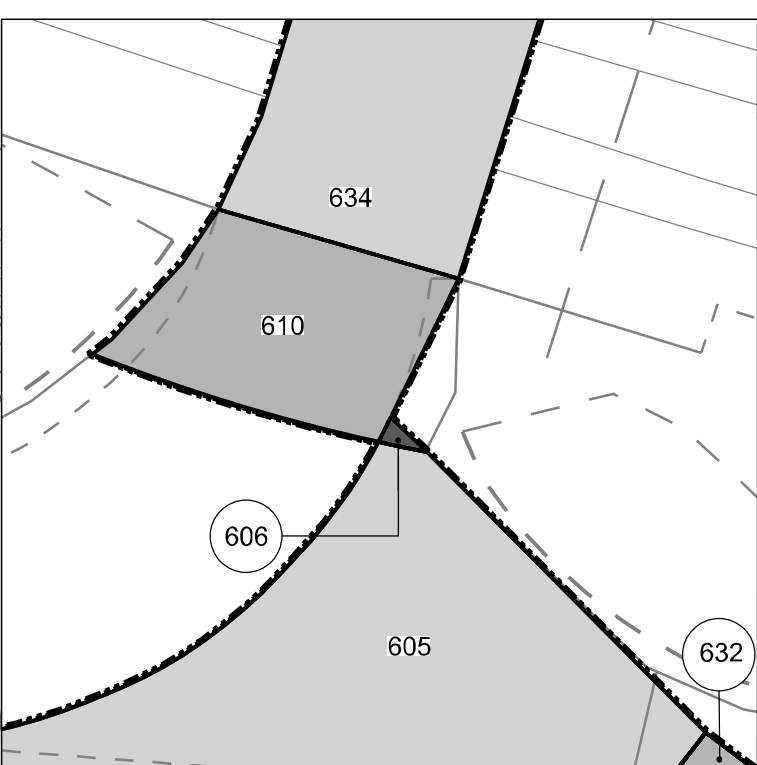
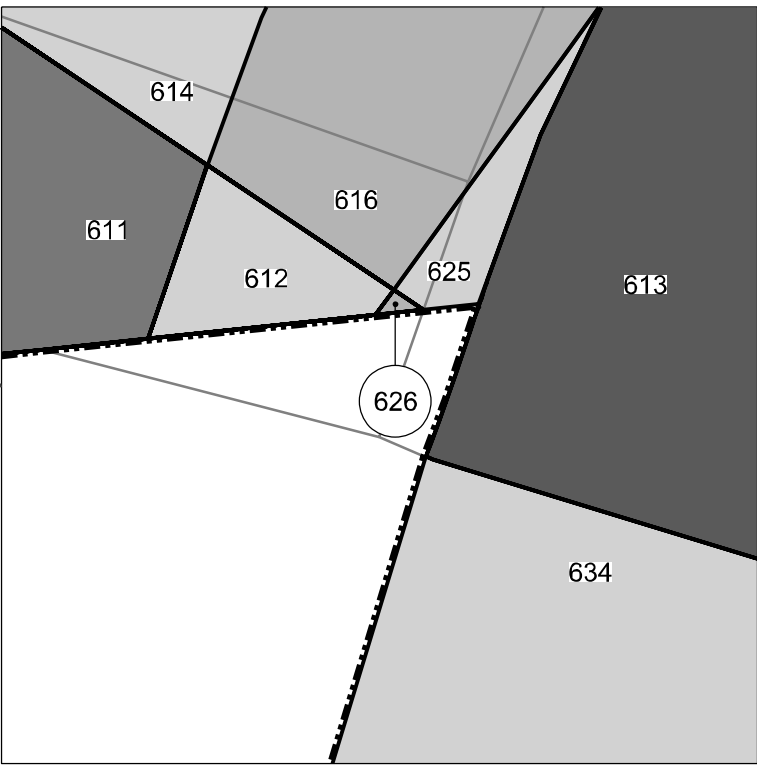
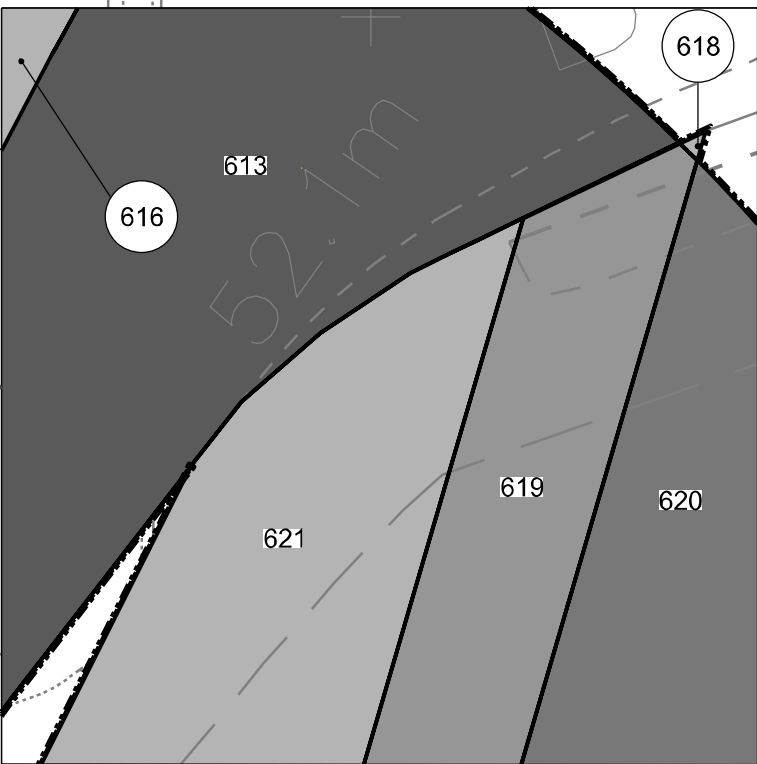
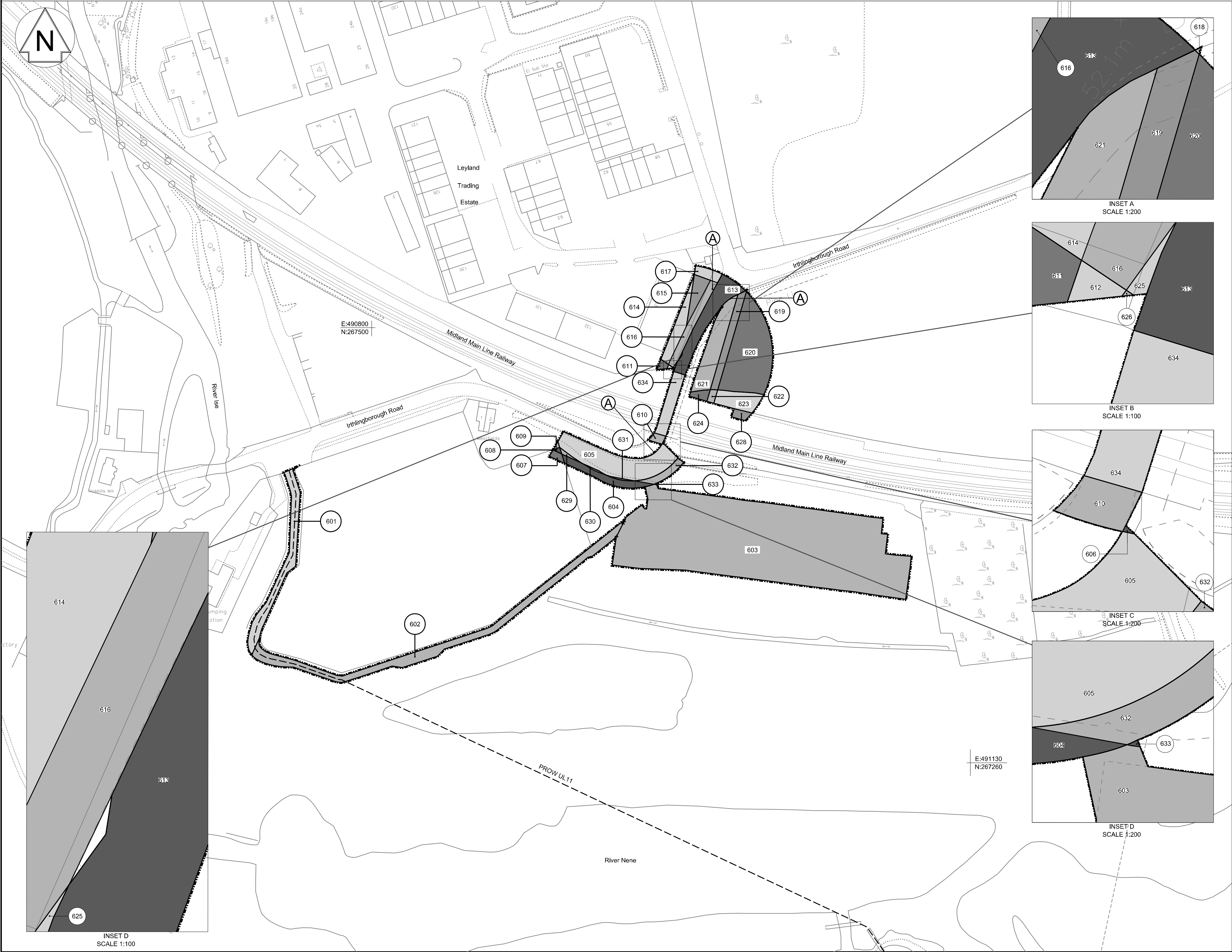
NOTE:
The area enclosed by any limit of land to be acquired or used is the area
extending to the outer edge of the line marking that limit



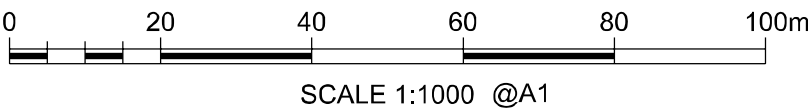
COUNTY OF NORTHAMPTONSHIRE
DISTRICT OF WELLINGBOROUGH

THE NETWORK RAIL (LONDON TO CORBY)
(LAND ACQUISITION LEVEL CROSSING AND
BRIDGE WORKS) ORDER

SHEET 6 (IRTHLINGBOROUGH ROAD)



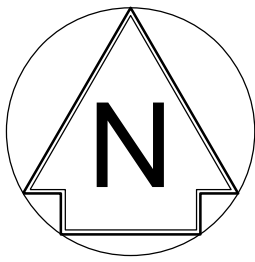
UNRESTRICTED POWERS TO ACQUIRE LAND
NUMBER ON PLAN
605, 606, 608, 609, 612, 616, 621, 624, 625, 626, 629, 630 and 631
POWERS LIMITED TO TEMPORARY POSSESSION OF LAND AND/OR AIRSPACE
NUMBER ON PLAN
603, 604, 607, 610, 611, 613, 614, 615, 617, 618, 619, 620, 622, 623, 628, 632, 633 and 634
POWERS LIMITED TO ACQUISITION OF RIGHTS
NUMBER ON PLAN
601 and 602
Key
<div>-----</div> LIMIT OF LAND TO BE ACQUIRED OR USED <div>-----</div> BOUNDARY OF OVERSAIL <div>-----</div> FOOTPATH <div>Ⓐ</div> NEW / IMPROVED ACCESS
NOTE: The area enclosed by any limit of land to be acquired or used is the area extending to the outer edge of the line marking that limit



COUNTY OF NORTHAMPTONSHIRE
DISTRICT OF KETTERING, DISTRICT OF CORBY
PARISH OF NEWTON AND LITTLE OAKLEY

THE NETWORK RAIL (LONDON TO CORBY)
(LAND ACQUISITION LEVEL CROSSING AND
BRIDGE WORKS) ORDER

SHEET 8 (HARPERS BROOK VIADUCT)



DISTRICT OF CORBY

E:488000
N:285800

DISTRICT OF KETTERING
PARISH OF NEWTON AND LITTLE OAKLEY

POWERS LIMITED TO
ACQUISITION OF RIGHTS

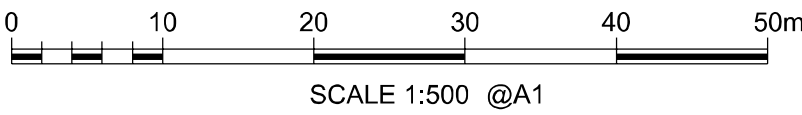
NUMBER ON PLAN

801, 802, 803 and 804

Key

- LIMIT OF LAND TO BE ACQUIRED OR USED
- DISTRICT BOUNDARY
- FOOTPATH

NOTE:
The area enclosed by any limit of land to be acquired or used is the area
extending to the outer edge of the line marking that limit



COUNTY OF BEDFORDSHIRE
BOROUGH OF BEDFORD

THE NETWORK RAIL (LONDON TO CORBY)
(LAND ACQUISITION LEVEL CROSSING AND
BRIDGE WORKS) ORDER

SHEET 9 (BROMHAM ROAD)

ENLARGED SECTIONS AS REQUIRED
BY RULE 12 (3)

WORKS NO. 1 (ROAD)

