

Adran yr Economi a'r Seilwaith
Department for Economy and Infrastructure



Llywodraeth Cymru
Welsh Government

The M4 Motorway (Junction 23 (East of Magor) to West of Junction 29 (Castleton) and Connecting Roads) and The M48 Motorway (Junction 23 (East of Magor) Connecting Road) Scheme 201-

The M4 Motorway (Junction 23 (East of Magor) to West of Junction 29 (Castleton) and Connecting Roads) and The M48 Motorway (Junction 23 (East of Magor) Connecting Road) (Amendment) Scheme 201-

The London to Fishguard Trunk Road (East of Magor to Castleton) Order 201-

The M4 Motorway (West of Magor to East of Castleton) and the A48(M) Motorway (West of Castleton to St Mellons)(Variation of Various Schemes) Scheme 201-

The M4 Motorway (Junction 23 (East of Magor) to West of Junction 29 (Castleton) and Connecting Roads) and the M48 Motorway (Junction 23 (East of Magor) Connecting Road) and The London to Fishguard Trunk Road (east of Magor to Castleton) (Side Roads) Order 201-

The Welsh Ministers (The M4 Motorway (Junction 23 (East of Magor) to West of Junction 29 (Castleton) and Connecting Roads) and the M48 Motorway (Junction 23 (East of Magor) Connecting Road) and the London to Fishguard Trunk Road (East of Magor to Castleton)) Compulsory Purchase Order 201-

The M4 Motorway (Junction 23 (East Of Magor) to West of Junction 29 (Castleton) and Connecting Roads) and The M48 Motorway (Junction 23 (East Of Magor) Connecting Road) (Supplementary) Scheme 201-

The Welsh Ministers (The M4 Motorway (Junction 23 (East Of Magor) to West of Junction 29 (Castleton) and Connecting Roads) and The M48 Motorway (Junction 23 (East Of Magor) Connecting Road) and The London to Fishguard Trunk Road (East of Magor to Castleton)) Supplementary Compulsory Purchase Order 201-

Appendices to Proof of Evidence

Barry Woodman BSc (Hons) MBA CEng FICE FIHE MCIHT

Expert Witness - Costain/Vinci Joint Venture

Document Reference: WG 1.6.3

Contents

Appendices	3
Appendix 1.1	3
Appendix 1.2	15
Appendix 1.3	16
Appendix 1.4	17
Appendix 1.5	18
Appendix 1.6	19
Appendix 1.7	20
Appendix 1.8	21
Appendix 1.9	22
Appendix 1.10	23
Appendix 1.11	24
Appendix 1.12	25
Appendix 1.13	26
Appendix 1.14	27
Appendix 1.15	28
Appendix 1.16	29
Appendix 1.17	30
Appendix 1.18	31

Appendices

Appendix 1.1

Schedule of Activities and Programme Dates

Programme Update for Environmental Mitigation Works

Environmental and ecological mitigation measures will be implemented in any specified location ahead of commencement of main construction activities. Where the programme summaries included below overlap the environmental works programme then it should be noted that the construction areas are large enough that they can be phased around localised mitigation areas. In all areas the enabling works activities include allowance for pre-construction surveys for bats, badger, water vole, otter, great crested newt, and features of importance to grass snake

General / Site Wide Activities

***Note** - the following programme is based on an indicative start on site and access date in July 2018 and opening of the new motorway to traffic in December 2021.

Sequence	Activity	Start	Finish
1	Maerdy Farm mitigation area – reversion to arable land, reinstatement of historic drainage and ditches	Preparatory works:	
		Q4 2018	Q1 2019
		Arable reversion:	
		Q2 2019	Q3 2019
2	Tatton Farm mitigation area – grassland enhancements and seeding	Q2 2019	Q3 2019
3	Caldicot Moor mitigation area – grassland enhancement, formation of lagoons and ponds. Creation of new habitats.	Preparatory works:	
		Q4 2018	Q4 2018
		Arable reversion:	
		Q2 2019	Q2 2019
Note – ongoing establishment of grassland and vegetation in above areas will be a continuous activity throughout the construction and aftercare period			
4	Clearance of vegetation suitable for nesting birds outside of the bird breeding season	September 2018	March 2019
5	Cultural heritage – undertake archaeological evaluation and detailed excavations	Q3 2018	Q3 2018
6	Cultural heritage – carry out detailed historic building survey and recording	Q3 2018	Q3 2018

Section 1 – Castleton Interchange

Sequence	Activity	Start	Finish
1	Enabling work; advanced service diversion & protection measures, initial site clearance, boundary fencing and site preparation.	Q3 2018	Q2 2019
1a	Capture and translocation of dormouse (includes the phased coppicing of vegetation to suit bird nesting period)	July 2018	October 2018
1b	Capture and translocation of reptiles	July 2018	October 2018
1c	Removal of trees containing bat roosts	September 2018	October 2018
1d	Closure of badger sett [includes the construction of new artificial sett prior to closure]	July 2018	November 2018
2	Bulk Excavation of new eastbound M4 link and Pound hill borrow pit.	Q4 2018	Q2 2020
3	Eastbound M4 link road construction	Q1 2020	Q3 2020
4	Construct Key A48 Under bridges and M4 Westbound viaduct.	Q4 2018	Q3 2020
5	Bulk Fill to new westbound embankments'	Q1 2020	Q2 2020
6	Westbound M4 Link and westbound link to A48M road construction	Q3 2020	Q4 2020
7	Main traffic management switch, M4 running on new east and west bound link roads	Q4 2020	Q4 2020
8	Construct new 'Link A Overbridge' and the Eastbound A48M to M4 link	Q3 2020	Q2 2021
9	Bulk excavation of existing M4 and construct new M4 tie-in including commissioning.	Q1 2021	Q4 2021

Section 2 – Wentlooge Levels

Sequence	Activity	Start	Finish
1	Enabling work; reen protection works on the Gwent Levels, advanced service diversion & protection measures, initial site clearance and boundary fencing	Q3 2018	Q2 2019
1a	Capture and translocation of reptiles	July 2018	October 2018
1b	Capture and translocation of water vole	September 2018	October 2018
		February 2019	March 2019
1c	Berryhill Farm residence buildings retained as bat roost, other buildings demolished	July 2018	October 2018
1d	Removal of trees containing bat roosts	September 2018	October 2018
2	Construct working platforms band drains and surcharged stage 1 bulk fill to embankments between Church Lane and Duffryn Railway Overbridge.	Q1 2019	Q2 2019
3	Settlement Period Church Lane to Duffryn Railway	Q3 2019	Q3 2020
4	Excavate surcharge material, and fill to piled embankment West of Duffryn railway	Q3 2020	Q4 2020
5	Construct temporary Bailey Bridge over Duffryn Railway	Q4 2018	Q2 2019
6	Construct permanent Duffryn Rail bridge	Q2 2019	Q3 2020

Sequence	Activity	Start	Finish
7	Construct working platforms band drains and surcharged stage 1 bulk fill to embankments between Duffryn railway and River Ebbw.	Q2 2019	Q4 2019
8	Construct working platforms and install driven concrete piles throughout.	Q2 2019	Q2 2020
9	Settlement Period Duffryn Railway to Ebbw Bridge	Q2 2019	Q2 2020
10	Excavate Surcharge material and fill piled embankment East of Duffryn railway and West of Ebbw	Q4 2020	Q1 2021
11	Construct Side Roads at Church Lane and Lighthouse Road.	Q4 2019	Q2 2021
12	Mainline Road construction including commissioning	Q4 2020	Q3 2021

Section 3 – River Ebbw to River Usk

Sequence	Activity	Start	Finish
1a	Capture and translocation of reptiles	July 2018	October 2018
1b	Demolition of buildings containing bat roosts	July 2018	October 2018
1c	Removal of trees containing bat roosts	September 2018	October 2018
River Ebbw Underbridge			
1	All statutory diversions, box culvert and temporary access from both sides of the bridge must be constructed before starting the piling activity.	Q3 2018	Q4 2018
2	Piling activity, foundation and abutment construction	Q1 2019	Q1 2020
3	Launch steel works, deck construction and finishes. [This requires completion of the western spans of the Docks Junction Viaduct which forms the launching platform]	Q3 2019	Q1 2021
Docks Link Road			
1	At access date, an access would be built from the SDR along the Dock Link Road. This enables the working platforms for the driven concrete piles to commence.	Q3 2018	Q4 2018
2	Construct the surcharged embankment, no ground treatments would be installed due to risk of watercourse contamination.	Q1 2019	Q3 2019

Sequence	Activity	Start	Finish
3	A settlement period (18month) is required to allow the surcharge material to then be excavated.	Q2 2019	Q4 2020
4	The road pavement can be done when the embankments and the Dock Junction structures are completed.	Q1 2021	Q4 2021
Docks Junction and Docks Junction Viaduct			
1	From obtaining access, working platforms and ground treatment / driven concrete piles would be installed below the interchange earthworks footprint.	Q4 2018	Q2 2019
2	Installation of bored concrete piles to the Docks Junction viaduct would follow	Q4 2018	Q4 2019
3	Construction of the substructure and superstructure to Docks Junction viaduct	Q1 2019	Q3 2021
River Usk Crossing			
1	All statutory diversions, haul road, temporary access, enabling works (demolition) and piling tests to be complete before commencing piling.	Q3 2018	Q4 2018
2	Sheetpiling and bored concrete piling to the main towers of the cable stayed bridge must be complete outside of the fish migratory period. Piling to the back spans can continue after this period.	Q4 2018	Q1 2019
		Q1 2019	Q2 2019

Sequence	Activity	Start	Finish
3	The eastern spans of the Docks Junction Viaduct forming the launch platform must be complete. This enables the structural steelwork to be launched from west abutment to the 6th piers from the west W3.	Q4 2018	Q3 2019
4	The fill behind the east abutment must be sufficiently built, to install the launching platform at the east side of abutment East Abutment (Ea). This enables the structural steelwork to be launched from Ea to E9.	Q4 2018	Q3 2019
5	E7 pier head must be complete as soon as possible in order to install a launching platform between E7 to E8.	Q1 2019	Q2 2019
6	The transverse beam on both of the Pylons must be completed before launching W1 to Western Tower (WT) and E1 to Eastern Tower (ET) structural steelwork.	Q1 2020	Q4 2020
7	The installation of the structural steelwork for the Cable Stayed Bridge main span can start only: When W3 to W2 and E3 to E2 structural steelwork is completed. When the first lift of the pylon head is completed	Q4 2020	Q3 2021

Section 4 – Caldicot Levels

Sequence	Activity	Start	Finish
1	Enabling work; re-en protection works on the Gwent Levels, advanced service diversion & protection measures, initial site clearance and boundary fencing	Q3 2018	Q2 2019
1a	Capture and translocation of dormouse in the North Row area (includes the phased coppicing of vegetation to suit bird nesting period)	July 2018	October 2018
1b	Capture and translocation of reptiles	July 2018	October 2018
1c	Capture and translocation of water vole	September 2018	October 2018
		February 2019	March 2019
1d	Establish receptor site for great crested newt (WTA10)	Q3 2018	Q3 2018
1e	Capture and translocation of great crested newt. During year 1 will require local displacement to key construction areas, year 2 will involve translocation to permanent receptor site.	July 2018	September 2018
		March 2019	September 2019
1f	Demolition of buildings containing bat roosts	July 2018	October 2018
1g	Removal of trees containing bat roosts	September 2018	October 2018
2	Construct Llandeenny temporary Bailey Bridge.	Q4 2018	Q2 2019
3	Construct working platforms and drains and surcharged stage 1 bulk fill to embankments between Usk East and Glan Llyn junction.	Q1 2019	Q1 2020
4	Settlement period Usk to Glan Llyn junction	Q1 2020	Q1 2021

Sequence	Activity	Start	Finish
5	Excavate surcharge material, road formation and fill to piled embankment west of Llandeenny railway	Q1 2021	Q2 2021
6	Construct working platforms band drains and surcharged stage 1 bulk fill to embankments between Glan Llyn junction and Llandeenny railway.	Q2 2019	Q2 2020
7	Settlement period Glan Llyn junction to Llandeenny Railway	Q2 2020	Q2 2021
8	Excavate surcharge material, road box material and fill D2AP and Magor East junction embankments	Q2 2021	Q3 2021
9	Construct key side roads at Nash Road, Glan Llyn and North Row. (Bridge Piers after 12 months of settlement)	Q1 2020	Q3 2021
10	Mainline road construction.	Q1 2021	Q4 2021

Section 5 – Magor Interchange

Sequence	Activity	Start	Finish
1	Enabling work; advanced service diversion & protection measures, initial site clearance, boundary fencing and site preparation.	Q3 2018	Q2 2019
1a	Capture and translocation of dormouse (includes the phased coppicing of vegetation to suit bird nesting period)	July 2018	October 2018
1b	Capture and translocation of reptiles	July 2018	October 2018
1c	Demolition of buildings containing bat roosts	July 2018	October 2018
1d	Removal of trees containing bat roosts	September 2018	October 2018
1e	Closure of badger sett (disused)	July 2018	November 2018
2	Construct new Windmill Hill bridge and divert Bencroft Lane to new alignment	Q4 2018	Q2 2019
3	Carriageway refurbishment to existing M4 between Knollbury Lane to Eastern tie-in	Q1 2019	Q3 2019
4	Construct new Magor East B4245 structures, embankments, gyratory and open to traffic	Q1 2019	Q2 2020
5	Bulk excavation of new D2AP Link Road north of existing M4/M48 and deposit along the Caldicot Levels	Q1 2019	Q4 2019
6	Bulk excavate embankment North of Llandavenny railway to St Brides underpass and deposit along the Caldicot Levels	Q3 2019	Q1 2020
7	Construct New Newport Road B4245 Side Road and Bridge	Q2 2019	Q1 2020
8	Construct permanent Llandavenny Rail Bridge	Q2 2019	Q2 2020

Sequence	Activity	Start	Finish
9	Extend existing structures along existing M4/M48 in advance of works to the new D2AP	Q4 2019	Q1 2021
10	Construct new Magor Interchange bridge and westbound link retaining walls	Q1 2019	Q1 2021
11	Bulk excavation of surcharged material from Caldicot Levels and fill piled embankments to Llandavenny railway, and the new D2AP	Q1 2021	Q3 2021
12	Roadworks to new D2AP Magor east complete gyratory through link and tie in existing M4 to new M4 CAN	Q2 2021	Q4 2021

Appendix 1.2

Diversion Routes for St Bride's, Knollbury Lane and Rockfield Lane Closures

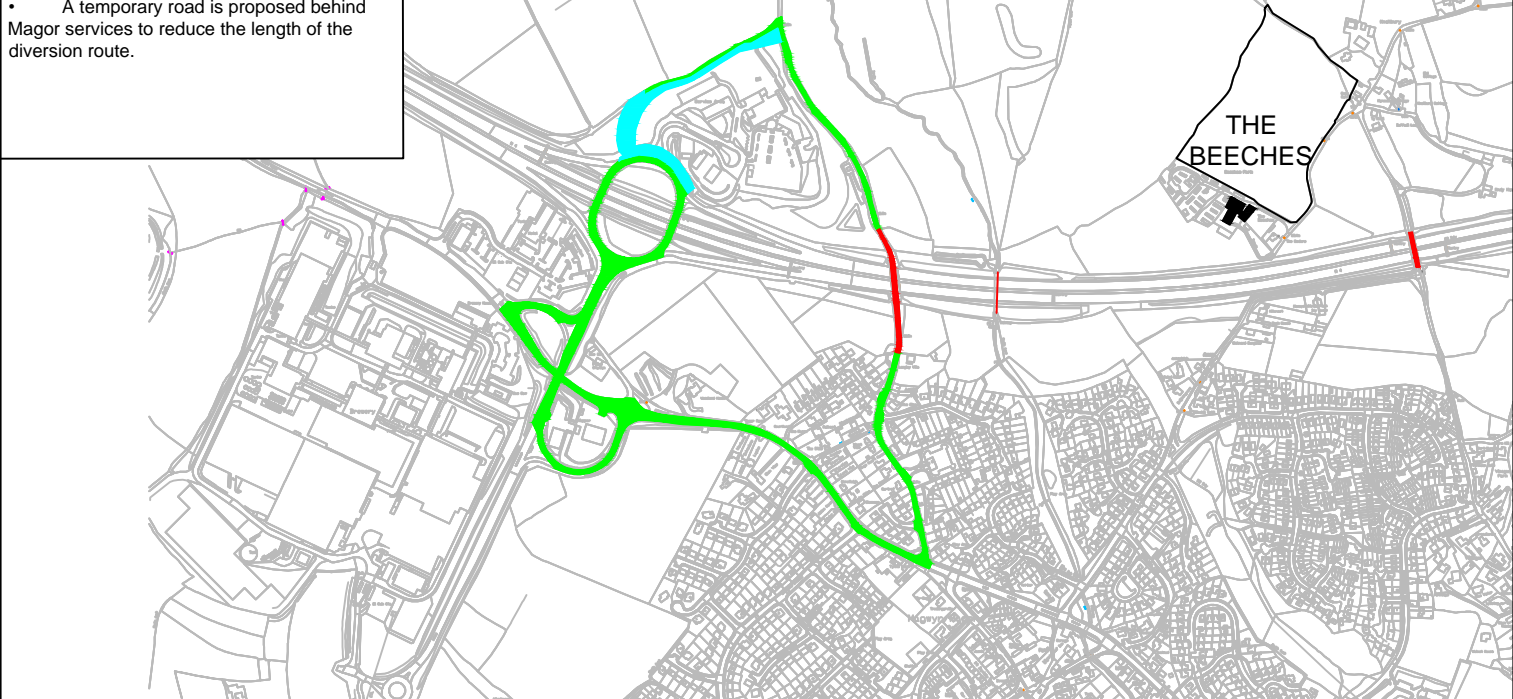
DO NOT SCALE

Millimetres

0 10 100

St Bride's Road Diversion

- Anticipated to be closed for public use for a duration of the project for utilities protection, haul road and bridge structure works at north and south of the existing M4.
- The diversion route would be via St Bride's Road, B4245, A4810 and a temporary road by Magor services.
- A temporary road is proposed behind Magor services to reduce the length of the diversion route.



Knollbury Lane Diversion

- Anticipated to be closed for public use for a duration of 12 months for utilities diversions and bridge structure works at north of the existing M4.
- The diversion route would be Grange Road, Dancing Hill, B4245, The Elms and Rockfield Lane Underbridge.
- Rockfield Lane would not be closed at the same time to allow use as diversion route. St Bride's Rd would be closed at same time (see above).
- A signalised plant crossing would be in place prior to the construction of the new bridge structure to manage the crossing with the haul road

Rockfield Lane Diversion

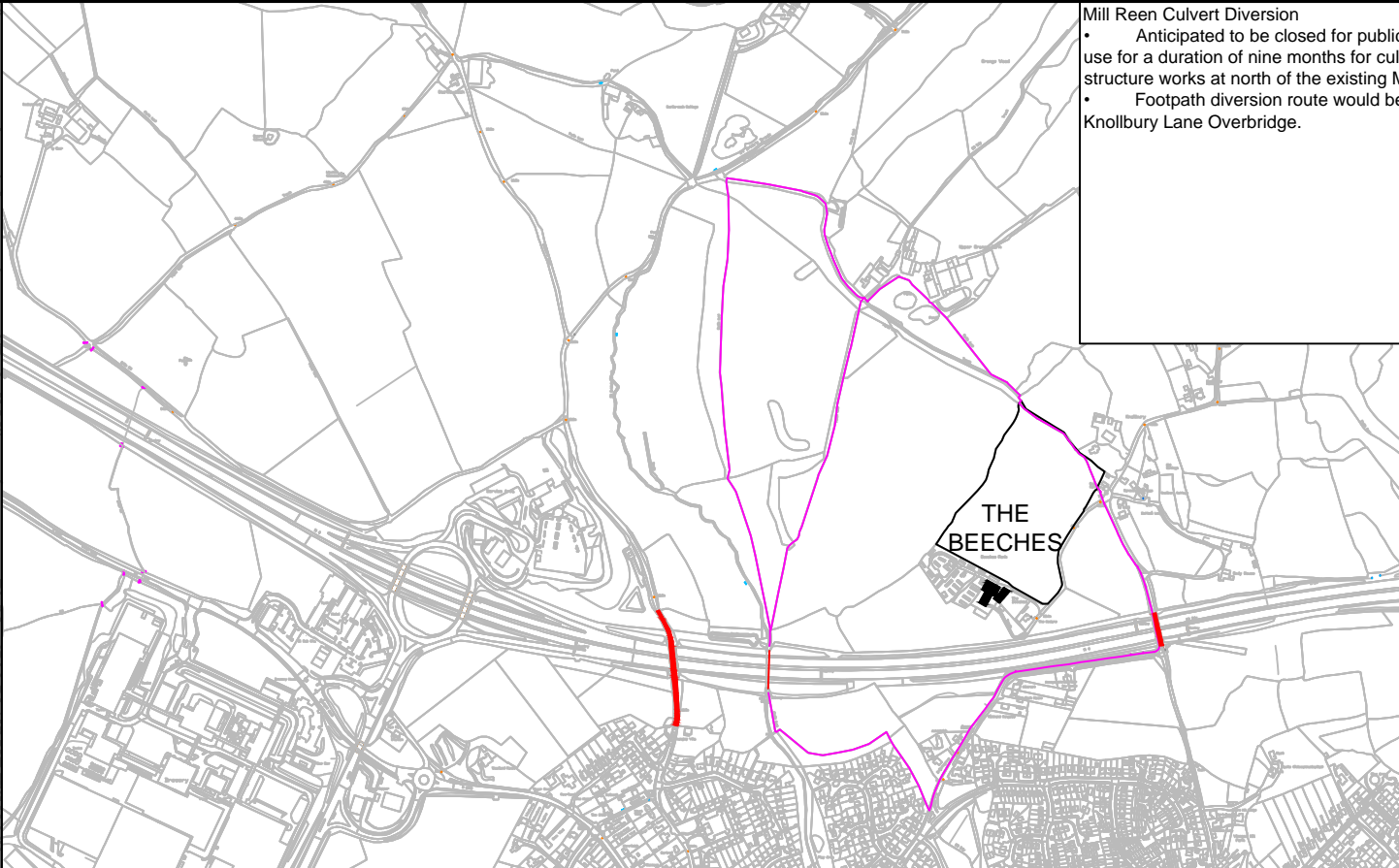
- Anticipated to be closed for public use for a duration of 12 months to use as earthworks haul road and bridge structure works at north of the existing M4.
- The diversion route would be via The Elms, B4245, Dancing Hill, Grange Road and Knollbury Lane Overbridge.
- Knollbury Lane would not be closed at the same time to allow use as diversion route. St Bride's Rd would be closed at same time (see above).
- A signalised plant crossing would be in place prior to the construction of the new bridge structure to manage the crossing with the haul road.

Key

- Road Closed Area
- Diversion Route
- Temporary Road (Details to be confirmed)
- Footpath diversions

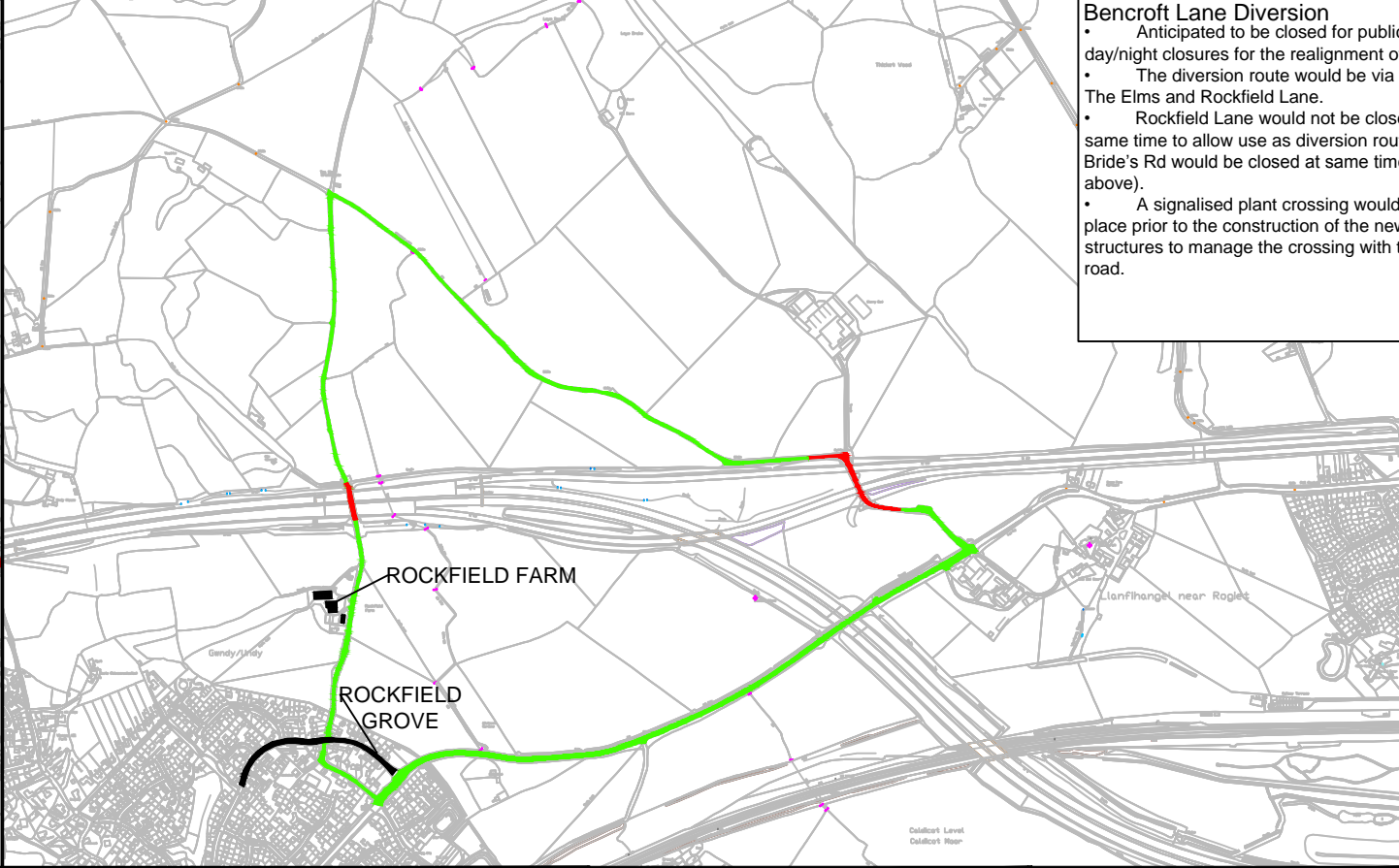
Mill Reen Culvert Diversion

- Anticipated to be closed for public use for a duration of nine months for cul structure works at north of the existing M4.
- Footpath diversion route would be Knollbury Lane Overbridge.



Bencroft Lane Diversion

- Anticipated to be closed for public day/night closures for the realignment of the road.
- The diversion route would be via The Elms and Rockfield Lane.
- Rockfield Lane would not be closed at the same time to allow use as diversion route. St Bride's Rd would be closed at same time (see above).
- A signalised plant crossing would be in place prior to the construction of the new structures to manage the crossing with the road.



Rev.				Date	Description	By	Chk'd	App'd	Drawing Status		Suitability	Project Title			
												M4 Corridor around Newport			
									Project Team			Drawing Title			
												APPENDIX 1.2 FIGURE 1			
									Client			Scale	Designed / Drawn	Checked	Approved
												1:5, 1:8			
												Original Size	Date	Date	Date
												A1			
												Drawing Number	Project	Originator	Volume
												M4CaN-CIV-GEN-ZG_GEN-SK			
												WM-0005	Location	Type	Role
															Number

Appendix 1.3

Schedule of Envisaged Principle Road Closures and Rail Possessions

<u>Mode of Transport</u>	<u>Location</u>	<u>Duration</u>	<u>Purpose</u>
Rail	Duffryn Railway Bridge	Overnight Weekend	Installation of temporary bridge
		Christmas Blockade & Overnight Weekend	Installation of precast concrete bridge beams
		Overnight Weekend	Removal of temporary bridge
	Llandeenny Railway Bridge	Overnight Weekend	Installation of temporary bridge
		Overnight Weekend	Installation of precast concrete bridge beams
		Overnight Weekend	Removal of temporary bridge
Road	M4 Castleton (Parc Farm)	Overnight Weekend	Installation of new footbridge
		Overnight Weekend	Demolition of existing footbridge
	A48(M) & M4 J30 – J28 East & Westbound	Overnight Weekend	Demolition of Pound Hill Bridge
	M4 J30 – J29 Westbound	Overnight Weekend	Installation of Deck for Castleton Interchange Link A
	M4 Westbound J29 – J30 & A48(M) Eastbound	Overnight Weekend	Demolition of existing Castleton 1C overbridge
	M4 J30 & J28 East & Westbound	Various Overnight Weekend	Removal and installation of new Motorway Gantries
	A48(M) East & Westbound	Overnight Weekend	Removal and installation of new Motorway Gantries
	A48 Castleton	Overnight Weekend	Installation of Deck for Castleton Interchange Overbridge Link B.
		Overnight Weekend	Deck Installation of new A48 Underbridge Westbound
		Overnight Weekend	Deck Installation of new A48 Underbridge Eastbound
		Various Overnight Weekend	Utility diversion / protection works
	A48 Newport SDR – (Maes Glas Roundabout to Eastway Road / Alexandra Road Junction)	12 – 15 month contraflow on eastbound carriageway	Construction of Docksway Link Junction and the extension of the existing Westway Road Overbridge.
	M48 J2 – M4 J23 Westbound	Overnight Weekend	Installation of Magor Flyover Bridge spanning M48 Merge Sliproad to M4
	M4 J23a – J22 Westbound & M48 J2 – M4 J23 Westbound	Overnight Weekend	Installation of Magor Flyover Bridge spanning M4 Westbound
	M4 J23a – J22 & M48 J2 – M4 J23 East & Westbound	Overnight Weekend	Installation of Magor Flyover Bridge spanning M4 Eastbound
		Various Overnight Weekend	Removal and installation of new Motorway Gantries
		Various Overnight Weekend	Installation & removal of temporary bridge
	B4245	Overnight Weekend	Installation & removal of temporary bridge
		Overnight Weekend	Installation of bridge beams for Caldicot Road Underbridge 1
		Overnight Weekend	Installation of bridge beams for Llanfihangel Underbridge
	St Brides Road	3.5 Years Total Closure	To allow Construction of M4 CAN
	Knollbury Lane	12 – 15 Month Closure	Construction of new Knollbury Lane Overbridge and refurbishment of existing spanning the M4
	Rockfield Lane / The Elms	12 – 15 Month Closure	Construction of new Rockfield Lane Underbridge.

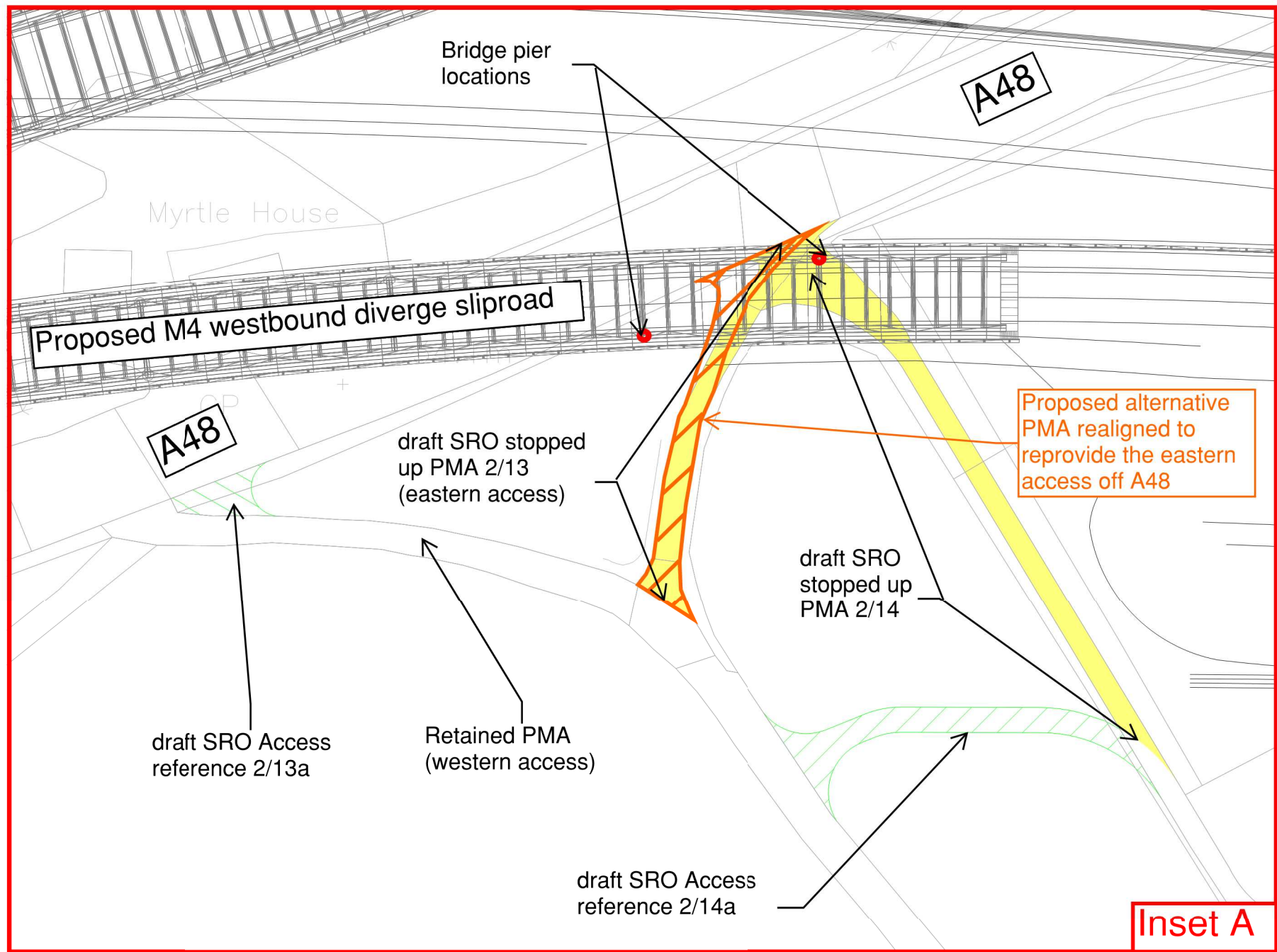
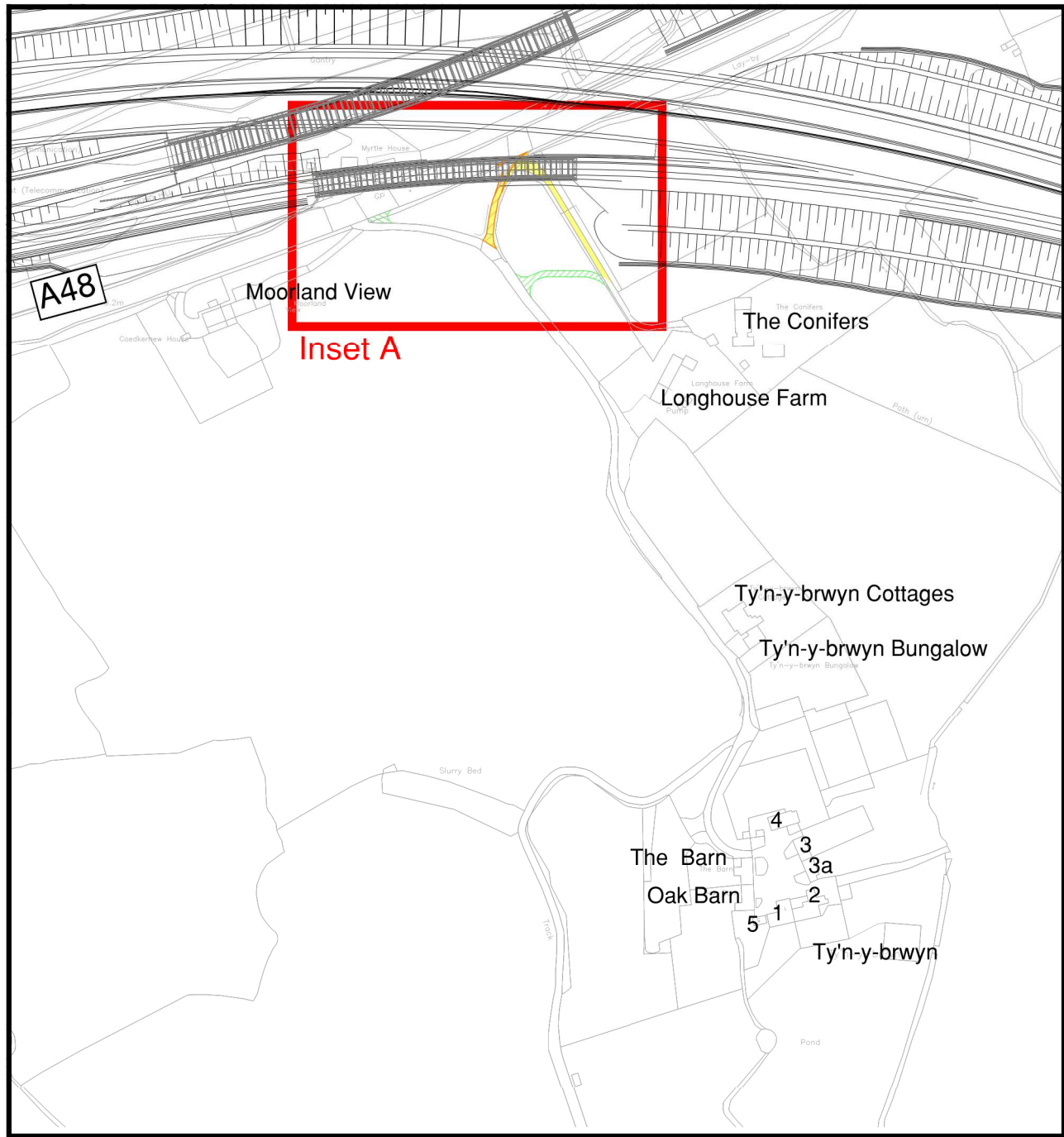
Appendix 1.3 Figure 1

Appendix 1.4

Access and Constraints to River Usk Construction Compounds

Appendix 1.5

Access to Tyn-y-Brywn Farm



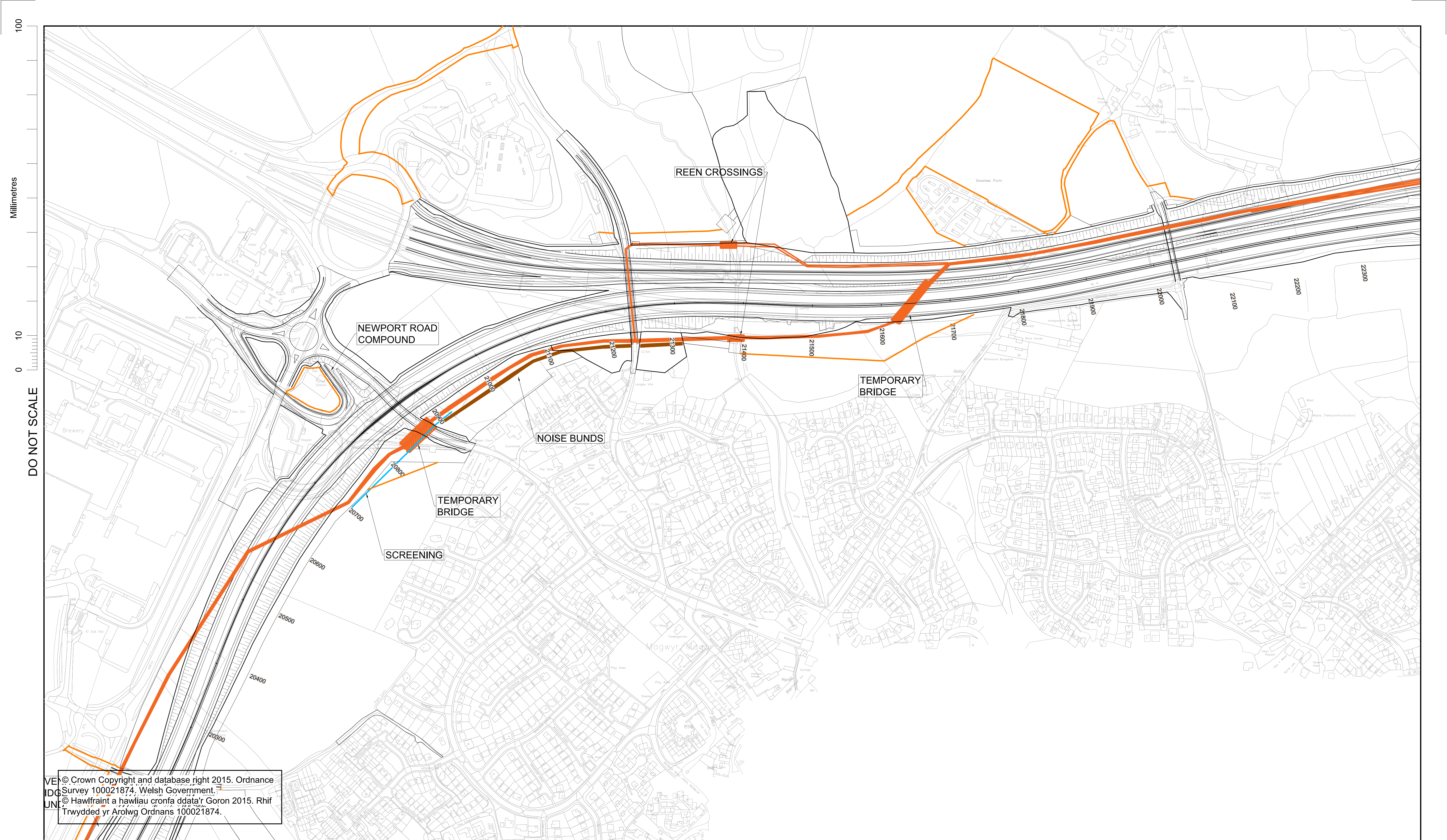
Appendix 1.5 Figure 1

M4CaN-DJV-LSI-Z1_GEN-SK-YL-0003
Ty'n-y-Brwyn alternative access to
properties at Ty'n-y-brwyn.

Prepared by TLE 17/05/2016

Appendix 1.6

Access Road within Site Boundaries at Magor Including Screening



HAUL ROADS

SIGNALISED PLANT CROSSING/TEMP BRIDGE

SCREENING

NOISE BUNDS

SAFETY, HEALTH AND ENVIRONMENTAL INFORMATION

In addition to the hazards/risks normally associated with the types of work detailed on this drawing, note the following significant residual risks (Reference shall also be made to the design hazard log).

Construction
(Enter "None" if applicable)

Maintenance / Cleaning
(Enter "None" if applicable)

Use
(Enter "None" if applicable)

Decommissioning / Demolition
(Enter "None" if applicable)

Rev. Date Description

By Chk'd App'd

FOR INFORMATION

S2

M4 CORRIDOR AROUND NEWPORT

ACCESS ROAD IN SITE BOUNDARIES AT MAGOR
INCLUDING SCREENING
APPENDIX 1.6 FIGURE 1

Scale 1:1
Original Size A3
Designed / Drawn RAB
Date 19/01/17
Checked RAB
Date 19/01/17
Approved KAH
Date 19/01/17
Authorised KAH
Date 19/01/17

Drawing Number Project
M4CaN - CJV - GEN -
ZG_GEN - DR - WX - 0023
Originator Volume
P01

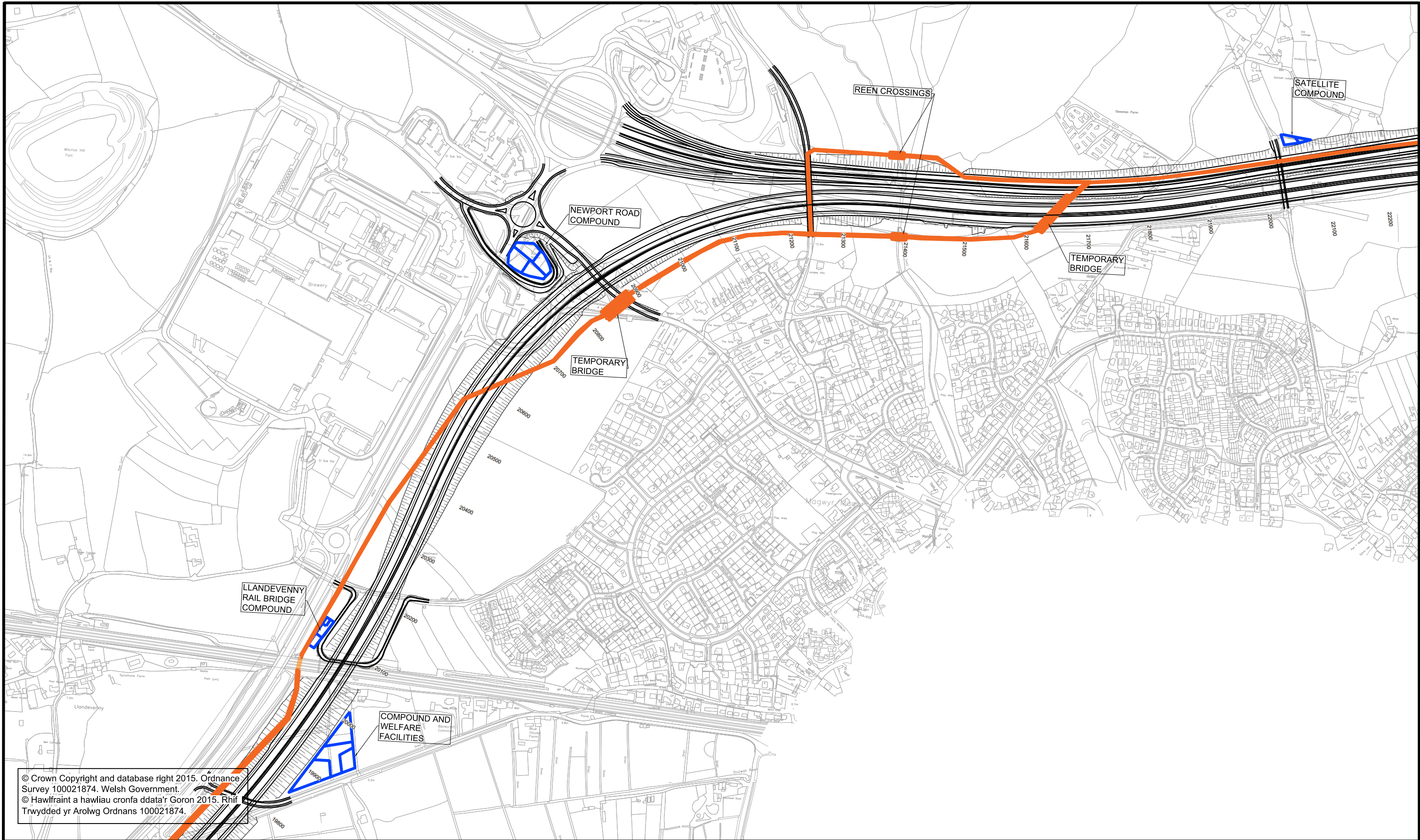


Llywodraeth Cymru
Welsh Government

Appendix 1.7

Site Compounds and Access Points around Magor

100
Millimetres
10
0
DO NOT SCALE



© Crown Copyright and database right 2015. Ordnance Survey 100021874. Welsh Government.
© Hawlfraint a hawliau cronfa ddata'r Goron 2015. Rhif Trwydded yr Arolwg Ordnans 100021874.

HAUL ROADS
SIGNALISED PLANT CROSSINGS/TEMP BRIDGE



SAFETY, HEALTH AND ENVIRONMENTAL INFORMATION

In addition to the hazards/risks normally associated with the types of work detailed on this drawing, note the following significant residual risks (Reference shall also be made to the design hazard log).

Construction
(Enter "None" if applicable)

Maintenance / Cleaning
(Enter "None" if applicable)

Use
(Enter "None" if applicable)

Decommissioning / Demolition
(Enter "None" if applicable)

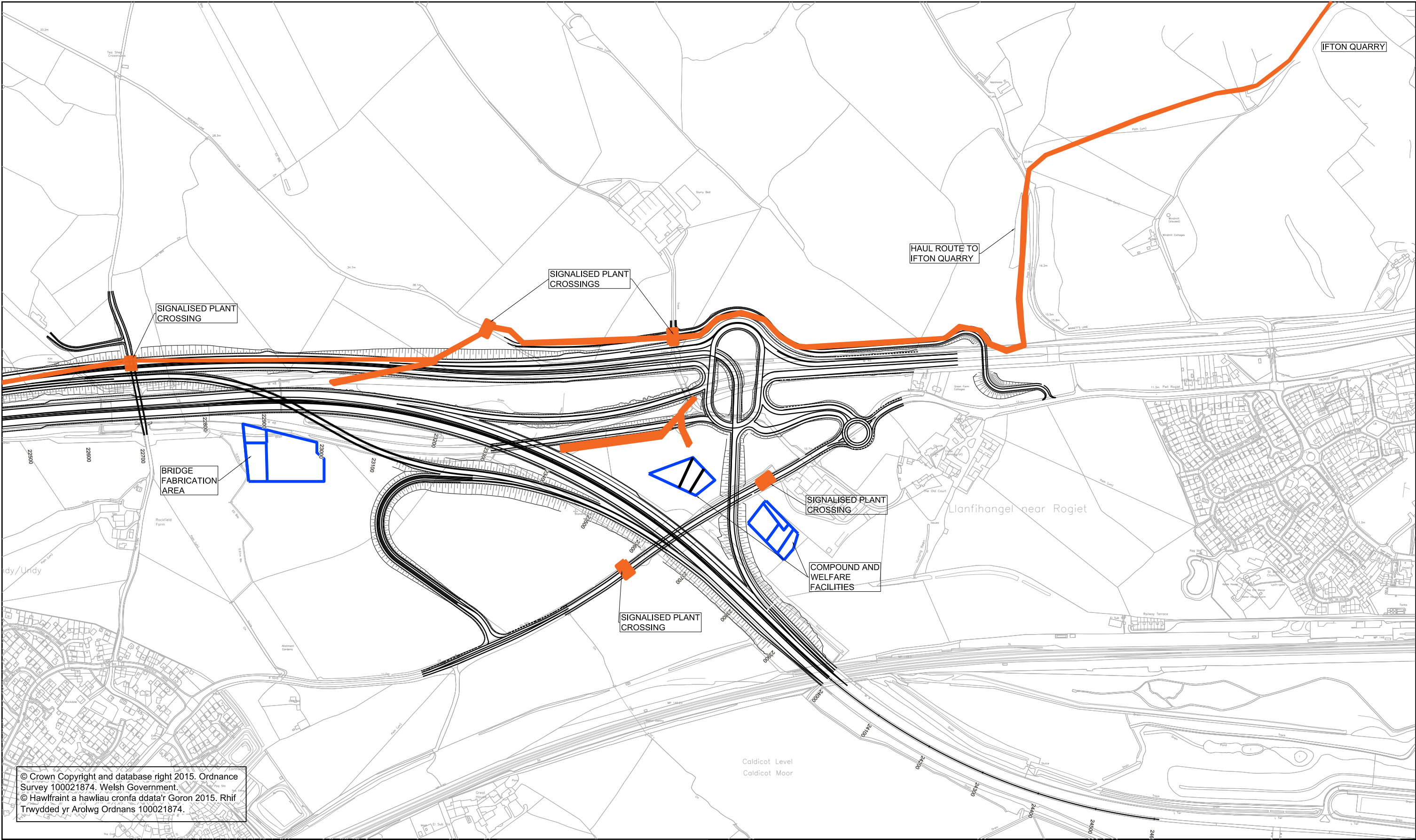
Rev.	Date	Description	By	Chk'd	App'd
P01	19/01/17	First Issue	RAB	RAB	RAB

Drawing Status	FOR INFORMATION	Suitability	S2	Project Title	M4 CORRIDOR AROUND NEWPORT
Project Team				Drawing Title	MAGOR COMPOUND WITH SITE ACCESS APPENDIX 1.7 FIGURE 1
Client				Scale	1:1
				Designed / Drawn	RAB
				Checked	RAB
				Approved	RAB
				Authorised	RAB
				Original Size	A3
				Date	19/01/17
				Date	19/01/17
				Date	19/01/17
				Date	19/01/17
				Drawing Number	
				Project	
				Originator	M4CaN - CJV - GEN -
				Volume	ZG_GEN - DR - WX - 0021
				Revision	P01
				Location	
				Type	
				Role	
				Number	





Llywodraeth Cymru
Welsh Government

100
Millimetres
10
0
DO NOT SCALE



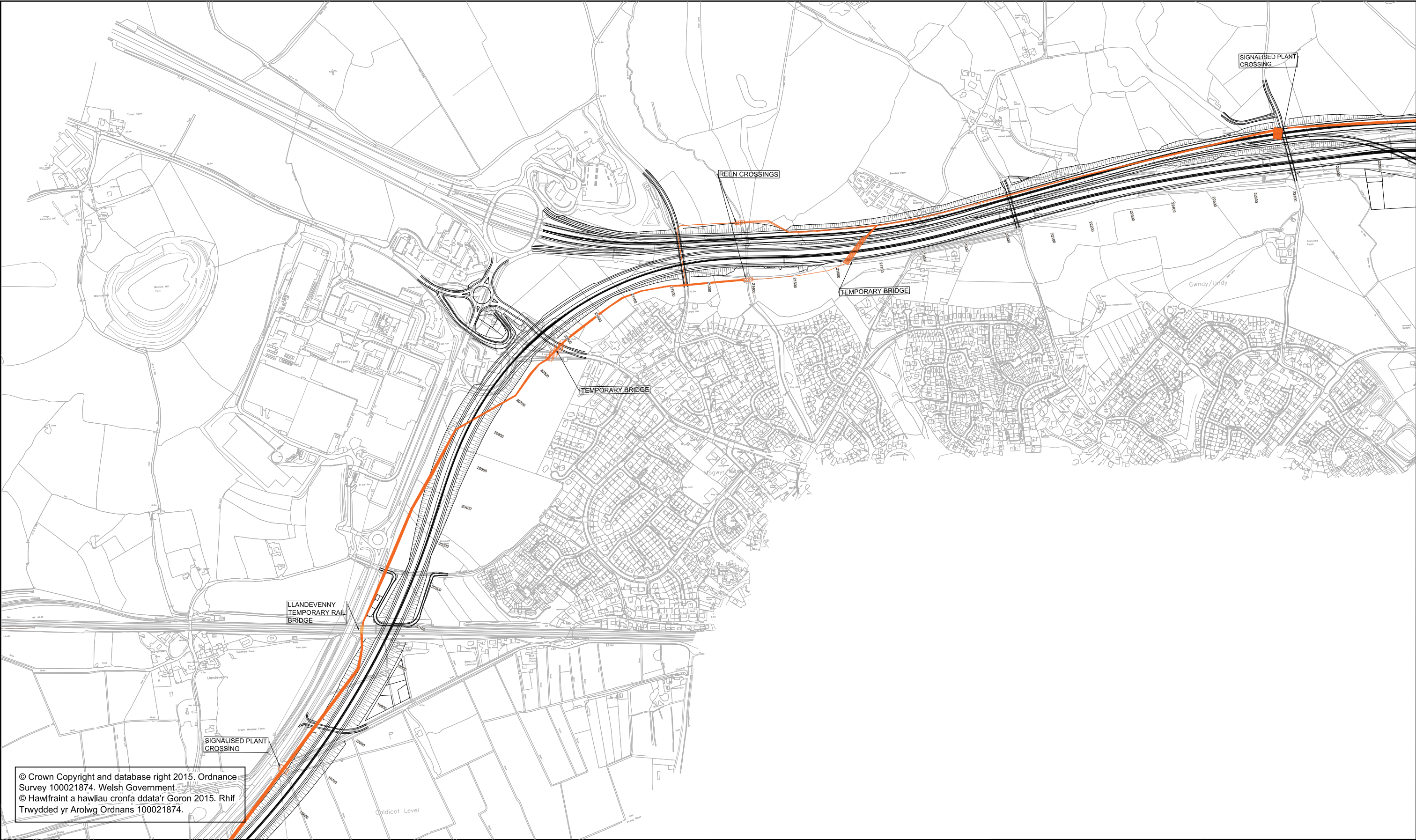
© Crown Copyright and database right 2015. Ordnance Survey 100021874. Welsh Government.
© Hawlfraint a hawliau cronfa ddata'r Goron 2015. Rhif Trwydded yr Arolwg Ordnans 100021874.

HAUL ROADS			
SIGNALISED PLANT CROSSINGS/TEMP BRIDGE			

Appendix 1.8

Haul Road around the West of Magor, including Screening

100
0 10
DO NOT SCALE
Millimetres



© Crown Copyright and database right 2015. Ordnance Survey 100021874. Welsh Government.
© Hawlfraint a hawliau cronfa ddata'r Goron 2015. Rhif Trwydded yr Arolwg Ordnans 100021874.

HAUL ROADS	<div></div>	SAFETY, HEALTH AND ENVIRONMENTAL INFORMATION				Drawing Status			Suitability	Project Title																																																																																																																																																																																																																																																																																																																																																																																																																																																																																																									
		In addition to the hazards/risks normally associated with the types of work detailed on this drawing, note the following significant residual risks (Reference shall also be made to the design hazard log).				FOR INFORMATION			S2	M4 CORRIDOR AROUND NEWPORT																																																																																																																																																																																																																																																																																																																																																																																																																																																																																																									
		Construction (Enter "None" if applicable)								HAUL ROAD THROUGH MAGOR WEST APPENDIX 1.8 FIGURE 1																																																																																																																																																																																																																																																																																																																																																																																																																																																																																																									
		Maintenance / Cleaning (Enter "None" if applicable)								Scale 1:1 Original Size A3																																																																																																																																																																																																																																																																																																																																																																																																																																																																																																									
Use (Enter "None" if applicable)								Date 19/01/17 Date 19/01/17 Date 19/01/17 Date 19/01/17																																																																																																																																																																																																																																																																																																																																																																																																																																																																																																											
Decommissioning / Demolition (Enter "None" if applicable)				P01			19/01/17	First Issue	RAB	RAB	RAB	Revision P01																																																																																																																																																																																																																																																																																																																																																																																																																																																																																																							
				Rev.	Date	Description	By	Chk'd	App'd																																																																																																																																																																																																																																																																																																																																																																																																																																																																																																										

Appendix 1.9

Bencroft Lane Existing and New Alignment

100
Millimetres

10
0

DO NOT SCALE

BENCROFT LANE CONNECTS TO BOTH ROCKFIELD LANE AND KNOLLBURY LANE AT TEASHED CROSSROADS

CURRENTLY BENCROFT LANE HAS TWO UNDERBRIDGES.

WHEN TRAVELLING SOUTH DOWN BENCROFT LANE YOU WILL LINK BACK ONTO THE B4245

BENCROFT LANE

BENCROFT LANE UNDERBRIDGE 1

BENCROFT LANE UNDERBRIDGE 2

B4245

© Crown Copyright and database right 2015. Ordnance Survey 100021874. Welsh Government.
© Hawlfraint a hawliau cronfa ddata'r Goron 2015. Rhif Trwydded yr Arolwg Ordnans 100021874.

GENERAL NOTES:

- ALL DIMENSIONS ARE IN METRES UNLESS NOTED OTHERWISE.
- ONLY WRITTEN DIMENSIONS SHALL BE USED, DO NOT SCALE.

SAFETY, HEALTH AND ENVIRONMENTAL INFORMATION

In addition to the hazards/risks normally associated with the types of work detailed on this drawing, note the following significant residual risks (Reference shall also be made to the design hazard log).

Construction
(Enter "None" if applicable)

Maintenance / Cleaning
(Enter "None" if applicable)

Use
(Enter "None" if applicable)

Decommissioning / Demolition
(Enter "None" if applicable)

Rev.	Date	Description	By	Chk'd	App'd
P01	19/01/17	First Issue			

FOR INFORMATION

S2

M4 CORRIDOR AROUND NEWPORT

Project Team

BENCROFT LANE GA EXISTING
APPENDIX 1.9 FIGURE 1

Client



Llywodraeth Cymru
Welsh Government

Scale	1:1	Designed / Drawn	Checked	Approved	Authorised
Original Size	A3	Date	Date	Date	Date
		19/01/17	19/01/17	19/01/17	19/01/17

Drawing Number	Project	Originator	Volume	Revision
M4CaN - CJV - GEN - Z5_GEN - DR - WM - 0016				P01
Location	Type	Role	Number	

100
Millimetres

10
0

DO NOT SCALE

BENCROFT LANE

BENCROFT LANE WILL BE REALIGNED OVER THE NEW
M48 ROUNDABOUT.

THE NEW ROUTE WILL PASS OVER THE PROPOSED
WINDMILL HILL OVERBRIDGE AND LINK BACK ONTO
THE B4245.

M48 ROUNDABOUT

WINDMILL HILL OVERBRIDGE

B4245

BENCROFT LANE UNDERBRIDGE
1 TO BE DEMOLISHED

BENCROFT LANE UNDERBRIDGE
2 TO BE DEMOLISHED

Llanfihangel near Rogiet

© Crown Copyright and database right 2015. Ordnance
Survey 100021874. Welsh Government.
© Hawlfraint a hawliau cronfa ddata'r Goron 2015. Rhif
Trwydded yr Arolwg Ordnans 100021874.

GENERAL NOTES:

1. ALL DIMENSIONS ARE IN METRES UNLESS NOTED OTHERWISE.
2. ONLY WRITTEN DIMENSIONS SHALL BE USED, DO NOT SCALE.

SAFETY, HEALTH AND ENVIRONMENTAL
INFORMATION

In addition to the hazards/risks normally associated with the types of work
detailed on this drawing, note the following significant residual risks
(Reference shall also be made to the design hazard log).

Construction
(Enter "None" if applicable)

Maintenance / Cleaning
(Enter "None" if applicable)

Use
(Enter "None" if applicable)

Decommissioning / Demolition
(Enter "None" if applicable)

Rev.	Date	Description
P01	19/01/17	First Issue

By	CHK'd	App'd
RAB	RAB	RAB

Drawing Status

FOR INFORMATION

Suitability

S2

Project Title

M4 CORRIDOR AROUND NEWPORT

Project Team

Drawing Title

BENCROFT LANE GA PROPOSED
APPENDIX 1.9 FIGURE 2

Client



Llywodraeth Cymru
Welsh Government

Scale

1:1

Designed / Drawn

RAB

Checked

RAB

Approved

RAB

Authorised

RAB

Original Size

A3

Date

19/01/17

Date

19/01/17

Date

19/01/17

Date

19/01/17

Drawing Number

Project

Originator

Volume

M4CaN - CJV - GEN -

Z5_GEN - DR - WM - 0017

Location

Type

Role

Number

Revision

P01

Appendix 1.10

Magor Diversions with Passing Places

100

Millimetres

10

0

DO NOT SCALE

© Crown Copyright and database right 2015. Ordnance Survey 100021874. Welsh Government.
© Hawlfraint a hawliau cronfa ddata'r Goron 2015. Rhif Trwydded yr Arolwg Ordnans 100021874.



POSSIBLE PULL IN

POSSIBLE PULL IN

POSSIBLE PULL IN

2.35m

DRIVEWAY

3.6m

3m

DRIVEWAY

ROAD WITH 2.10M

GENERAL NOTES:

- ALL DIMENSIONS ARE IN METRES UNLESS NOTED OTHERWISE.
- ONLY WRITTEN DIMENSIONS SHALL BE USED, DO NOT SCALE.

POSSIBLE PULL IN PLACES



SAFETY, HEALTH AND ENVIRONMENTAL INFORMATION

In addition to the hazards/risks normally associated with the types of work detailed on this drawing, note the following significant residual risks (Reference shall also be made to the design hazard log).

Construction
(Enter "None" if applicable)

Maintenance / Cleaning
(Enter "None" if applicable)

Use
(Enter "None" if applicable)

Decommissioning / Demolition
(Enter "None" if applicable)

P01.1

Rev.

Date

Description

By

Chkd

App'd

Drawing Status

S0

Project Title

M4 CORRIDOR AROUND NEWPORT

Project Team

Drawing Title

PASSING PLACES - MAGOR LANES

APPENDIX NO: 1.10 FIGURE 1

Scale

1:1

Designed / Drawn

Checked

Approved

Authorised

Original Size

A3

Date

Date

Date

Date

Drawing Number

Project

Originator

Volume

Revision

M4CaN - CJV - GEN -

Z5_GEN - SK - WM - 0008

P01.1

Location

Type

Role

Number

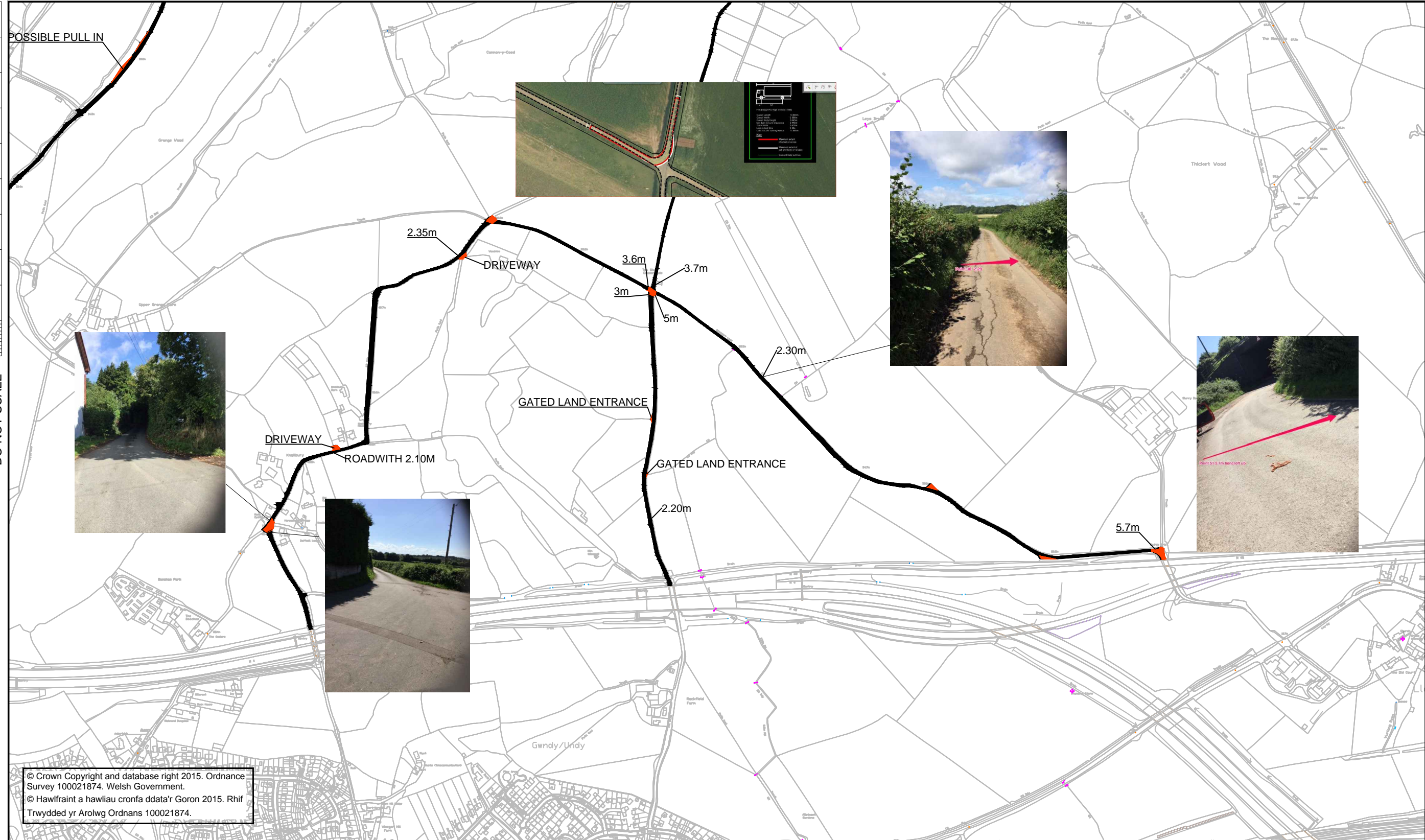


Llywodraeth Cymru
Welsh Government

100
Millimetres

10
0

DO NOT SCALE



© Crown Copyright and database right 2015. Ordnance Survey 100021874. Welsh Government.
© Hawlfraint a hawliau cronfa ddata'r Goron 2015. Rhif Trwydded yr Arolwg Ordnans 100021874.

GENERAL NOTES:

1. ALL DIMENSIONS ARE IN METRES UNLESS NOTED OTHERWISE.
2. ONLY WRITTEN DIMENSIONS SHALL BE USED, DO NOT SCALE.

POSSIBLE PULL IN PLACES



SAFETY, HEALTH AND ENVIRONMENTAL INFORMATION

In addition to the hazards/risks normally associated with the types of work detailed on this drawing, note the following significant residual risks (Reference shall also be made to the design hazard log).


Construction
(Enter "None" if applicable)

Maintenance / Cleaning
(Enter "None" if applicable)

Use
(Enter "None" if applicable)

Decommissioning / Demolition
(Enter "None" if applicable)

P01.1	---	---	First Issue	---	---	---
Rev.	Date	Description		By	Chk'd	App'd

Drawing Status		Suitability		Project Title				
		S0		M4 CORRIDOR AROUND NEWPORT				
Project Team				Drawing Title				
				PASSING PLACES - MAGOR LANES				
				APPENDIX NO: 1.10 FIGURE 2				
Client				Scale	Designed / Drawn	Checked	Approved	Authorised
 Llywodraeth Cymru Welsh Government				1:1	---	---	---	---
				Original Size	Date	Date	Date	Date
				A3	---	---	---	---
				Drawing Number			Revision	
				Project	Originator	Volume	P01.1	
				M4CaN - CJV - GEN -				
				Z5_GEN - SK - WM - 0009				
				Location		Number		

Appendix 1.11

Temporary Land Take around Hanson Batching Plant

CURRENT LAND TAKE WITHOUT DRAFT CPO

PROPOSED TEMPORARY LAND TAKE MODIFICATION

100

Millimetres

10.

0 -



DO NOT SCALE

© Crown Copyright and database right 2015. Ordnance
Survey 100021874. Welsh Government.
© Hawlfraint a hawliau cronfa ddata'r Goron 2015. Rhif
Trwydded yr Arolwg Ordans 100021874.

GENERAL NOTES:

1. ALL DIMENSIONS ARE IN METRES UNLESS NOTED OTHERWISE.
2. ONLY WRITTEN DIMENSIONS SHALL BE USED, DO NOT SCALE.

LEGEND:

-  CPO BOUNDARY
 SITE EXTENTS (LICENSE OR EASEMENT)
 CONSTRUCTION SITE ACCESS ROUTES
 STORAGE AREA FOR TOWER CONSTRUCTION INCLUDING LONG TERM STORAGE OUT OF RANGE OF TOWER CRANE
 TOWER CRANE

Construction (Enter "None" if applicable)	
--	--

Maintenance / Cleaning
(Enter "None" if applicable)

Use
(Enter "None" if applicable)

Decommissioning / Demolition (Enter "None" if applicable)
--

[illegible]

Drawing Status	

	Sustainability
--	----------------

Project Title	
---------------	--

	Project Team
--	--------------

Appendix 1.11 Figure 1

Client	
--------	--



Llywodraeth Cymru
Welsh Government

M4 CORRIDOR AROUND NEWPORT

Drawing Title

RIVER USK CROSSIN - EAST SIDE
HANSON -INTERFACE WITH SITE INSTALLATION
TEMPORARY LAND TAKE MODIFICATION

Scale	Designed / Drawn	Checked	Approved	Authorised
-------	------------------	---------	----------	------------

Original Size	Date	Date	Date	Date
A2				

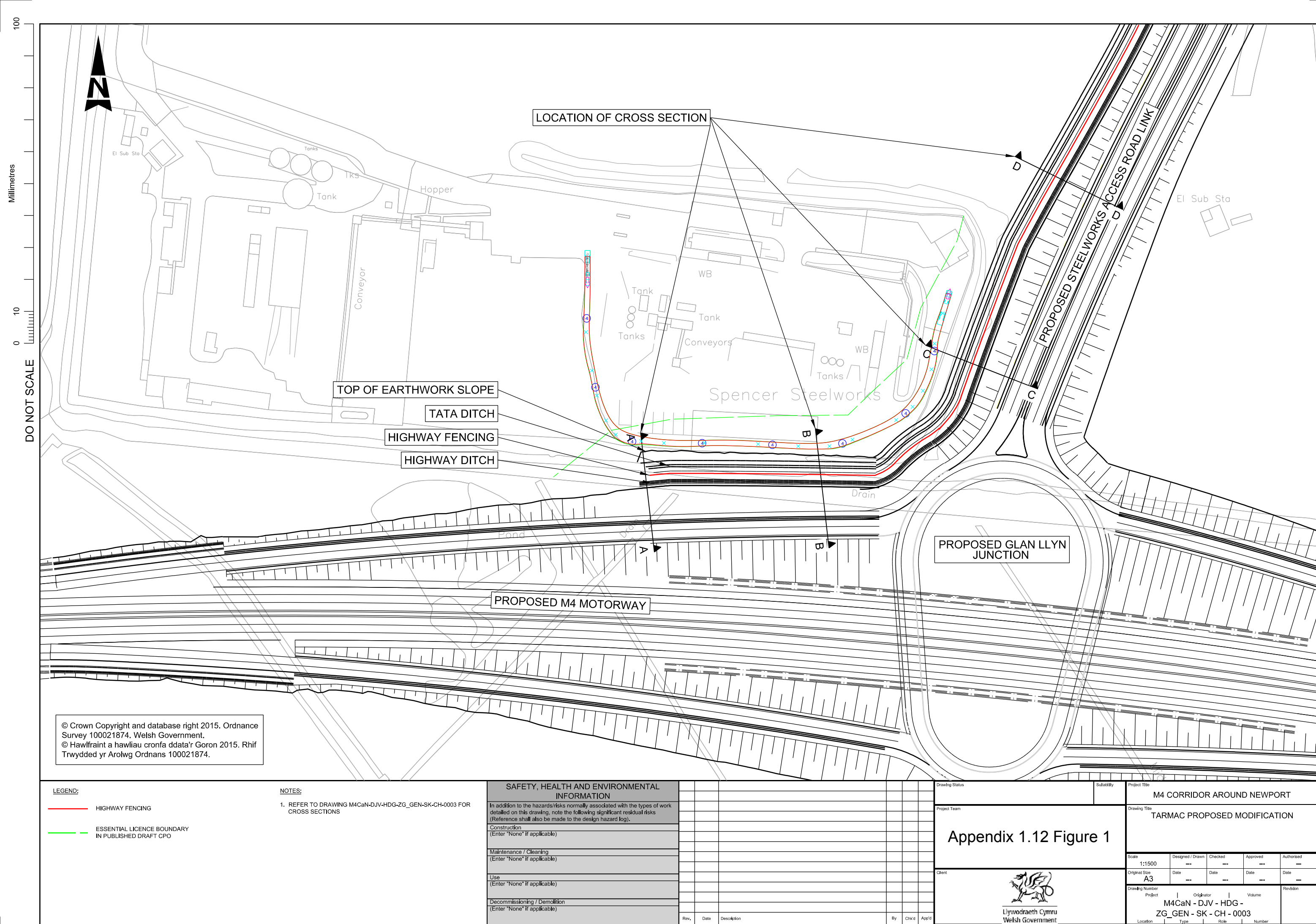
Drawing Number	Subject	Calculation	Volume	Revision
----------------	---------	-------------	--------	----------

M4CaN - CJV - GEN -

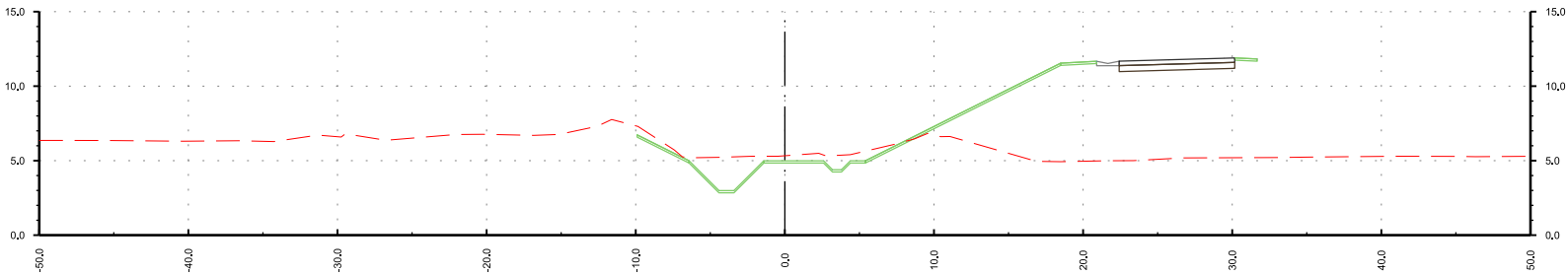
Location	Type	Role	Number

Appendix 1.12

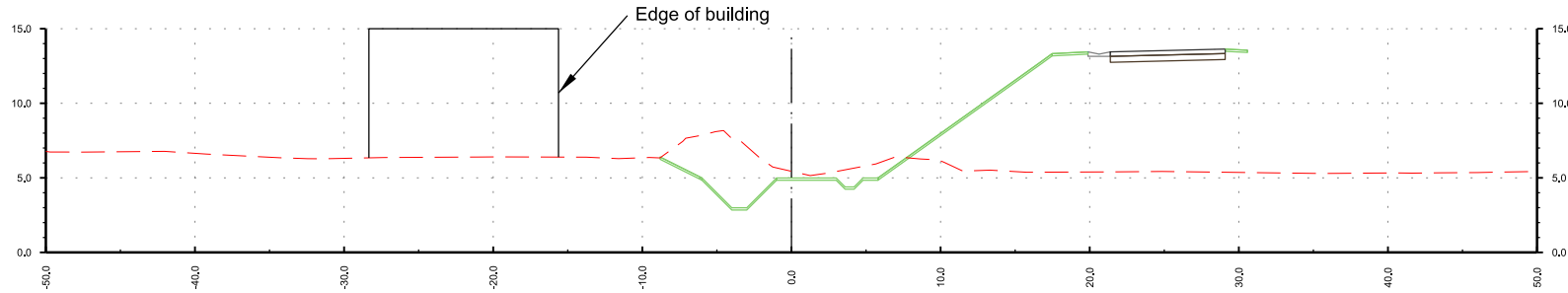
Changes to Glan Llyn Junction to Accommodate Tarmac Land



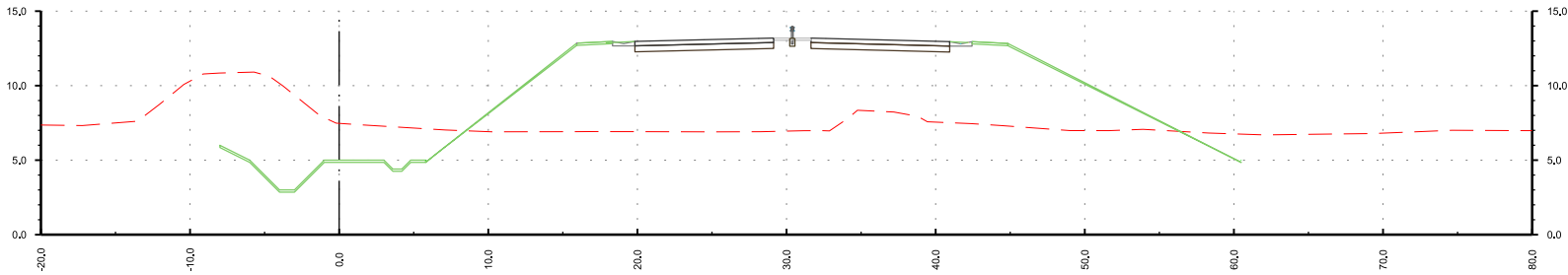
100
10
0
DO NOT SCALE
Millimetres



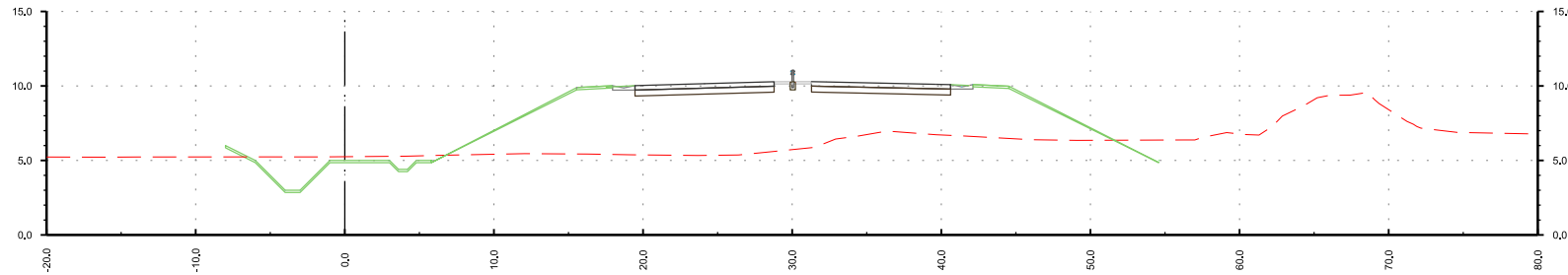
SECTION A - A



SECTION B - B



SECTION C - C



SECTION D - D

NOTES:

1. REFER TO DRAWING M4CaN-DJV-HDG-ZG_GEN-SK-CH-0003 FOR LOCATIONS OF CROSS SECTIONS

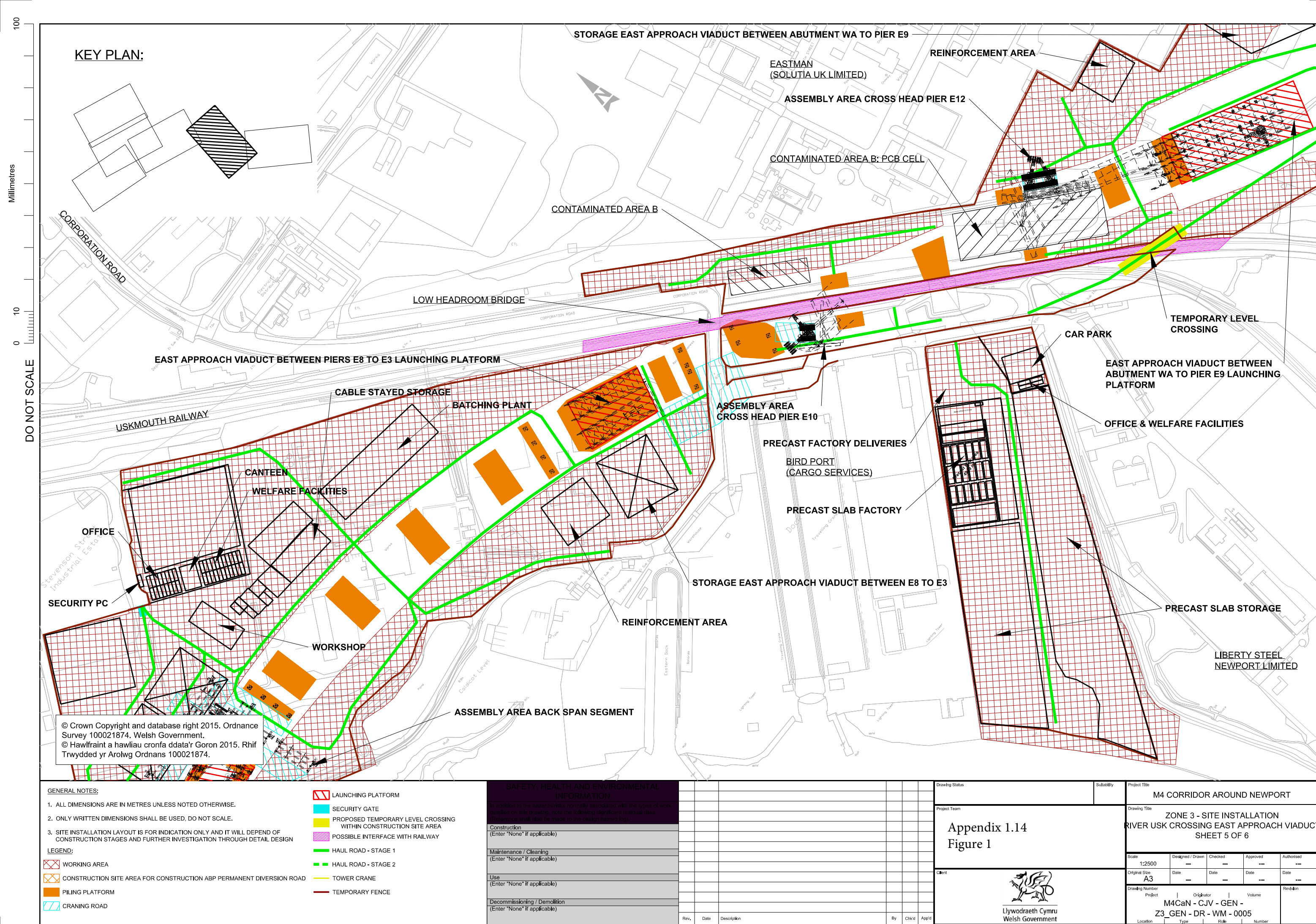
SAFETY, HEALTH AND ENVIRONMENTAL INFORMATION					Drawing Status			Suitability	Project Title													
In addition to the hazards/risks normally associated with the types of work detailed on this drawing, note the following significant residual risks (Reference shall also be made to the design hazard log).								Project Team			M4 CORRIDOR AROUND NEWPORT											
Construction (Enter "None" if applicable)					Appendix 1.12 Figure 2			Client			Drawing Title TARMAC PROPOSED MODIFICATION CROSS SECTIONS											
Maintenance / Cleaning (Enter "None" if applicable)					Llywodraeth Cymru Welsh Government			Scale 1:200			Designed / Drawn --			Checked --			Approved --			Authorised --		
Use (Enter "None" if applicable)					Original Size A3			Date --			Date --			Date --			Date --					
Decommissioning / Demolition (Enter "None" if applicable)					Drawing Number Project M4CaN - DJV - HDG - ZG_GEN - SK - CH - 0004			Originator --			Volume --			Revision --								
Rev.	Date	Description			By	Chk'd	App'd				Location			Type	Role	Number						

Appendix 1.13

Birdport – Construction Sequence

Appendix 1.14

Use of Land Required from Marshalls and Liberty Steel



Appendix 1.15

Location of Air Products Assets Relative to the Scheme

Appendix 1.16

Essential Licence Land and its Uses

Appendix 1.16
Temporary Land Requirements

Non-corporate Formal Objection received	No Formal Objection submitted	OBJ redesign removes Essential Licence requirement
--	-------------------------------	---

Objection Number	Location			Name	Land Reference	Temporary Land Use	Note
207	Whitecross Farm	St Brides, Wentlloodge		Nicholas Victor Clarke	6/6	Access and working space for construction of Lighthouse Road north tie-in to existing	
207	Whitecross Farm	St Brides, Wentlloodge		Nicholas Victor Clarke	6/6a	Access and working space for construction of Lighthouse Road north tie-in to existing	
209	Daffodil Lodge	Undy		Clive William Rabbitt	16/12	Knollbury welfare and compound facilities	
209	Daffodil Lodge	Undy		Clive William Rabbitt	16/12a	Rights to cross Private means of access track between permanent works and Knollbury welfare facilities	
213	Old Court Farm	Rogiet	NP26 3UR	John & Rosemary Anstey	17/5r	Potential earthworks borrow area (further GI required) Landscape area	
213	Old Court Farm	Rogiet	NP26 3UR	John & Rosemary Anstey	17/5s	Easement area - used during construction for access and working space to potential borrow area	
213	Old Court Farm	Rogiet	NP26 3UR	John & Rosemary Anstey	17/5w	Easement area - used during construction for access and working space to potential borrow area	
213	Old Court Farm	Rogiet	NP26 3UR	John & Rosemary Anstey	17/5ad	Easement area - used during construction for access and working space to potential borrow area	
213	Old Court Farm	Rogiet	NP26 3UR	John & Rosemary Anstey	17/5ah	Easement area - used during construction for access to temporary welfare compound	
213	Old Court Farm	Rogiet	NP26 3UR	John & Rosemary Anstey	17/5aj	Proposed private access track - used during construction with adjacent temporary welfare compound and for access to form the tack	
213	Old Court Farm	Rogiet	NP26 3UR	John & Rosemary Anstey	17/5am	Caldicot Section temporary welfare and compound area	
214	Court Farm	Rogiet	NP26 3UR	Susan Anstey	18/6a	Temporary access and working space for construction of drainage outfall pipe from Reed Bed 12b	
214	Court Farm	Rogiet	NP26 3UR	Susan Anstey	18/7f	Temporary access and working space for construction of drainage outfall pipe from Reed Bed 12b	
215	Great House Farm	Undy	NP26 3EN	Colley	17/6c	Easement area - used during construction for access and working space between adjacent potential borrow area and topsoil stockpile	Occupied by Stephen Charles Phillips
215	Great House Farm	Undy	NP26 3EN	Colley	17/6d	Earthworks topsoil stockpile	Occupied by Stephen Charles Phillips
216	Fair Orchard Farm	St Brides, Wentlloodge	NP10 8SF	David	6/4h	Access and working space for construction of Lighthouse Road north tie-in to existing	
216	Fair Orchard Farm	St Brides, Wentlloodge	NP10 8SF	David	6/4k	Access and working space for construction of new private access track off realigned Lighthouse Road	
216	Fair Orchard Farm	St Brides, Wentlloodge	NP10 8SF	David	6/4y	Access and working space for construction of new private access track off realigned Lighthouse Road	
216	Fair Orchard Farm	St Brides, Wentlloodge	NP10 8SF	David	6/4ax	Access and working space for construction of new private access track off realigned Hoel Pont-Y-Cwch	
216	Fair Orchard Farm	St Brides, Wentlloodge	NP10 8SF	David	6/4bn	Access and working space for construction of new private access track off realigned Lighthouse Road	
216	Fair Orchard Farm	St Brides, Wentlloodge	NP10 8SF	David	6/4bp	Access and working space for construction of Lighthouse Road north tie-in to existing	
216	Fair Orchard Farm	St Brides, Wentlloodge	NP10 8SF	David	6/4by	Access and working space for construction of Lighthouse Road north tie-in to existing	
216	Fair Orchard Farm	St Brides, Wentlloodge	NP10 8SF	David	6/4ca	Access and working space for construction of new private access track and rmoval of existing Lighthouse Road carriageway	
216	Fair Orchard Farm	St Brides, Wentlloodge	NP10 8SF	David	6/10k	Temporary access and working space for the construction of realigned Hoel Pont-Y-Cwch	
217	New Dairy Farm	St Brides, Wentlloodge	NP10 8SF	Edwards	5/6b	Easement area - used during construction for access and working space for construction of bridge over South Wales Mainline Railway	
217	New Dairy Farm	St Brides, Wentlloodge	NP10 8SF	Edwards	5/6c	Duffry rail structure Section temporary welfare and compound area	
217	New Dairy Farm	St Brides, Wentlloodge	NP10 8SF	Edwards	5/6e	Easement area - used during construction for approach ramp to temporary haulroad bridge over South Wales Mainline Railway	
217	New Dairy Farm	St Brides, Wentlloodge	NP10 8SF	Edwards	6/9aa	Temporary access and working space for the construction of realigned Hoel Pont-Y-Cwch	
217	New Dairy Farm	St Brides, Wentlloodge	NP10 8SF	Edwards	6/9aj	Access and working space for construction of new private access track off realigned Hoel Pont-Y-Cwch	
217	New Dairy Farm	St Brides, Wentlloodge	NP10 8SF	Edwards	6/9aq	Easement area - used during construction for access to temporary welfare compound	
217	New Dairy Farm	St Brides, Wentlloodge	NP10 8SF	Edwards	6/9ar	River Ebbw underbridge Section temporary welfare compound	
217	New Dairy Farm	St Brides, Wentlloodge	NP10 8SF	Edwards	6/9at	Easement area - used during construction for access to temporary welfare compound	
217	New Dairy Farm	St Brides, Wentlloodge	NP10 8SF	Edwards	6/9av	Access and working space for construction of River Ebbw underbridge structure	
217	New Dairy Farm	St Brides, Wentlloodge	NP10 8SF	Edwards	6/9az	Temporary access and working space for the construction of realigned Hoel Pont-Y-Cwch and replacement reen	
217	New Dairy Farm	St Brides, Wentlloodge	NP10 8SF	Edwards	6/9ba	Temporary access and working space for the construction of realigned Hoel Pont-Y-Cwch and backfill of diverted reen	
219	SAR	Llandevenny		Estate of DG Harris	15/11c	Access and working space for conversion of Green Moor Lane to NMU track	
220	Gwent Levels	North Row		Mark David Hazel	13/5m	Access and working space for construction Private access track after closure of existing North Row carriageway	
220	Gwent Levels	North Row		Mark David Hazel	13/5v	Access and working space for construction Private access track after closure of existing North Row carriageway	
221	Pont Rhiw Goch Farm	Castleton	CF3 6XW	Howells	1/2c	Easement area - used during construction for access for Park Farm Footbridge abutment and earthworks ramp	
221	Pont Rhiw Goch Farm	Castleton	CF3 6XW	Howells	1/2e	Access and working space for Park Farm Footbridge abutment and earthworks ramp	
221	Pont Rhiw Goch Farm	Castleton	CF3 6XW	Howells	1/2h	Access to Park Farm Footbridge abutment and earthworks ramp	
221	Pont Rhiw Goch Farm	Castleton	CF3 6XW	Howells	1/2j	Easement area - used during construction for access to Park Farm Footbridge abutment and earthworks ramp	
223	North Court Farm	North Row	NP26 3DX	David Howard James	13/2s	Access and working space for construction of New Cut Reen Culvert headwall	
223	North Court Farm	North Row	NP26 3DX	David Howard James	13/2z	Access and working space for construction Private access track from realigned North Row embankment	
223	North Court Farm	North Row	NP26 3DX	David Howard James	13/2aa	Access and working space for construction Private access track from realigned North Row embankment	
223	North Court Farm	North Row	NP26 3DX	David Howard James	13/2af	Easement - Access and working space for construction Private access track from realigned North Row embankment	
223	North Court Farm	North Row	NP26 3DX	David Howard James	13/2ag	Easement - Access and working space for construction Private access track from realigned North Row embankment	
223	North Court Farm	North Row	NP26 3DX	David Howard James	13/7e	Access and working space for upgrade construction of existing Rush Wall track	
223	North Court Farm	North Row	NP26 3DX	David Howard James	14/11	Access and working space for upgrade construction of existing Rush Wall track	
224	Gwent Levels	Rush Wall		Frank Howard Jones Trustees	13/7d	Access and working space for upgrade construction of existing Rush Wall track	
224	Gwent Levels	Rush Wall		Frank Howard Jones Trustees	14/2n	Access and working space for upgrade construction of existing Rush Wall track	

Appendix 1.16
Temporary Land Requirements

Non-corporate Formal Objection received	No Formal Objection submitted	OBJ redesign removes Essential Licence requirement
--	-------------------------------	---

Objection Number	Location			Name	Land Reference	Temporary Land Use	Note
225	Red House Farm	Llandevenny	NP26 3DP	Jenkins	15/8c	Bareland Street Underbridge and Llandevenny Railway Underbridge Section temporary welfare compound	
225	Red House Farm	Llandevenny	NP26 3DP	Jenkins	15/8d	Proposed private access track - used during construction with adjacent temporary welfare compound and for access to form the tack	
227	New Park Farm	Castleton	CF3 2UR	Jones	1/3d	Access and working space for highway cut-off ditch and Titile Mitigation landscaping land, sandwiched between the two	
227	New Park Farm	Castleton	CF3 2UR	Jones	1/3g	Access and working space for Park Farm Footbridge abutment and earthworks ramp	
227	New Park Farm	Castleton	CF3 2UR	Jones	1/3j	Access and working space for highway cut-off ditch and Titile Mitigation landscaping land, sandwiched between the two	
227	New Park Farm	Castleton	CF3 2UR	Jones	1/3n	Access and working space for Pwl Diwaelod Culvert headwall and ditch tie-in	
227	New Park Farm	Castleton	CF3 2UR	Jones	2/2f	Access and working space to material (unsuitable as structural fill) stockpile area	
227	New Park Farm	Castleton	CF3 2UR	Jones	2/2j	Material (unsuitable as structural fill) stockpile area	
228	Carrowhill Farm	Castleton	NP26 3AU	Jones	2/18j	Easement area - used during construction for access and working space for Reed Bed 2 outfall pipe to Tyn-Y-Brwyn Reen and adjoining earthworks processing locations	
228	Carrowhill Farm	Castleton	NP26 3AU	Jones	2/18k	Earthworks stockpile and material processing area	
229	Langly Villa	Magor	NP26 3HX	Major	16/6g	Working space for highway works and access for Mill Reen Culvert and WTA11c works	
230	Cefn Lligel Fach	Castleton	NP10 8UD	Neville	2/16e	Access and working space to topsoil stockpile area	
230	Cefn Lligel Fach	Castleton	NP10 8UD	Neville	2/16h	Topsoil stockpile area	
231	White House Farm	Cwmbran	NP44 3AU	Multiple (Park)	18/9	Temporary access to Ifton Quarry for haul route avoiding local highway network	
233	Green Farm	Magor	NP26 3AX	Phillips			Cross check SAR Llandevenny
233	SAR	Llandevenny		Stephen Charles Phillips	15/21b	Construction phase noise barriers and route for temporary earthworks haul road to temporary bridge over B4245 Newport Road, to the side of the permanent structure.	Is this OBJ0233?
233	Elms Lane	Rockfield		Stephen Charles Phillips	17/3a	Earthworks topsoil stockpile	owned SW Anstey, Court Farm OBJ0214
233	Elms Lane	Rockfield		Stephen Charles Phillips	17/3b	Easement area - used during construction for access and working space to earthworks topsoil stockpile	owned SW Anstey, Court Farm OBJ0214
233	Elms Lane	Rockfield		Stephen Charles Phillips	17/3c	Easement area - used during construction for access and working space to earthworks topsoil stockpile	owned SW Anstey, Court Farm OBJ0214
233	Elms Lane	Rockfield		Stephen Charles Phillips	17/3e	Earthworks topsoil stockpiles and material processing areas	owned SW Anstey, Court Farm OBJ0214
233	Elms Lane	Rockfield		Stephen Charles Phillips	17/3g	Easement area - used during construction for access and working space to earthworks topsoil stockpiles and material processing areas	owned SW Anstey, Court Farm OBJ0214
233	Elms Lane	Rockfield		Stephen Charles Phillips	17/3h	Easement area - used during construction for access and working space to earthworks material processing areas	owned SW Anstey, Court Farm OBJ0214
233	Elms Lane	Rockfield		Stephen Charles Phillips	17/3j	Easement area - used during construction for access and working space to earthworks material processing areas.	owned SW Anstey, Court Farm OBJ0214
233	Bencroft Lane	Magor	NP26 3AX	Stephen Charles Phillips	17/9a	Potential earthworks borrow area (further GI required) Landscape area	Also occupies various land owned by other
233	Ifton Quarry access	Ifton	NP26 3AX	Stephen Charles Phillips	18/3a	Easement area - used during construction as part of temporary haul road route from Ifton Quarry to minimise heavy vehicle movements on local highway network	Also occupies various land owned by other
233	Ifton Quarry access	Ifton	NP26 3AX	Stephen Charles Phillips	18/3c	Easement area - used during construction as part of temporary haul road route from Ifton Quarry to minimise heavy vehicle movements on local highway network	Also occupies various land owned by other
233	Ifton Quarry access	Ifton	NP26 3AX	Stephen Charles Phillips	18/3d	Temporary haul road route from Ifton Quarry to minimise heavy vehicle movements on local highway network	Also occupies various land owned by other
233	Ifton Quarry access	Ifton	NP26 3AX	Stephen Charles Phillips	18/3e	Easement area - used during construction as part of temporary haul road route from Ifton Quarry to minimise heavy vehicle movements on local highway network	Also occupies various land owned by other
233	Ifton Quarry access	Ifton	NP26 3AX	Stephen Charles Phillips	18/3f	Easement area - used during construction as part of temporary haul road route from Ifton Quarry to minimise heavy vehicle movements on local highway network	Also occupies various land owned by other
233	Ifton Quarry access	Ifton	NP26 3AX	Stephen Charles Phillips	18/3h	Easement area - used during construction as part of temporary haul road route from Ifton Quarry to minimise heavy vehicle movements on local highway network	Also occupies various land owned by other
233	Ifton Quarry access	Ifton	NP26 3AX	Stephen Charles Phillips	18/3k	Easement area - used during construction as part of temporary haul road route from Ifton Quarry to minimise heavy vehicle movements on local highway network	Also occupies various land owned by other
233	Ifton Quarry access	Ifton	NP26 3AX	Stephen Charles Phillips	18/3m	Temporary haul road route from Ifton Quarry to minimise heavy vehicle movements on local highway network	Also occupies various land owned by other
233	Ifton Quarry access	Ifton	NP26 3AX	Stephen Charles Phillips	18/3p	Access and working space to earthworks material processing areas	Also occupies various land owned by other
235	Rowan House	Magor	NP26 3HG	Pritchard	16/7b	Earthworks topsoil stockpile	
235	Rowan House	Magor	NP26 3HG	Pritchard	16/7j	Earthworks topsoil stockpile	
235	Rowan House	Magor	NP26 3HG	Pritchard	16/7k	Easement area - used during construction for access and working space to earthworks topsoil stockpile	
235	Rowan House	Magor	NP26 3HG	Pritchard	16/7n	Easement area - used during construction for access and working space to earthworks topsoil stockpile	
235	Rowan House	Magor	NP26 3HG	Pritchard	16/7p	Proposed private access track area - used during construction for access and working space to earthworks topsoil stockpile	
238	Orchard Farm	Magor	NP26 3FB	Arthur George Smith	16/17a	Working space for Private Means of Access construction Land parcel reference relates to March 16 Draft CPO's and deleted by OBJ238 track realignment response	
238	Orchard Farm	Magor	NP26 3FB	Arthur George Smith	16/17d	Working space for Private Means of Access construction Land parcel reference relates to March 16 Draft CPO's and deleted by OBJ238 track realignment response	
238	Orchard Farm	Magor	NP26 3FB	Arthur George Smith	16/17n	Working space for Private Means of Access construction Land parcel reference relates to March 16 Draft CPO's and deleted by OBJ238 track realignment response	

Appendix 1.16
Temporary Land Requirements

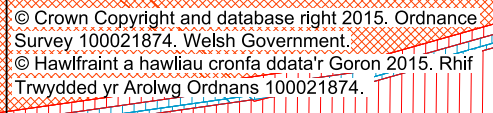
Non-corporate Formal Objection received	No Formal Objection submitted	OBJ redesign removes Essential Licence requirement
--	-------------------------------	---



Objection Number	Location			Name	Land Reference	Temporary Land Use	Note
240	Hendrew Farm	Llandeaud	NP18 2AB	Alan James Williams	16/5c	Working space for highway works and access for Mill Reen Culvert and WTA11c works	
240	Hendrew Farm	Llandeaud	NP18 2AB	Alan James Williams	16/5f	Removal of existing outfall pipe from magor services balancing pond	
240	Hendrew Farm	Llandeaud	NP18 2AB	Alan James Williams	16/5h	Access and working space for construction of new private access track off realigned St Brides Road	
240	M4 Junction 23 roundabout	Magor	NP18 2AB	Alan James Williams	19/4	Temporary diversion route from Magor Services roundabout during closure of St Brides Road	
240	SAR	Llandevenny		Alun James Williams	15/17a	Access and working space for conversion of Green Moor Lane to NMU track	
241	Upper Grange Farm	Magor	NP26 3AT	Lyndon James Williams	16/3a	Working space for highway works and access for Mill Reen Culvert and WTA11c works	
241	Upper Grange Farm	Magor	NP26 3AT	Lyndon James Williams	16/3h	Working space and Mill Reen Culvert realignment and access to WTA11c works	
241	Upper Grange Farm	Magor	NP26 3AT	Lyndon James Williams	16/3s	Access and working space to topsoil stockpile area	
241	Upper Grange Farm	Magor	NP26 3AT	Lyndon James Williams	19/5	Temporary diversion route from Magor Services roundabout during closure of St Brides Road	
257 WITHDRAWN	The Old Rectory	Coedkernew	NP10 8TY	Clatworthy	2/11a	Access and working space for construction of Old Rectory Culvert outfall pipe	OBJ0257 response moves outfall southwards, away from Garden boundary
257 WITHDRAWN	The Old Rectory	Coedkernew	NP10 8TY	Clatworthy	2/11b	Easement - Access and working space for construction of Old Rectory Culvert outfall pipe	OBJ0257 response moves outfall southwards, away from Garden boundary
257 WITHDRAWN	The Old Rectory	Coedkernew	NP10 8TY	Clatworthy	2/11c	Access and working space for construction of Old Rectory Culvert outfall pipe	OBJ0257 response moves outfall southwards, away from Garden boundary
257 WITHDRAWN	The Old Rectory	Coedkernew	NP10 8TY	Clatworthy	2/12a	Easement - Access and working space for construction of Old Rectory Culvert outfall pipe	OBJ0257 response moves outfall southwards, away from Garden boundary
257 WITHDRAWN	The Old Rectory	Coedkernew	NP10 8TY	Clatworthy	2/12b	Access and working space for construction of Old Rectory Culvert outfall pipe	OBJ0257 response moves outfall southwards, away from Garden boundary
322	Hollywood Farm	Castleton	CF3 6WQ	Llewelyn	1/4a	Easement - Access and working space for Park Farm Culvert and Pwll Diwaelod Culvert headwall and ditch tie-in	Tenant Mr Clive Allan Coulthard on Land Referencing Schedule
322	Hollywood Farm	Castleton	CF3 6WQ	Llewelyn	1/4c	Easement - Access and working space for Pwll Diwaelod Culvert headwall and ditch tie-in	Tenant Mr Clive Allan Coulthard on Land Referencing Schedule
322	Hollywood Farm	Castleton	CF3 6WQ	Llewelyn	1/4d	Access and working space for Pwll Diwaelod Culvert and headwall	Tenant Mr Clive Allan Coulthard on Land Referencing Schedule
322	Hollywood Farm	Castleton	CF3 6WQ	Llewelyn	1/4f	Easement - Access and working space for Highway drainage outfall pipe towards WTA1	Tenant Mr Clive Allan Coulthard on Land Referencing Schedule
322	Hollywood Farm	Castleton	CF3 6WQ	Llewelyn	1/4g	Access to and use as Castleton West Sectional Compound predominantly located in adjacent Title Mitigation land	Tenant Mr Clive Allan Coulthard on Land Referencing Schedule
322	Hollywood Farm	Castleton	CF3 6WQ	Llewelyn	1/4h	Easement - Access to and use as Castleton West Sectional Compound predominantly located in adjacent Title Mitigation land	Tenant Mr Clive Allan Coulthard on Land Referencing Schedule
No Formal Objection submitted	19 Tynewydd Drive	Castleton	CF3 8SB	Mr Stephen Brinley Richards	1/5b	Easement - Access and working space for Highway drainage outfall pipe towards WTA1	
No Formal Objection submitted	Bryn Ivor Lodge Care Home	Castleton	CF3 2UQ	Barchester Healthcare Ltd	1/8a	Easement - Access and working space for Highway drainage outfall pipe towards WTA1	
No Formal Objection submitted	Berryhill Farm	Coedkernew	NP10 8SF	Brian Clatworthy	2/1p	Parcel of land enclosed by Title and Easement areas, utilised for access and storage	Welsh Government Owned Postcode appears to be incorrect as same as New Dairy Farm Different Occupiers (same Surname) as The Old Rectory (OBJ257)
No Formal Objection submitted	Bank House	Coedkernew	NP10 8TZ	James Michael Rowlands	2/9	Access and working space for construction of Old Rectory Culvert outfall pipe	
No Formal Objection submitted	Bank House	Coedkernew	NP10 8TZ	James Michael Rowlands	2/9a	Access and working space for construction of Old Rectory Culvert outfall pipe	
No Formal Objection submitted	Bank House	Coedkernew	NP10 8TZ	James Michael Rowlands	2/9b	Easement - Access and working space for construction of Old Rectory Culvert outfall pipe	
No Formal Objection submitted	Bank House	Coedkernew	NP10 8TZ	James Michael Rowlands	2/9c	Access and working space for construction of Old Rectory Culvert outfall pipe	
No Formal Objection submitted	Gwaunshonbrowm Farm	Coedkernew	NP10 8UE	Ailsa Spice-Seidl	2/14	Earthworks topsoil stockpile	
No Formal Objection submitted	Gwaunshonbrowm Farm	Coedkernew	NP10 8UE	Spice-Seidl	2/14c	Access and working space to topsoil stockpile area	
No Formal Objection submitted	Ty Mawr Farm	St Brides, Wentlodge	NP10 8SF	Ingrid Shervington	5/5m	Access and working space for construction of retaining wall approach to South Wales Mainline Railway underbridge	
No Formal Objection submitted	Ty Mawr Farm	St Brides, Wentlodge	NP10 8SF	Ingrid Shervington	5/5p	Easement - Access and working space for construction of retaining wall approach to South Wales Mainline Railway underbridge	
No Formal Objection submitted	Gwent Levels	Pye Corner		Kevin Stephens	10/1bn	Access and working space for construction of Tatton Farm realigned access track	Welsh Government owned
No Formal Objection submitted	Pill Farm	Pye Corner	NP26 2EE	Richard Charles James Cullimore	10/8a	Access and working space for construction of Julians Reen Side Road Culvert headwall	More than one Pill Farm
No Formal Objection submitted	Lower Pill Farm	Pye Corner	NP18 2PL	Jamie Robert Williams	10/10c	Access and working space for Culvert headwall constrution and tilting wier/ penstock installation	More than one Pill Farm
No Formal Objection submitted	Lower Pill Farm	Pye Corner	NP18 2PL	Jamie Robert Williams	10/10d	Access and working space for Culvert headwall constrution and tilting wier/ penstock installation	More than one Pill Farm
No Formal Objection submitted	Nash Baptist Church	Pye Corner	NP18 2BT	Kevin Edwards	10/12c	Access and working space for construction of Lakes Reen Culvert headwall	Realistically not required as this is the existing Nash Road which is live and only gets closed and diverted after the headwall is constructed
No Formal Objection submitted	Tonew Kennels	Rush Wall		Paul James Gammon	13/6b	Access and working space for upgrade construction of existing Rush Wall track	
No Formal Objection submitted	Tonew Kennels	Rush Wall		Paul James Gammon	13/6c	Access and working space for upgrade construction of existing Rush Wall track	
No Formal Objection submitted	Barecroft House	Llandevenny	NP26 3EB	Alan Ludlow / Judith Perrott	15/1b	Welsh Government owned land utilised for Bareland/Llandevenny Rail Structures compound and welfare	Welsh Government owned. Also effected at Knollbury Lane
No Formal Objection submitted	SAR	Llandevenny		Brian Attewell / Donald John Humphreys	15/14b	Access and working space for conversion of Green Moor Lane to NMU track	AB Inbev UK owned
No Formal Objection submitted	SAR	Llandevenny		Robin Anthony Hemmings	15/16f	Access and working space for construction of new Private Means of Access	
No Formal Objection submitted	SAR	Llandevenny		Rowland Frank Price	15/22a	Access and working space for construction of new Private Means of Access	Church of Wales owned

Appendix 1.16
Temporary Land Requirements

Non-corporate Formal Objection received	No Formal Objection submitted	OBJ redesign removes Essential Licence requirement
--	-------------------------------	---

Objection Number	Location			Name	Land Reference	Temporary Land Use	Note
No Formal Objection submitted	SAR	Llandevenny		Rowland Frank Price	15/22c	Access and working space for construction of new Private Means of Access	Church of Wales owned
No Formal Objection submitted	SAR	Llandevenny		Paul Herbert Williams	15/27a	Access and working space for conversion of Green Moor Lane to NMU track	
No Formal Objection submitted	Woodlands House	Magor	NP26 3BZ	Paul Turley / Janet Heard	15/1u	Welsh Government Owned - Access and working space for conversion of Green Moor Lane to NMU track	Welsh Government owned
No Formal Objection submitted	Woodlands House	Magor	NP26 3BZ	Paul Turley / Janet Heard	15/1w	Welsh Government Owned - Access and working space for conversion of Green Moor Lane to NMU track	Welsh Government owned
No Formal Objection submitted	Knollbury Lane	Magor		Alan Ludlow	16/1c	Rights to cross Private means of access track between permanent works and Knollbury welfare facilities	Welsh Government owned. Occupier resides at Barecroft House, Llandevenny
No Formal Objection submitted	Knollbury Lane	Magor		Alan Ludlow	16/1d	Rights to cross Private means of access track between permanent works and Knollbury welfare facilities	Welsh Government owned. Occupier resides at Barecroft House, Llandevenny
No Formal Objection submitted	Knollbury Lane	Magor		Alan Ludlow	16/1e	Rights to cross Private means of access track between permanent works and Knollbury welfare facilities	Welsh Government owned. Occupier resides at Barecroft House, Llandevenny
No Formal Objection submitted	Knollbury Lane	Magor		Alan Ludlow	16/1f	Use of Private means of access for access and working space	Welsh Government owned. Occupier resides at Barecroft House, Llandevenny
No Formal Objection submitted	Elms Lane	Rockfield		Andrew Haines	16/4ae	Working space for Private Meas of Access construction Land parcel reference relates to March 16 Draft CPO's and deleted by OBJ238 track realignment response	Monmouthshire County Council owned. Track realigned in OBJ0238 response
No Formal Objection submitted	Mill Reen	Magor		Robin Rossiter	16/4j	Acess and working space to Reed Bed 11b outfall pipe and headwall dischargin to Mill Reen. Haul Road route connection to temporary bridge over M4	Monmouthshire County Council owned
No Formal Objection submitted	Mill Reen	Magor		Robin Rossiter	16/4k	Dedication new bridleway - Acess and working space to Reed Bed 11b outfall pipe and headwall dischargin to Mill Reen. Haul Road route connection to temporary bridge over M4	Monmouthshire County Council owned
No Formal Objection submitted	Mill Reen	Magor		Robin Rossiter	16/4n	Haul Road route and noise mitigation connecting to temporary bridge over M4	Monmouthshire County Council owned
No Formal Objection submitted	Mill Reen	Magor		Robin Rossiter	16/4p	Dedication new bridleway - Haul Road route and noise mitigation connecting to temporary bridge over M4	Monmouthshire County Council owned
No Formal Objection submitted	Mill Reen	Magor		Robin Rossiter	16/9a	Earthworks topsoil stockpile	Monmouthshire County Council owned
No Formal Objection submitted	Chapel Farm	Undy		SL Gardner / LH Attewell	16/13a	Knollbury welfare and compound facilities	
No Formal Objection submitted	Chapel Farm	Undy		SL Gardner / LH Attewell	16/13b	Easement - Knollbury welfare and compound facilities	
No Formal Objection submitted	Chapel Farm	Undy		SL Gardner / LH Attewell	16/14	Existing Knollbury Bridge Not required for earthworks listed in CPO schedule March 16. Labelled on drawing as required for" bridge modification works"	

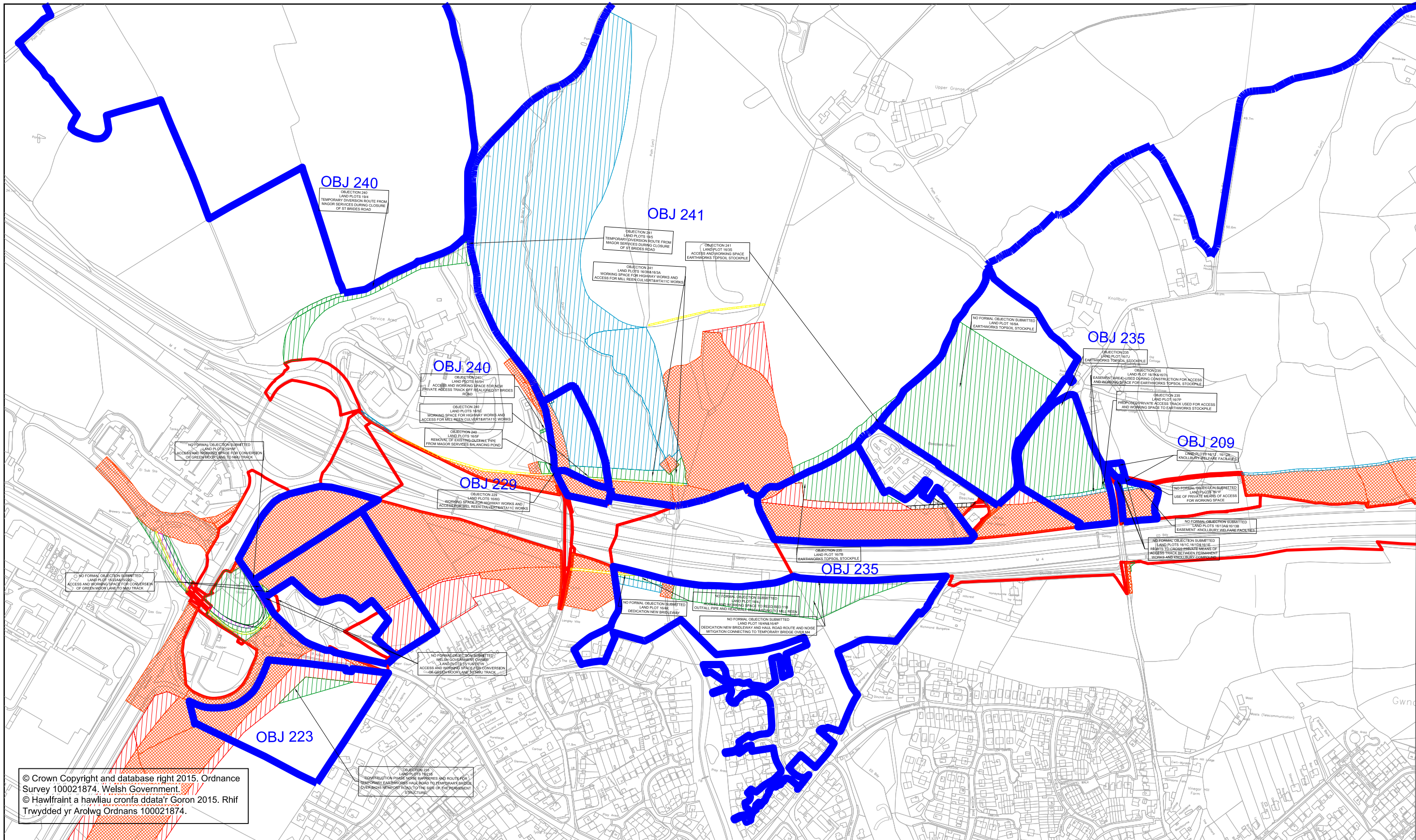


ESSENTIAL LICENCE 	DEDICATION 	SAFETY, HEALTH AND ENVIRONMENTAL INFORMATION																																																																																																																																																																																																																																																																																																																																																																																																																																																																																																																																																																																																																																																																																																																																																																																																																																																																																																																																																																																																																																																																																																																																																																																																																																																																																																																																																																																																												
--	---	--	--	--	--	--	--	--	--	--	--	--	--	--	--	--	--	--	--	--	--	--	--	--	--	--	--	--	--	--	--	--	--	--	--	--	--	--	--	--	--	--	--	--	--	--	--	--	--	--	--	--	--	--	--	--	--	--	--	--	--	--	--	--	--	--	--	--	--	--	--	--	--	--	--	--	--	--	--	--	--	--	--	--	--	--	--	--	--	--	--	--	--	--	--	--	--	--	--	--	--	--	--	--	--	--	--	--	--	--	--	--	--	--	--	--	--	--	--	--	--	--	--	--	--	--	--	--	--	--	--	--	--	--	--	--	--	--	--	--	--	--	--	--	--	--	--	--	--	--	--	--	--	--	--	--	--	--	--	--	--	--	--	--	--	--	--	--	--	--	--	--	--	--	--	--	--	--	--	--	--	--	--	--	--	--	--	--	--	--	--	--	--	--	--	--	--	--	--	--	--	--	--	--	--	--	--	--	--	--	--	--	--	--	--	--	--	--	--	--	--	--	--	--	--	--	--	--	--	--	--	--	--	--	--	--	--	--	--	--	--	--	--	--	--	--	--	--	--	--	--	--	--	--	--	--	--	--	--	--	--	--	--	--	--	--	--	--	--	--	--	--	--	--	--	--	--	--	--	--	--	--	--	--	--	--	--	--	--	--	--	--	--	--	--	--	--	--	--	--	--	--	--	--	--	--	--	--	--	--	--	--	--	--	--	--	--	--	--	--	--	--	--	--	--	--	--	--	--	--	--	--	--	--	--	--	--	--	--	--	--	--	--	--	--	--	--	--	--	--	--	--	--	--	--	--	--	--	--	--	--	--	--	--	--	--	--	--	--	--	--	--	--	--	--	--	--	--	--	--	--	--	--	--	--	--	--	--	--	--	--	--	--	--	--	--	--	--	--	--	--	--	--	--	--	--	--	--	--	--	--	--	--	--	--	--	--	--	--	--	--	--	--	--	--	--	--	--	--	--	--	--	--	--	--	--	--	--	--	--	--	--	--	--	--	--	--	--	--	--	--	--	--	--	--	--	--	--	--	--	--	--	--	--	--	--	--	--	--	--	--	--	--	--	--	--	--	--	--	--	--	--	--	--	--	--	--	--	--	--	--	--	--	--	--	--	--	--	--	--	--	--	--	--	--	--	--	--	--	--	--	--	--	--	--	--	--	--	--	--	--	--	--	--	--	--	--	--	--	--	--	--	--	--	--	--	--	--	--	--	--	--	--	--	--	--	--	--	--	--	--	--	--	--	--	--	--	--	--	--	--	--	--	--	--	--	--	--	--	--	--	--	--	--	--	--	--	--	--	--	--	--	--	--	--	--	--	--	--	--	--	--	--	--	--	--	--	--	--	--	--	--	--	--	--	--	--	--	--	--	--	--	--	--	--	--	--	--	--	--	--	--	--	--	--	--	--	--	--	--	--	--	--	--	--	--	--	--	--	--	--	--	--	--	--	--	--	--	--	--	--	--	--	--	--	--	--	--	--	--	--	--	--	--	--	--	--	--	--	--	--	--	--	--	--	--	--	--	--	--	--	--	--	--	--	--	--	--	--	--	--	--	--	--	--	--	--	--	--	--	--	--	--	--	--	--	--	--	--	--	--	--	--	--	--	--	--	--	--	--	--	--	--	--	--	--	--	--	--	--	--	--	--	--	--	--	--	--	--	--	--	--	--	--	--	--	--	--	--	--	--	--	--	--	--	--	--	--	--	--	--	--	--	--	--	--	--	--	--	--	--	--	--	--	--	--	--	--	--	--	--	--	--	--	--	--	--	--	--	--	--	--	--	--	--	--	--	--	--	--	--	--	--	--	--	--	--	--	--	--	--	--	--	--	--	--	--	--	--	--	--	--	--	--	--	--	--	--	--	--	--	--	--	--	--	--	--	--	--	--	--	--	--	--	--	--	--	--	--	--	--	--	--	--	--	--	--	--	--	--	--	--	--	--	--	--	--	--	--	--	--	--	--	--	--	--	--	--	--	--	--	--	--	--	--	--	--	--	--	--	--	--	--	--	--	--	--	--	--	--	--	--	--	--	--	--	--	--	--	--	--	--	--	--	--	--	--	--	--	--	--	--	--	--	--	--	--	--	--	--	--	--	--	--	--	--	--	--	--	--	--	--	--	--	--	--	--	--	--	--	--	--	--	--	--	--	--	--	--	--	--	--	--	--	--	--	--	--	--	--	--	--	--	--	--	--	--	--	--	--	--	--	--	--	--	--	--	--	--	--	--	--	--	--	--	--	--	--	--	--	--	--	--	--	--	--	--	--	--	--	--	--	--	--	--	--	--	--	--	--	--	--	--	--	--	--	--	--	--	--	--	--	--	--	--	--	--	--	--	--	--	--	--	--	--	--	--	--	--	--	--	--	--	--	--	--	--	--	--	--	--	--	--	--	--	--	--	--	--	--	--	--	--	--	--	--	--	--	--	--	--	--	--	--	--	--	--	--	--	--	--	--	--	--	--	--	--	--	--	--	--	--	--	--	--	--	--	--	--	--	--	--	--	--	--	--	--	--	--	--	--	--	--	--	--	--	--	--	--	--	--	--	--	--	--	--	--	--	--	--	--	--	--	--	--	--	--	--	--	--	--	--	--	--	--	--	--	--	--	--	--	--	--	--	--	--	--	--	--	--	--	--	--	--	--	--	--	--	--	--	--	--	--	--	--	--	--	--	--	--	--	--	--	--	--	--	--	--	--	--	--	--	--	--	--	--	--	--	--	--	--	--	--	--	--	--	--	--	--	--	--	--	--	--	--	--	--	--	--	--	--	--	--	--	--	--	--	--	--	--	--	--	--	--	--	--	--	--	--	--	--	--	--	--	--	--	--	--	--	--	--	--	--	--	--	--	--	--	--	--	--	--	--	--	--	--	--	--	--	--	--	--	--	--	--	--	--	--	--	--	--	--	--	--	--	--	--	--	--	--	--	--	--	--	--	--	--	--	--	--	--	--	--	--	--	--	--	--	--	--	--	--	--	--	--	--	--	--	--	--	--	--	--	--	--	--	--	--	--	--	--	--	--	--	--	--	--	--	--	--	--	--	--	--	--	--	--	--

100
Millimetres

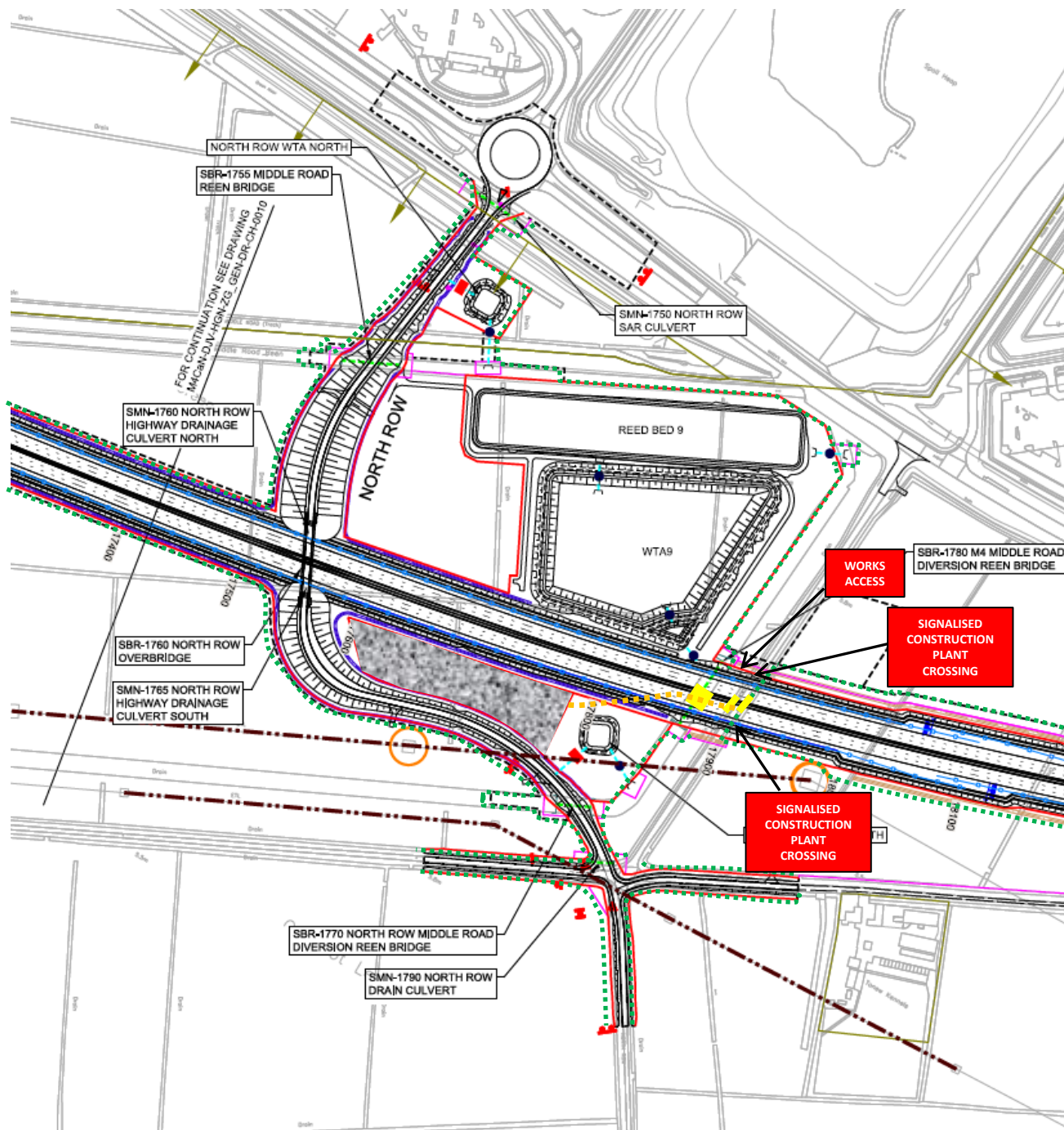
10
0

DO NOT SCALE



Appendix 1.17

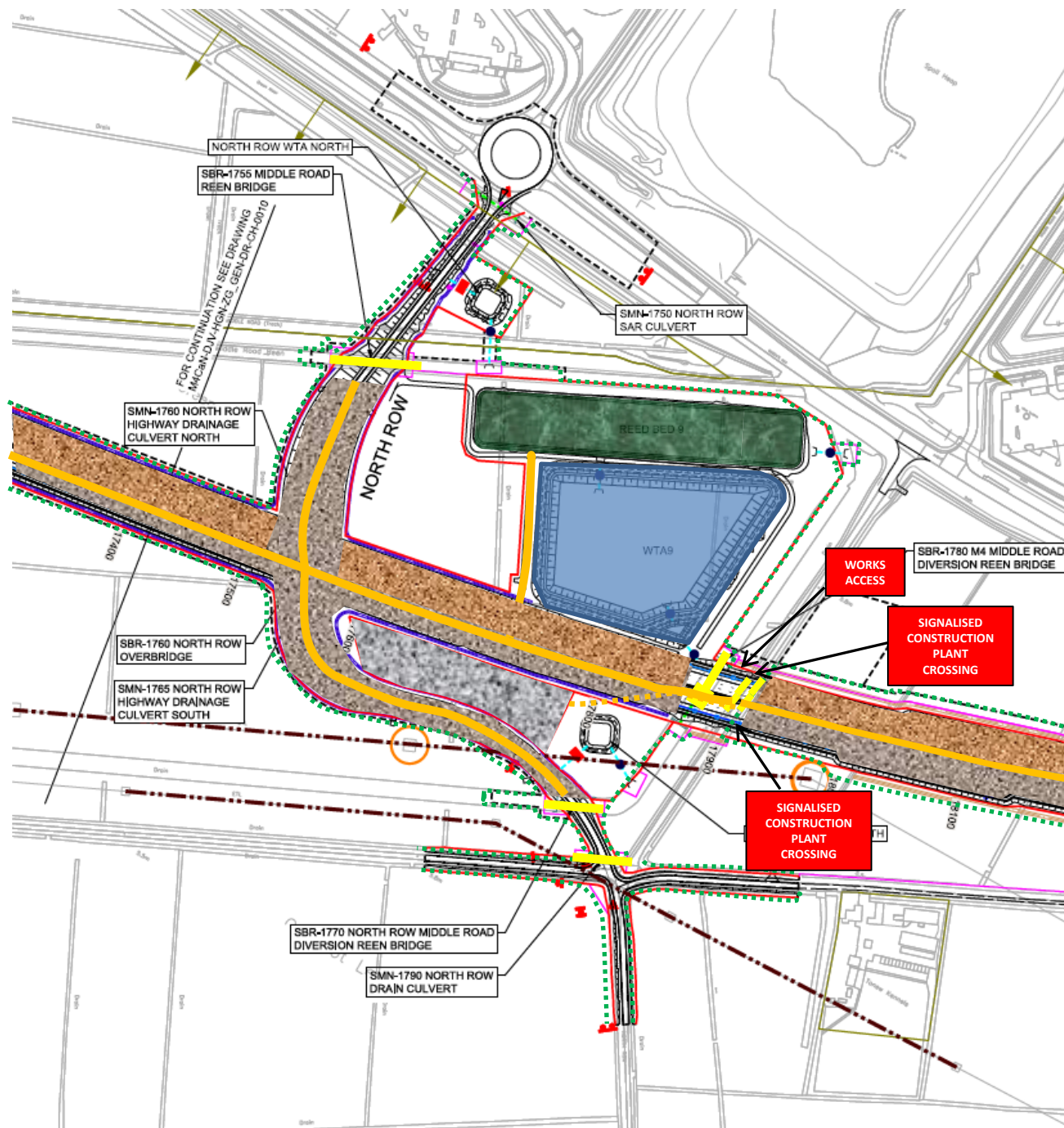
Construction Sequence for North Row



North Row Sequence

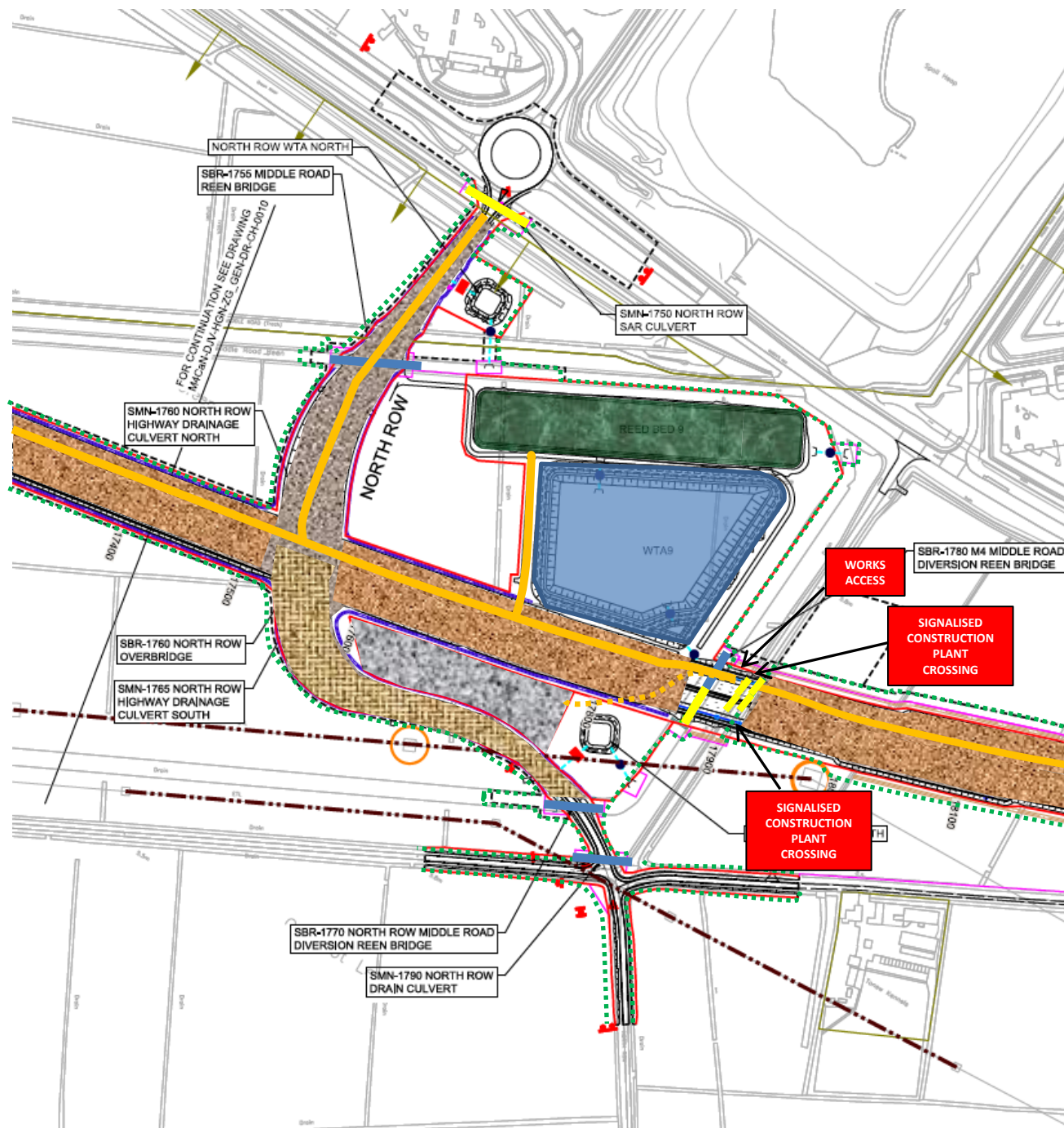
- Undertake Environmental clearance surveys to create access from North Row and compound area
- Create temporary works access to compound area including temporary reen crossings
- Establish temporary fencing (inc env fencing)
- Undertake ecology translocation
- Undertake Tree / Hedge Clearance
- Install R/C Plant Crossing Slab on North Row

Appendix 1.17 Figure 1



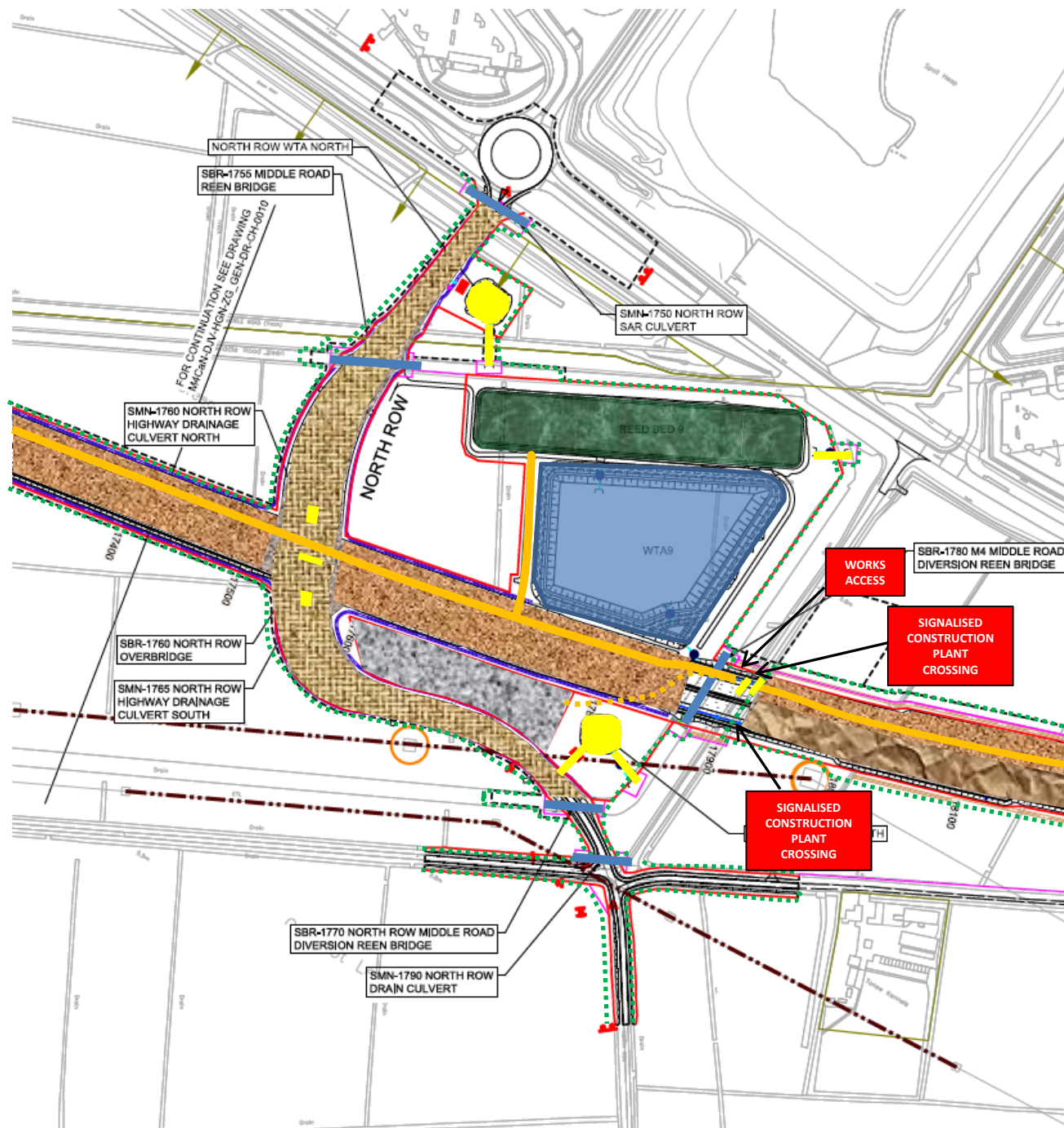
North Row Sequence

- Construct main haul road
- Install temp water management bunds
- Construct temp WTA & Reed Beds
- Install Working Platforms
- Construct Culverts
- Install Band Drains along main line
- Install Culverts



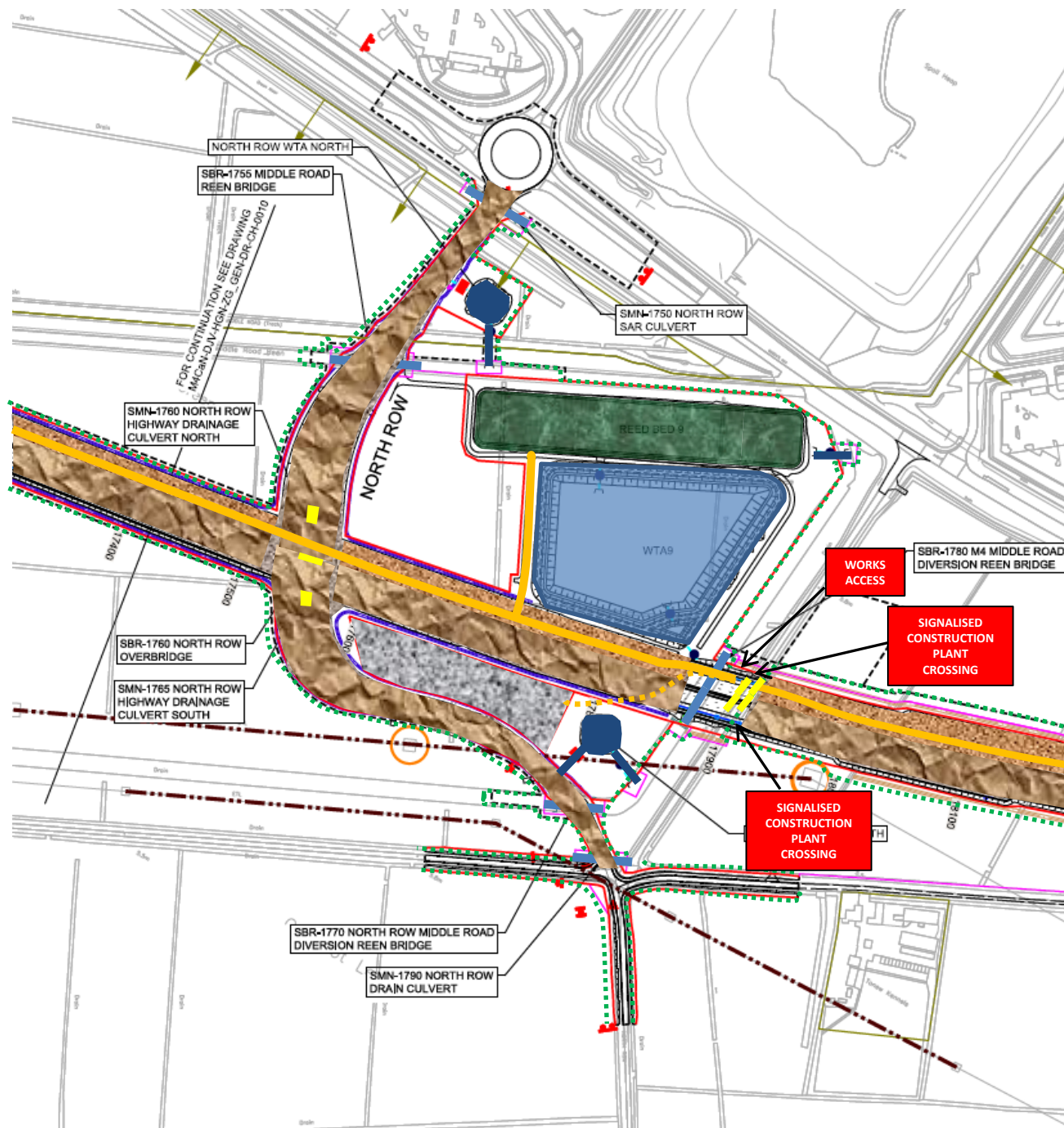
North Row Sequence

- Switch Haul road
- Continue Constructing Culverts
- Continue Installing Band Drains on opposite carriageway on mainline
- Start precast driven piles for overbridge and approach ramps.



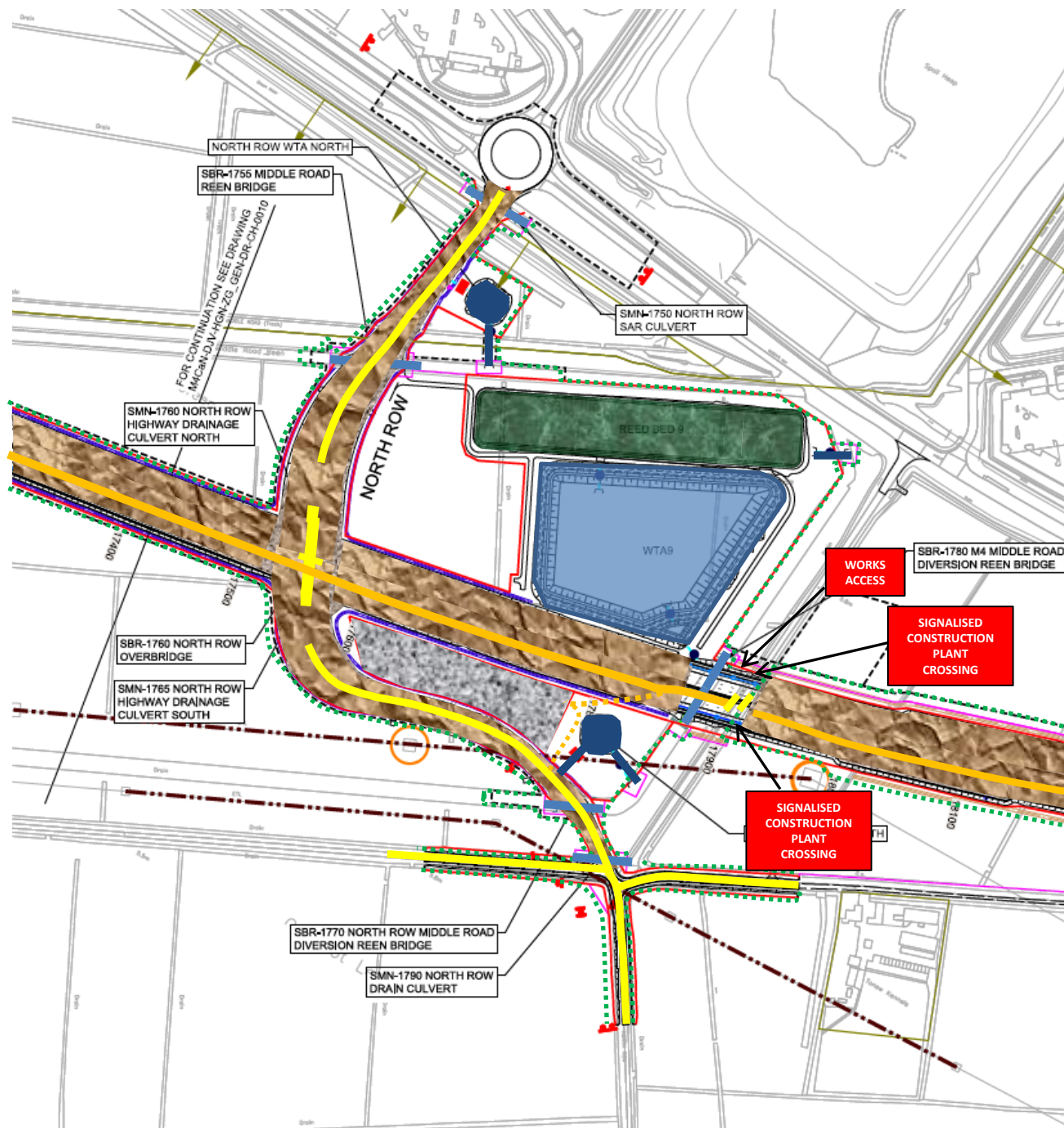
North Row Sequence

- Complete Culvert Construction
- Continue Installing Band Drains on opposite carriageway
- Install precast driven piles for overbridge and approach ramps.
- Start mass embankment fill & surcharge
- Start North Row Bridge Construction
- Construct Side Road Drainage Ponds



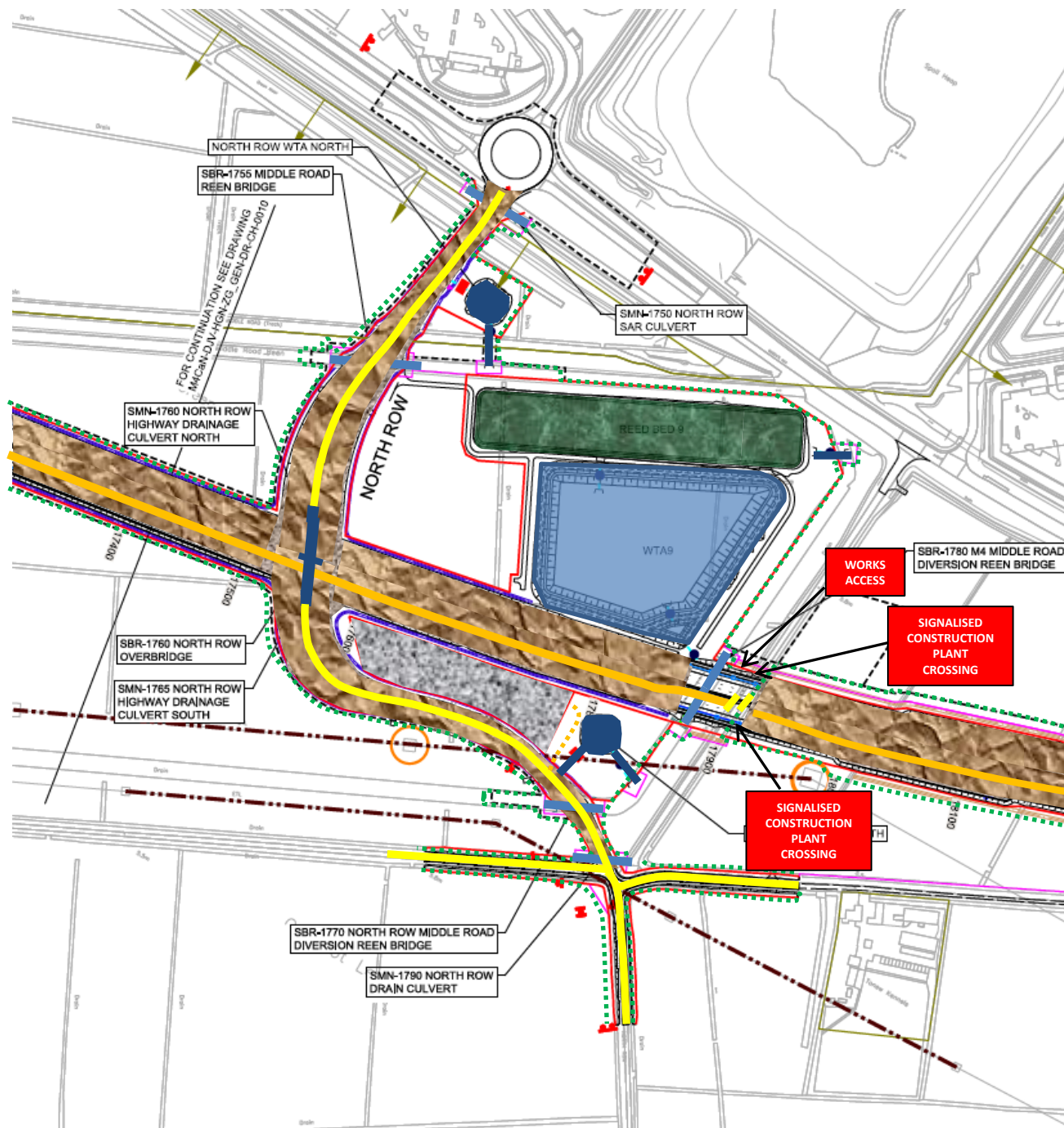
North Row Sequence

- Continue mass embankment fill & surcharge
- Continue North Row Bridge Construction
- Complete Side Road Drainage Ponds



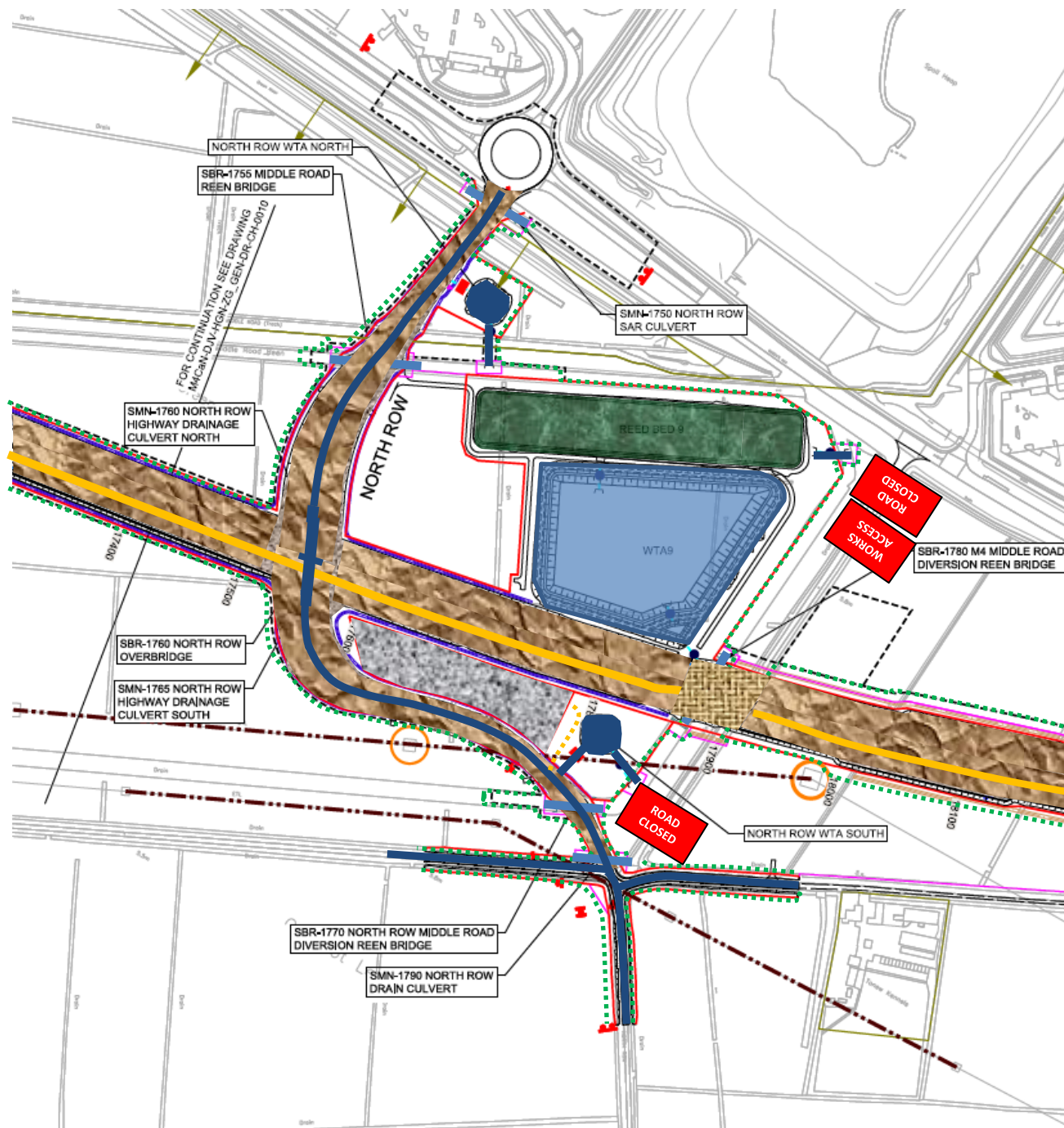
North Row Sequence

- Switch Haul road onto constructed embankment
- Continue embankment construction on opposite carriageway
- Embankment surcharge period on previously constructed mainline embankment
- Continue North Row Bridge Construction
- Start road works on side roads



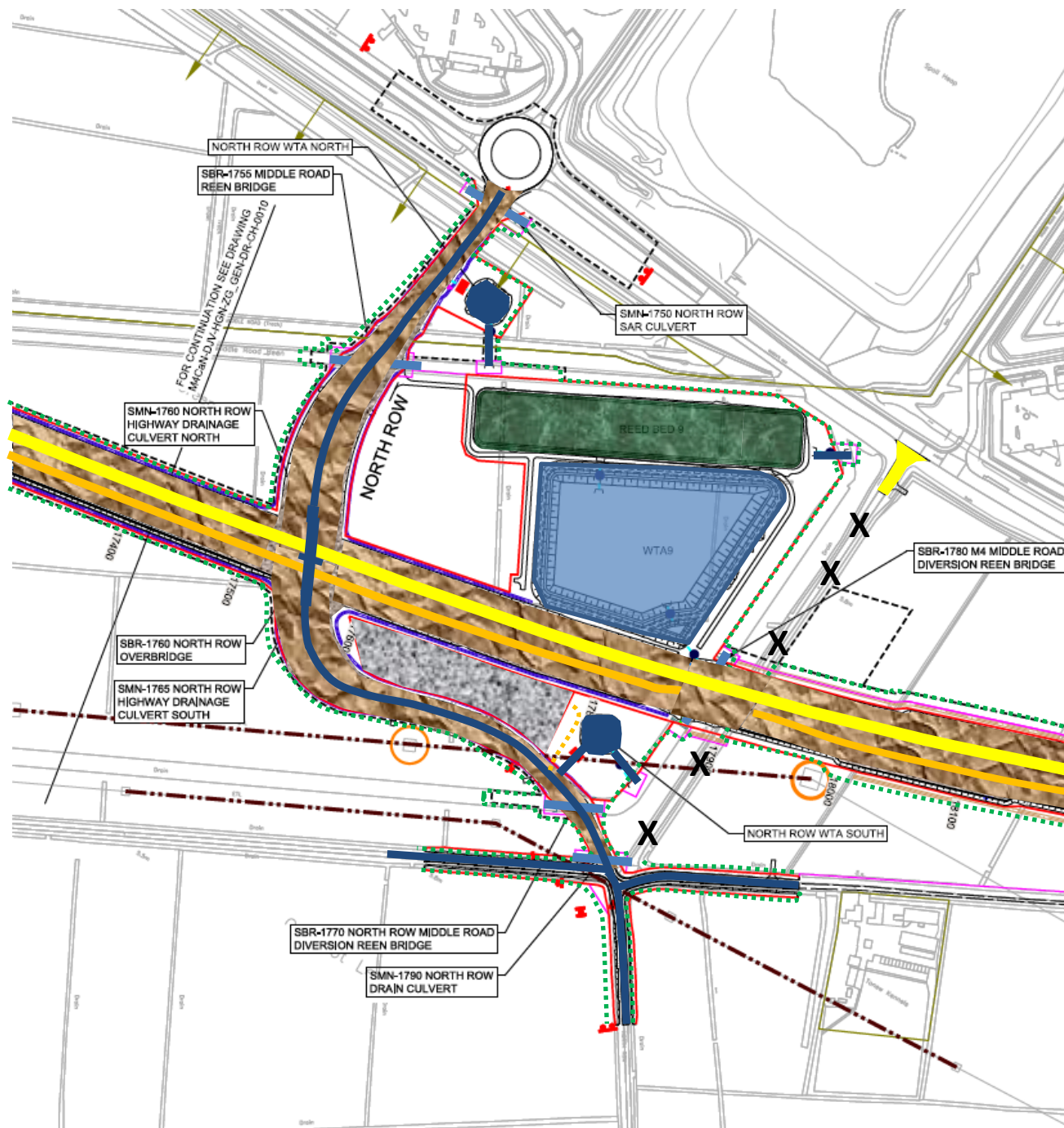
North Row Sequence

- Embankment surcharge full width of mainline embankment
- Complete North Row Bridge Construction
- Complete side road infills to overbridge
- Utility Diversions and connections over North Row overbridge



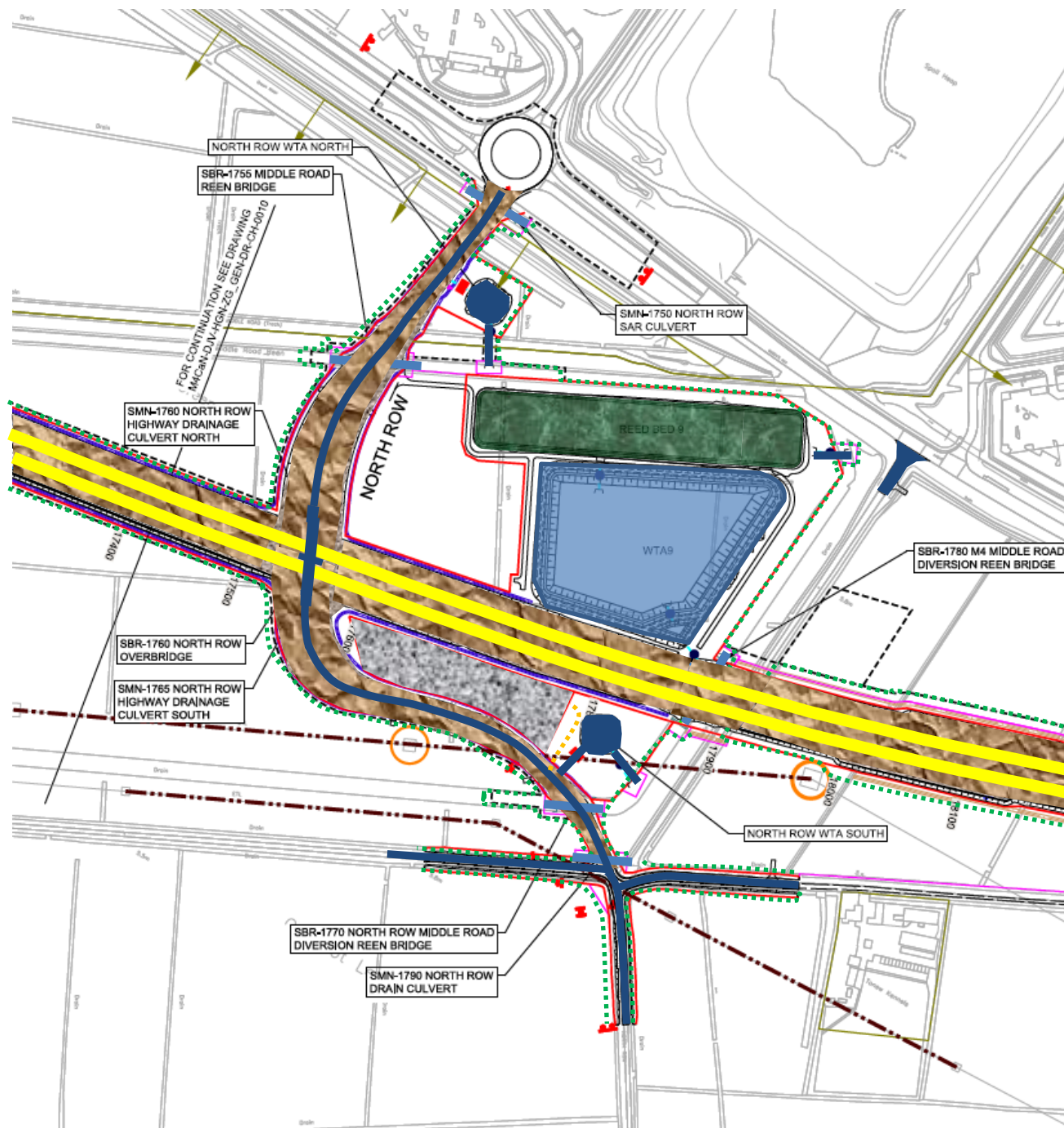
North Row Sequence

- Embankment surcharge full width of mainline embankment.
- Complete Utility diversions over North Row Overbridge.
- Construct piling platform on footprint of disused carriageway on North Row and install Precast driven Concrete piles.



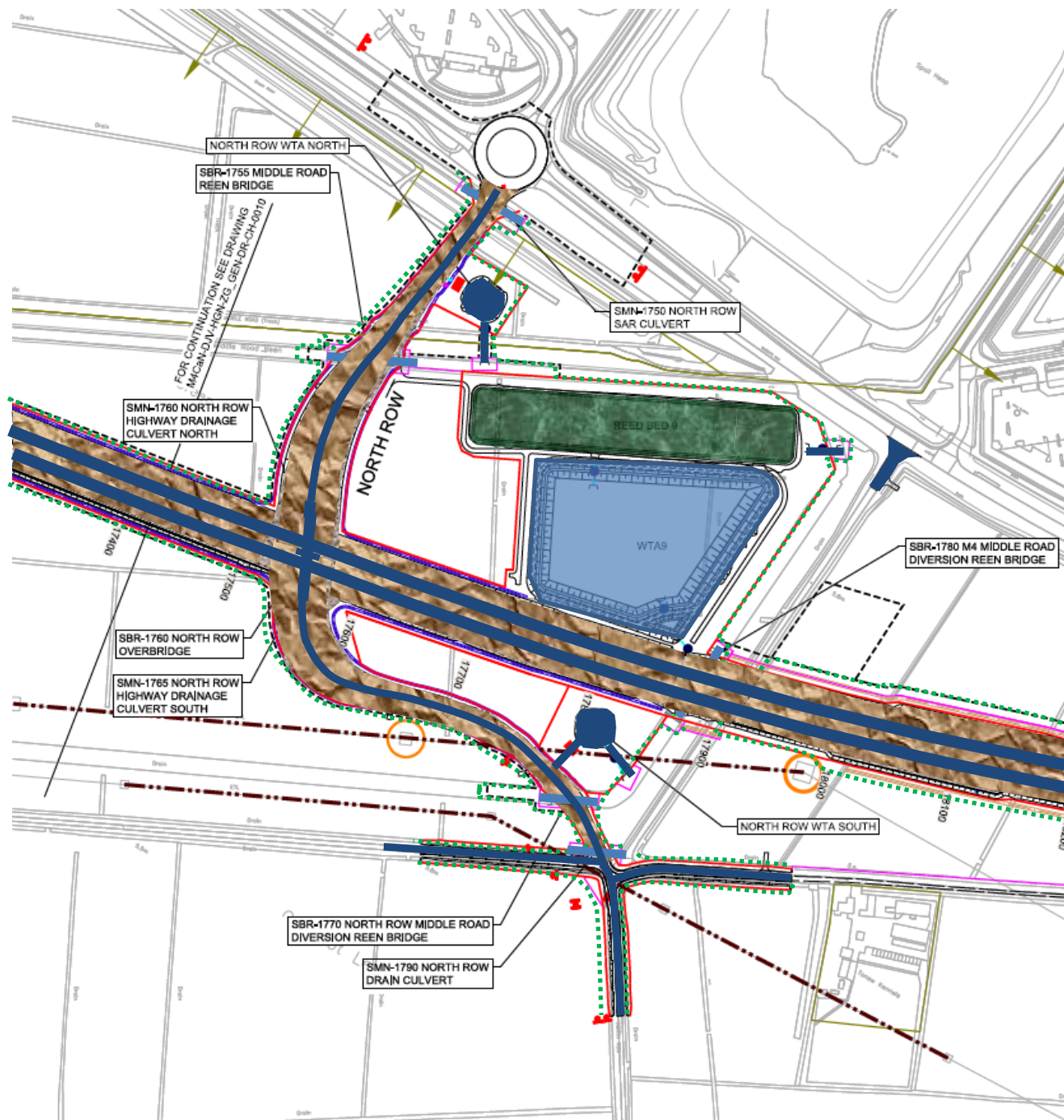
North Row Sequence

- Complete Earthworks infill on disused section of North Row using embankment surcharge post surcharge period.
- Start removing surcharge fill from embankment to infill areas of embankment higher than 5m (dispose at Llandeenny Railway Bridge)
- Construct Pavement to one carriageway
- Break out abandoned carriageway and landscape.
- Construct new maintenance access



North Row Sequence

- Remove remaining Surcharge to embankment fill areas greater than 5m in height. (dispose at Llandeenny Railway Bridge)
- Continue with Pavement construction to opposite carriageway.
- Complete ancillary items prior to opening



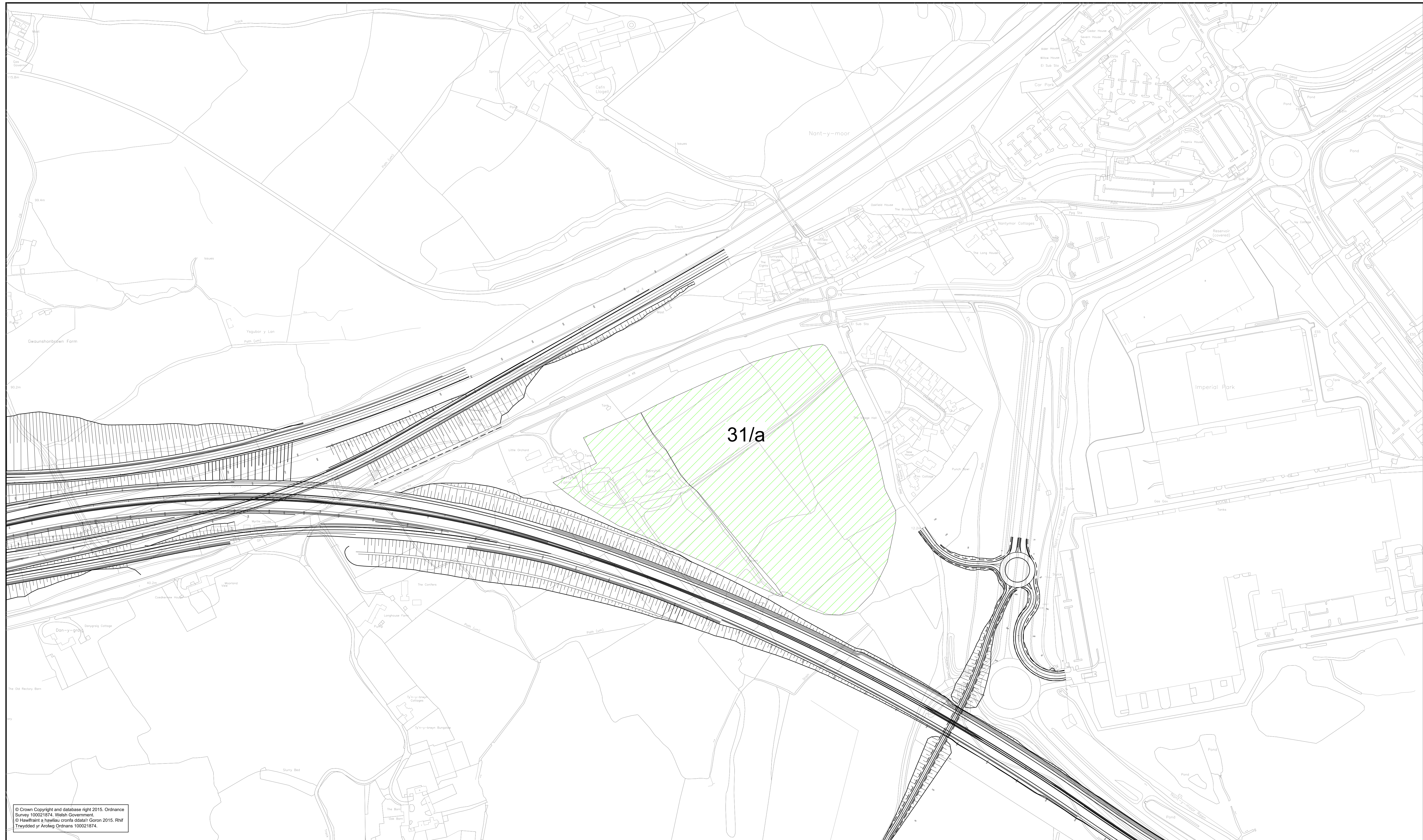
North Row Sequence

- Open M4 CAN
- Remove Temporary Compound

Appendix 1.18

Borrow Pit Locations

DO NOT SCALE



© Crown Copyright and database right 2015. Ordnance Survey 100021874. Welsh Government.
© Hawlfraint a hawliau cronfa ddata'r Goron 2015. Rhif Trwydded yr Arolwg Ordnans 100021874.

SAFETY, HEALTH AND ENVIRONMENTAL INFORMATION

In addition to the hazards/risks normally associated with the types of work detailed on this drawing, note the following significant residual risks (Reference shall also be made to the design hazard log).

Construction (Enter "None" if applicable)
--

Maintenance / Cleaning
(Enter "None" if applicable)

Use
(Enter "None" if applicable)

Decommissioning / Demolition (Enter "None" if applicable)	
--	--

[illegible]

Drawing Status	
----------------	--

	Suitability
--	-------------

Project Title	M4 CORRIDOR AROUND NEWPORT
---------------	----------------------------

Project Team

Drawing Title	<h1 style="margin: 0;">APPENDIX 1-18</h1> <h2 style="margin: 0;">BORROW PIT LOCATIONS</h2> <h3 style="margin: 0;">SHEET 1 OF 2</h3>
---------------	---

Scale 1:1	Designed / Drawn	Checked	Approved	Authorised
--------------	------------------	---------	----------	------------

Original Size A1	Date ---	Date ---	Date ---	Date ---
----------------------------	-------------	-------------	-------------	-------------

Drawing Number			Revision
Project	Originator	Volume	

M4CaN - CJV - GEN -
ZG GEN - DB - ZM - 0032

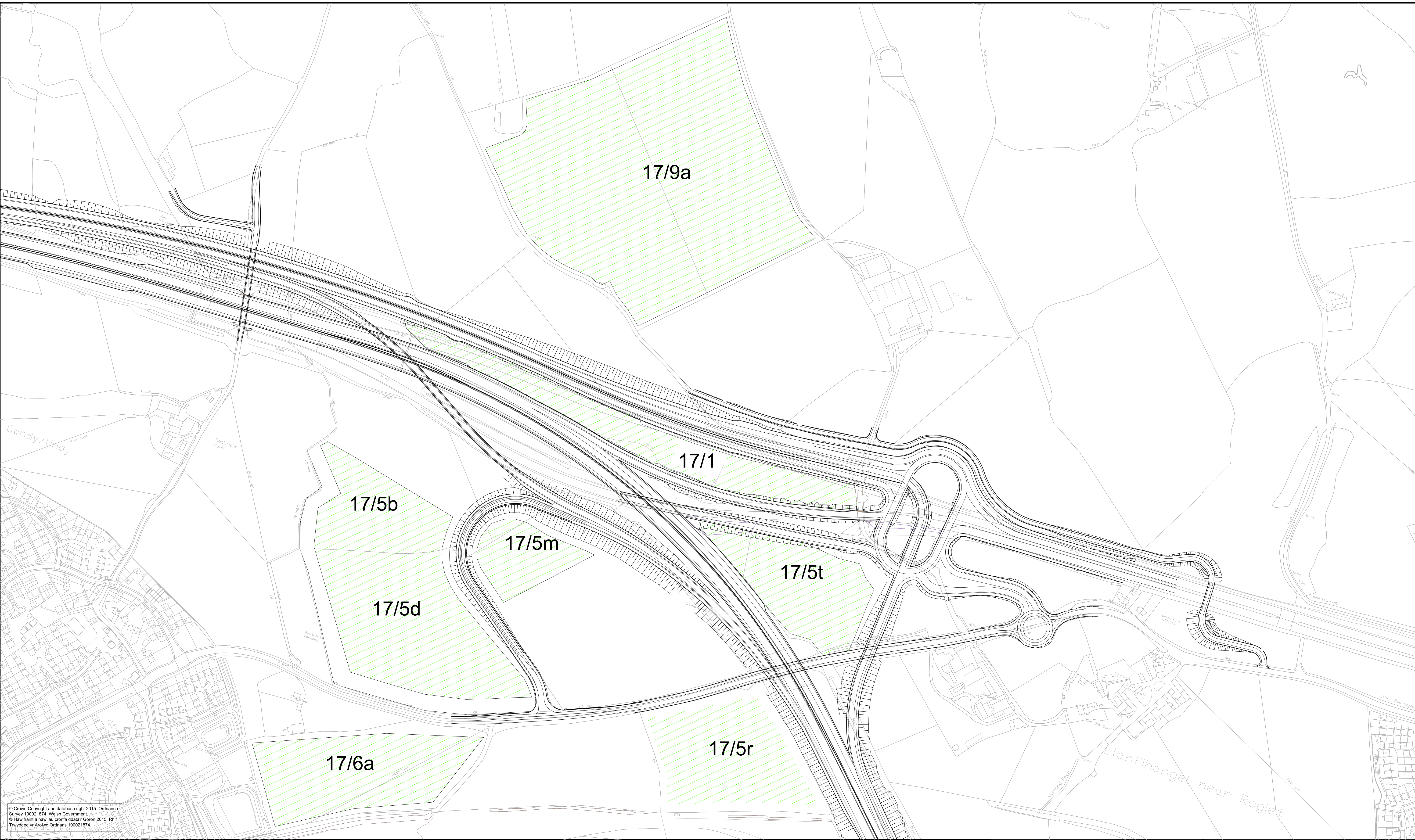
Location	Type	Role	Number
----------	------	------	--------

Llywodraeth Cymru
Welsh Government

DO NOT SCALE

Millimetres

0 10 100



© Crown Copyright and database right 2015. Ordnance Survey 100021874. Welsh Government.
© Hawlfraint a hawlau cronfa ddata'r Goron 2015. Rhif Trwydded yr Arolwg Ordnans 100021874.

GENERAL NOTES: 1. ALL DIMENSIONS ARE IN METRES UNLESS NOTED OTHERWISE. 2. ONLY WRITTEN DIMENSIONS SHALL BE USED, DO NOT SCALE.			SAFETY, HEALTH AND ENVIRONMENTAL INFORMATION In addition to the hazards/risks normally associated with the types of work detailed on this drawing, note the following significant residual risks (Reference shall also be made to the design hazard log). Construction (Enter "None" if applicable) Maintenance / Cleaning (Enter "None" if applicable) Use (Enter "None" if applicable) Decommissioning / Demolition (Enter "None" if applicable)			Drawing Status Project Team Client			Sustainability Project Title Drawing Title Scale Original Size Drawing Number Project Originator Volume Revision		
									M4 CORRIDOR AROUND NEWPORT		
									APPENDIX 1-18 BORROW PIT LOCATIONS SHEET 2 OF 2		
									Designed / Drawn Checked Approved Authorised		
									Date Date Date Date		
									M4CaN - CJV - GEN - ZG_GEN - DR - ZM - 0033		
									Location Type Role Number		

