APPENDIX 17: WILTON INTERNATIONAL ENTERPRISE ZONE PLAN

Tees Valley Enterprise Zones - Wilton

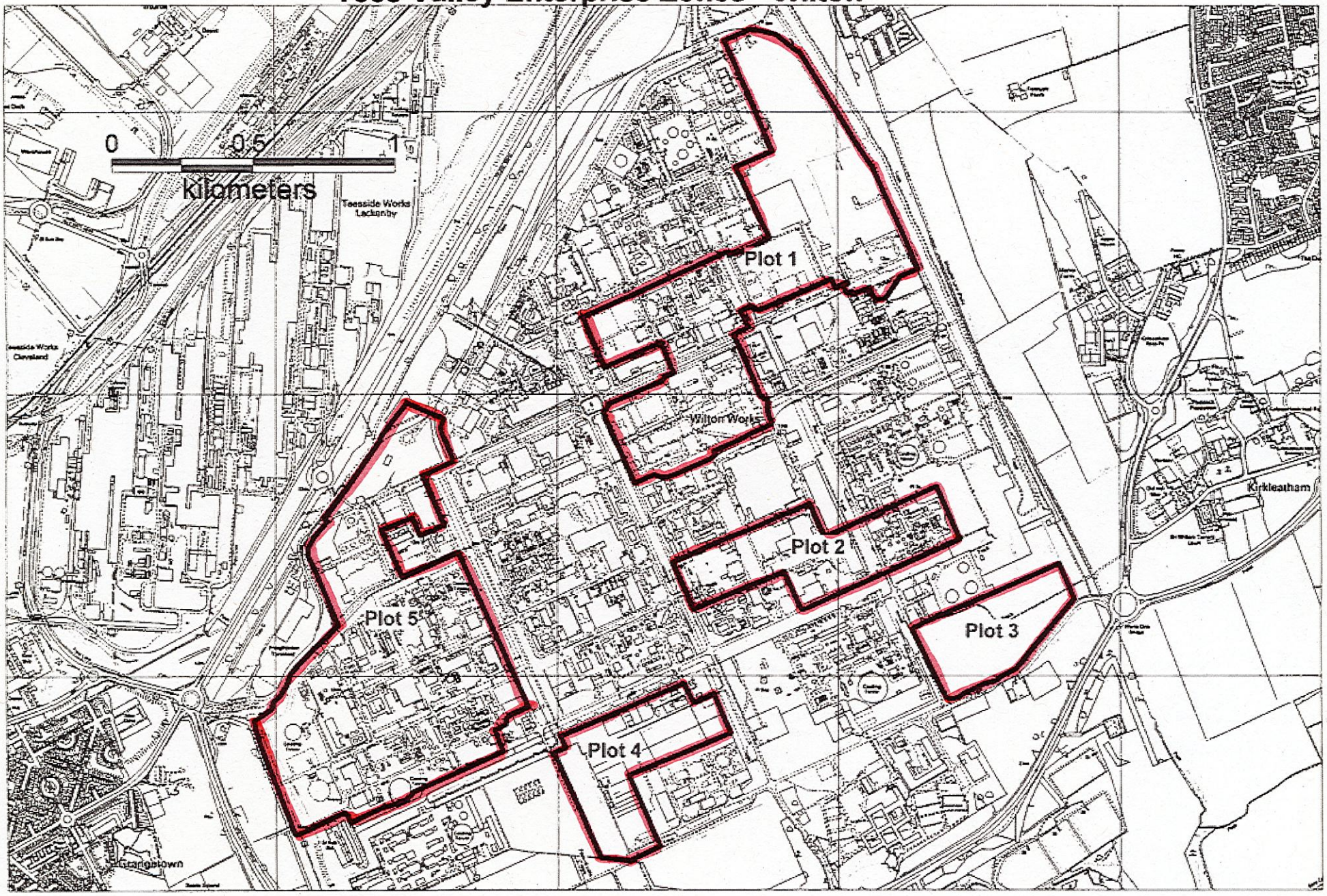

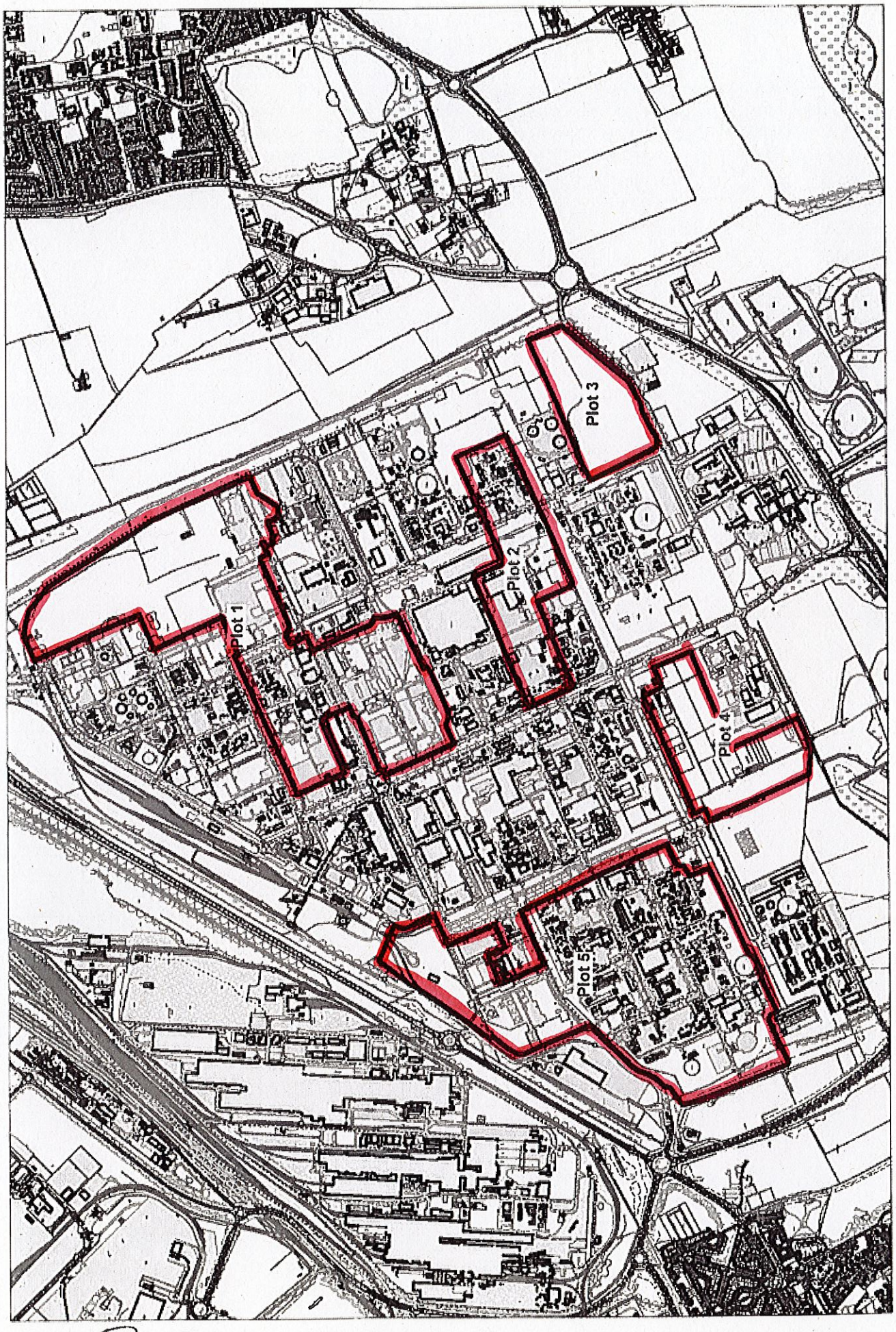
Plot 1
Plot 2
Plot 3
Plot 4
Plot 5

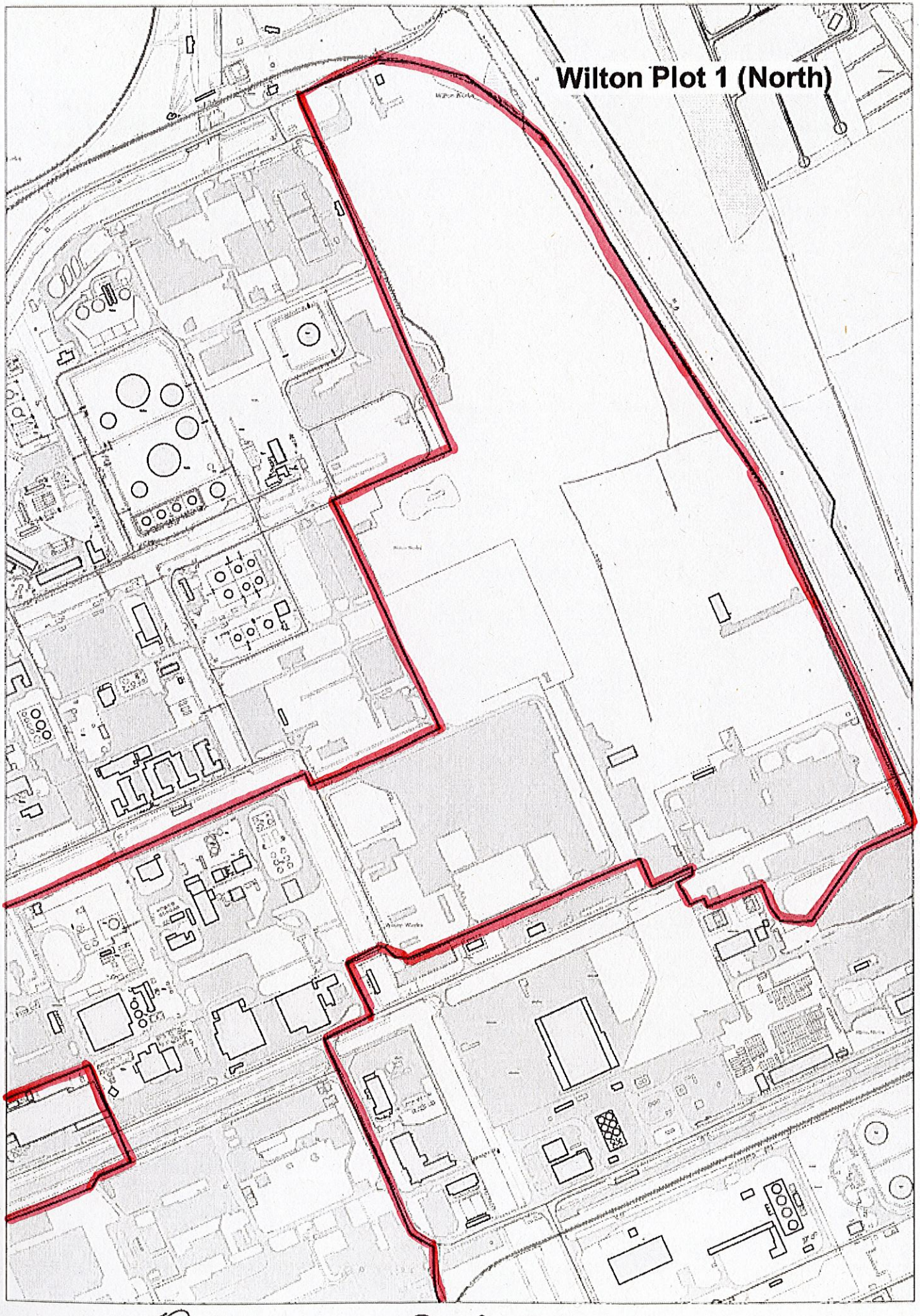
Wilton Plot 1 (North)

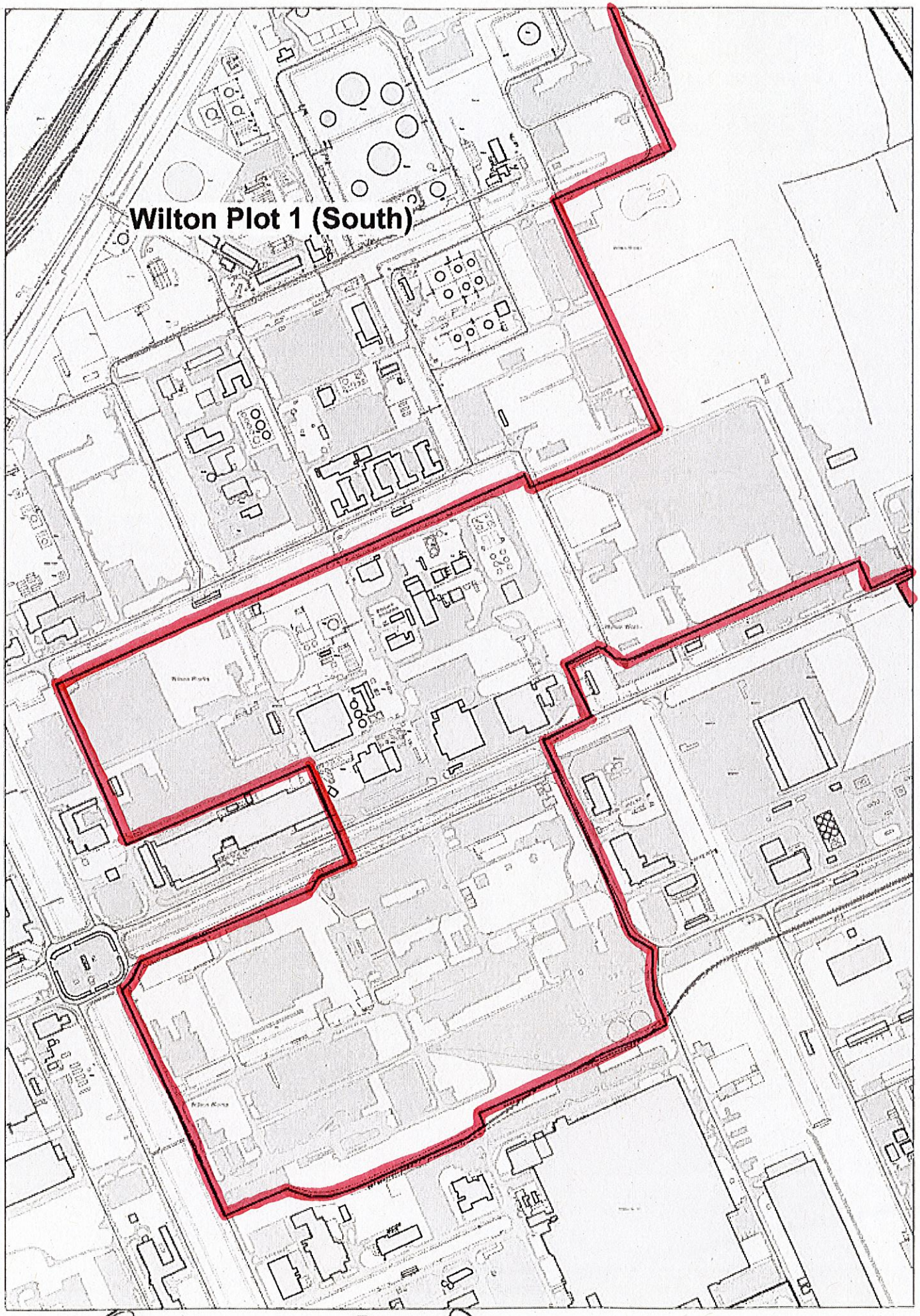
Wilton Plot 1 (South)

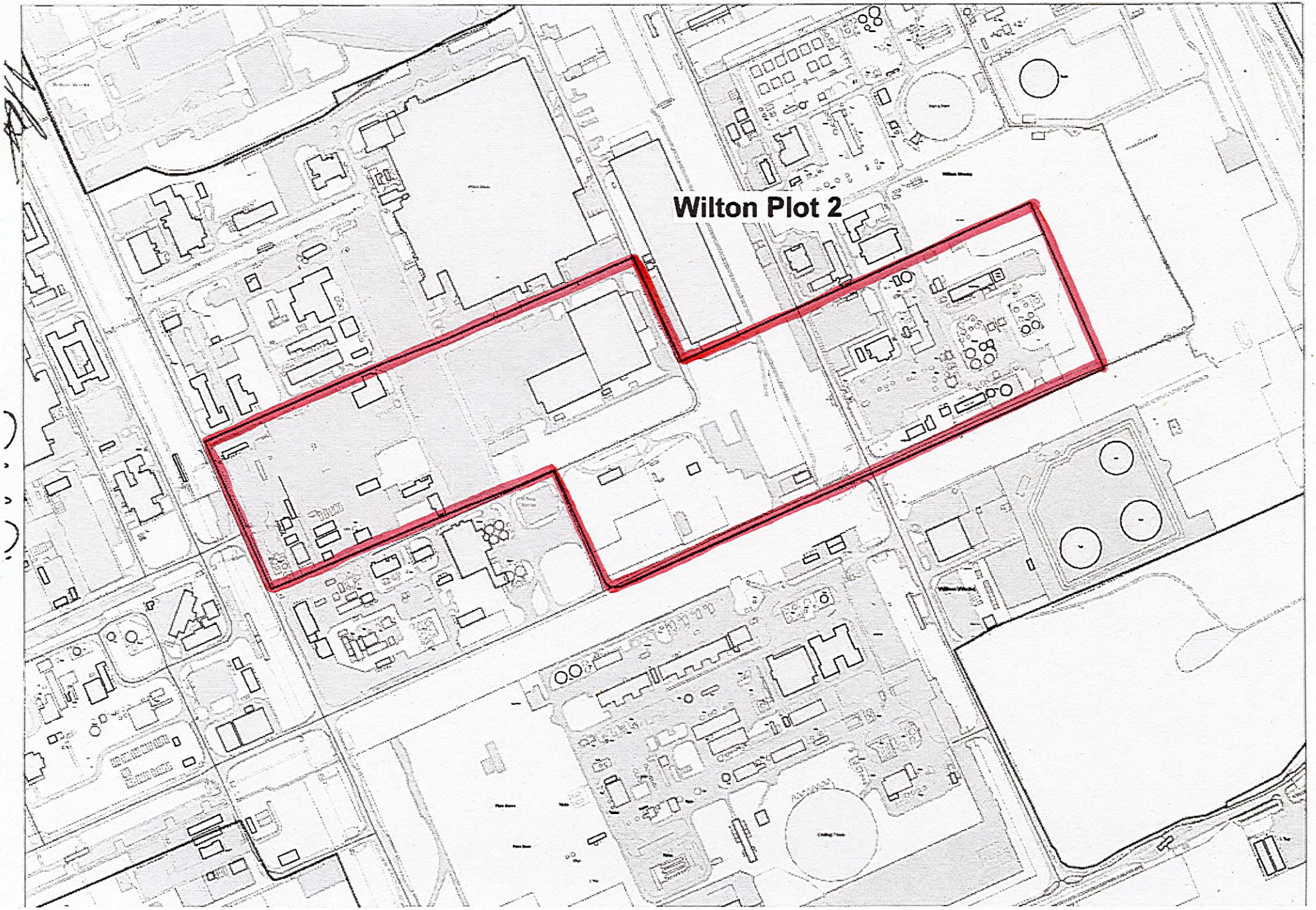
Wilton Plot 2

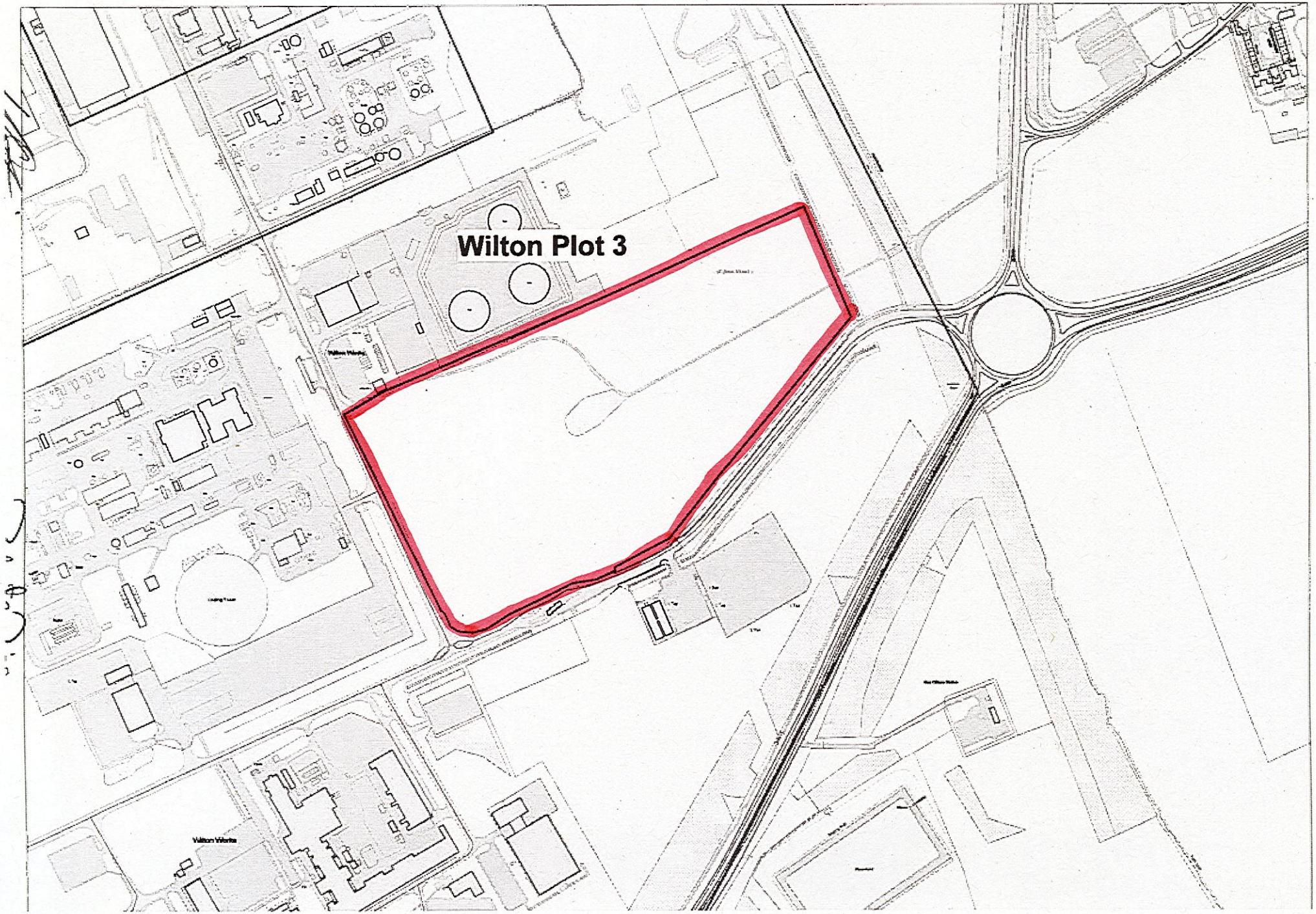
Wilton Plot 3

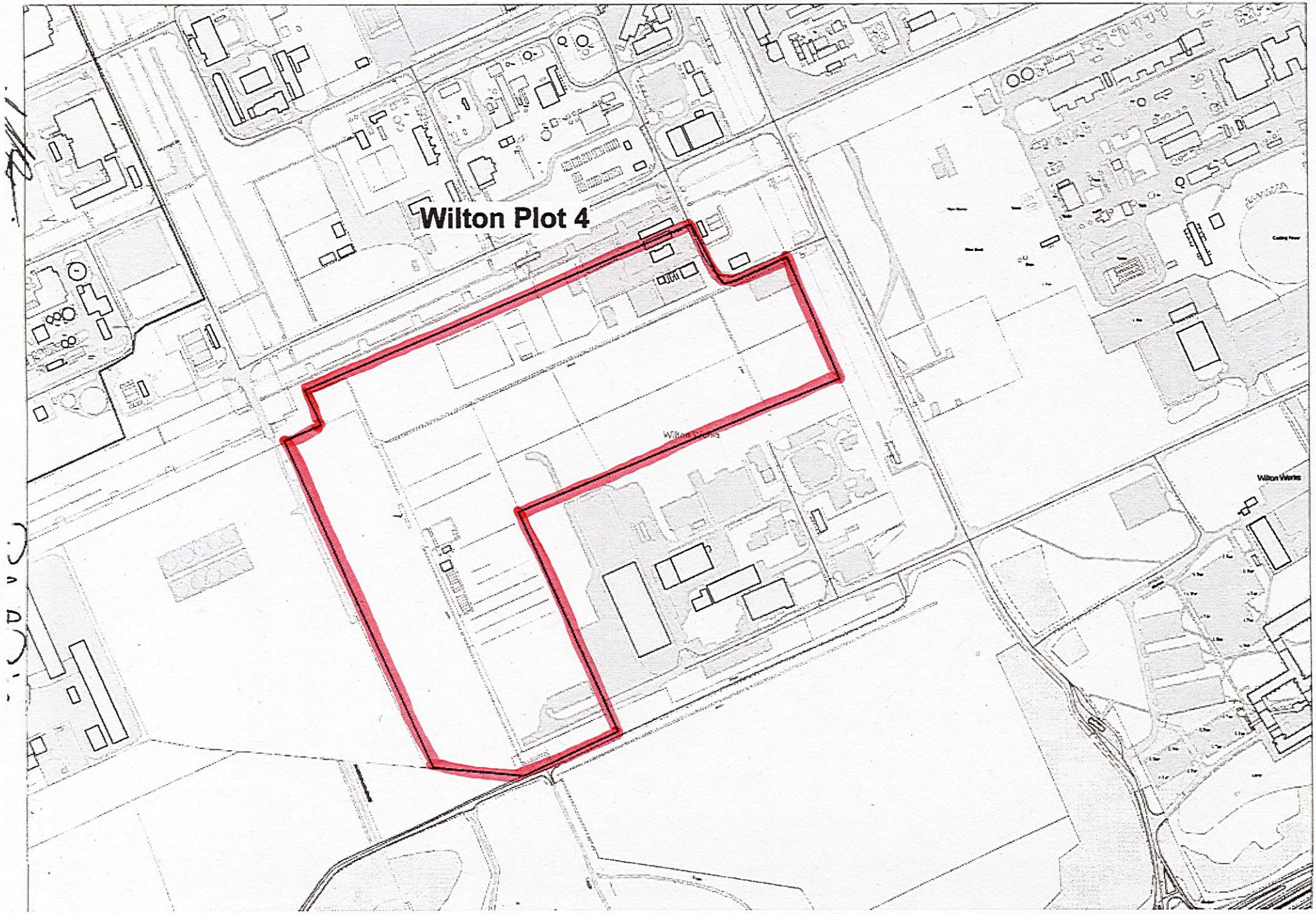
Wilton Plot 4

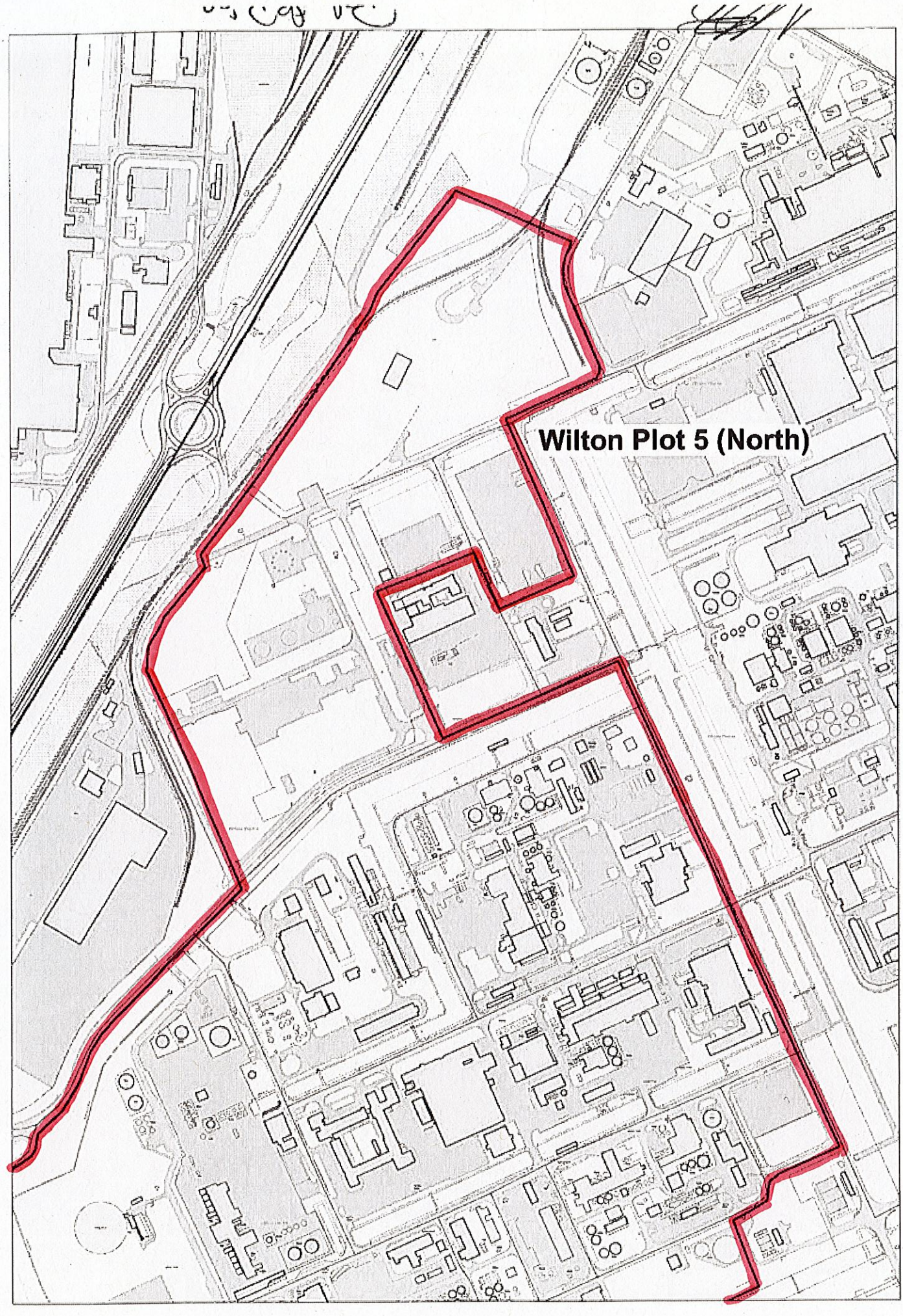
Wilton Plot 5 (North)

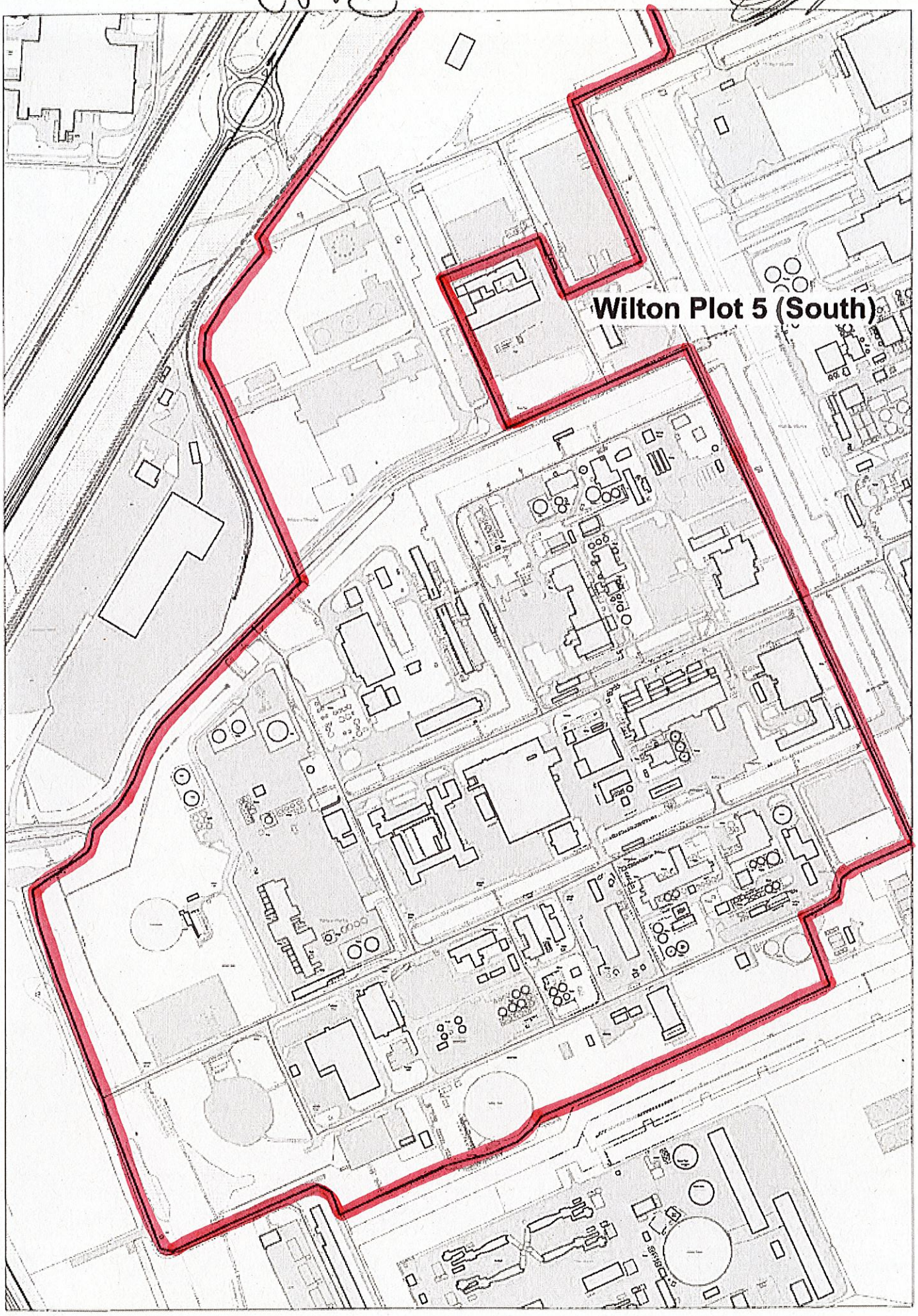
Wilton Plot 5 (South)

Tees Valley Enterprise Zones - PD Ports / South Bank Wharf

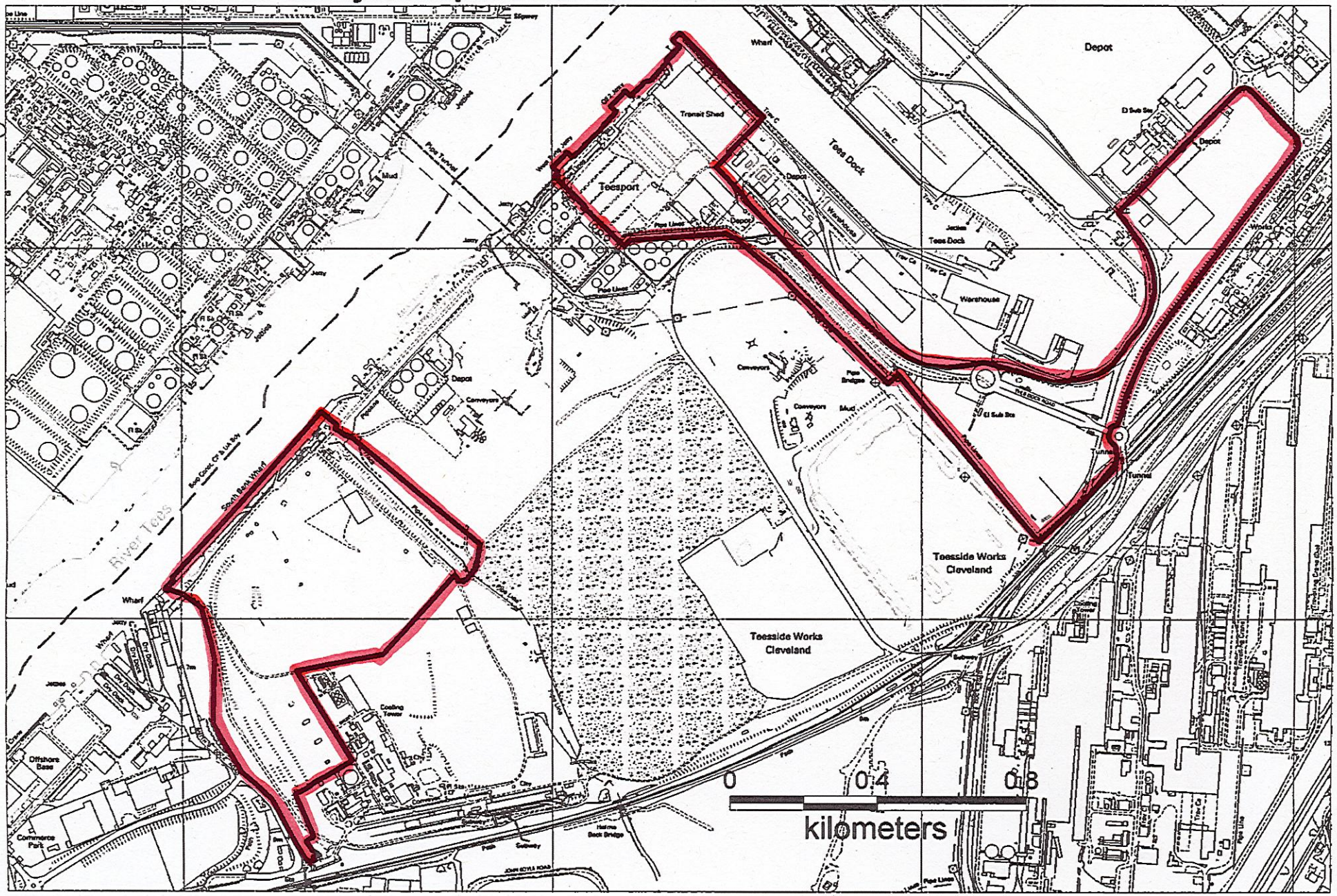

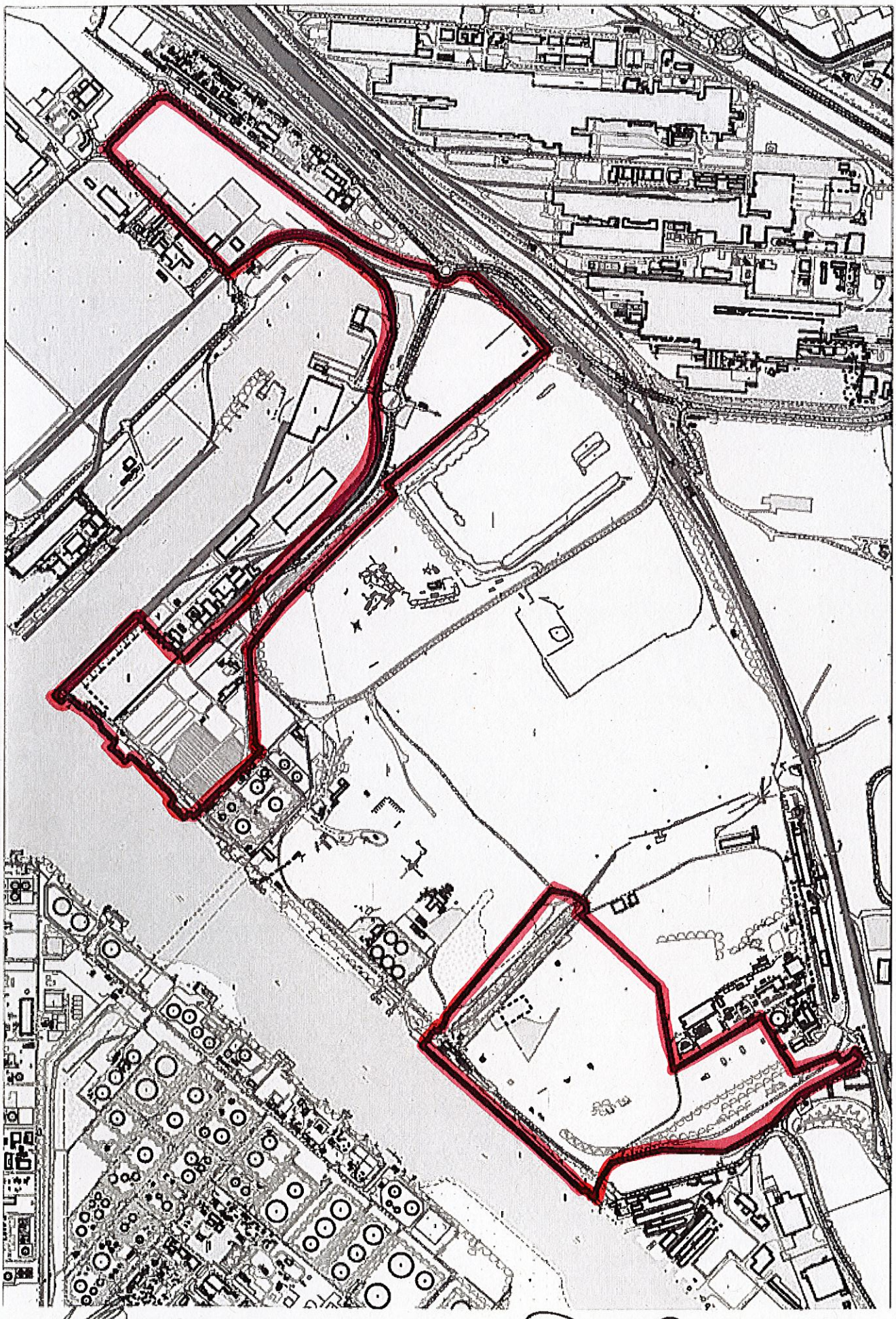

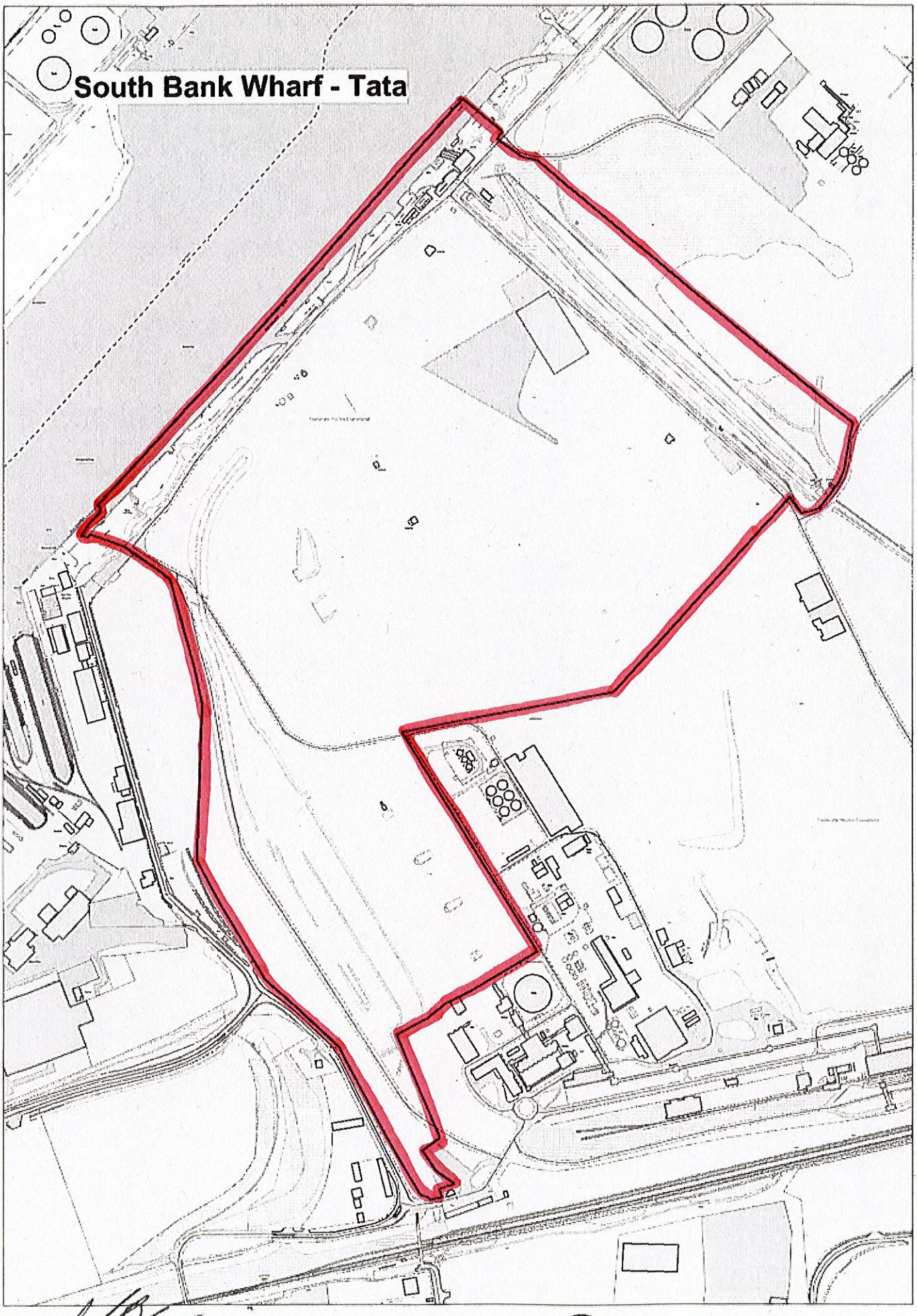
South Bank Wharf - Tata

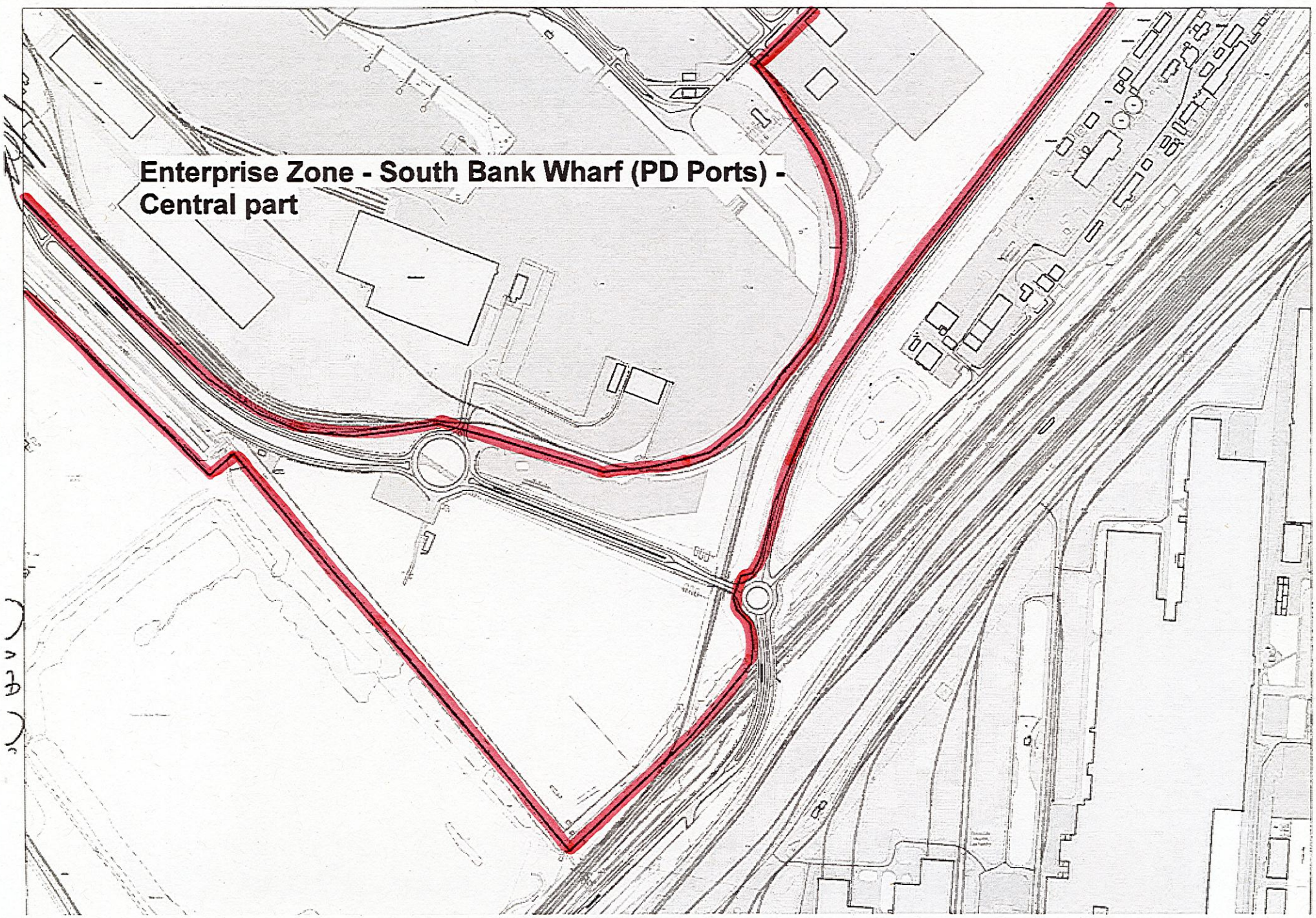
Enterprise Zone - South Bank Wharf (PD Ports) -
Central part

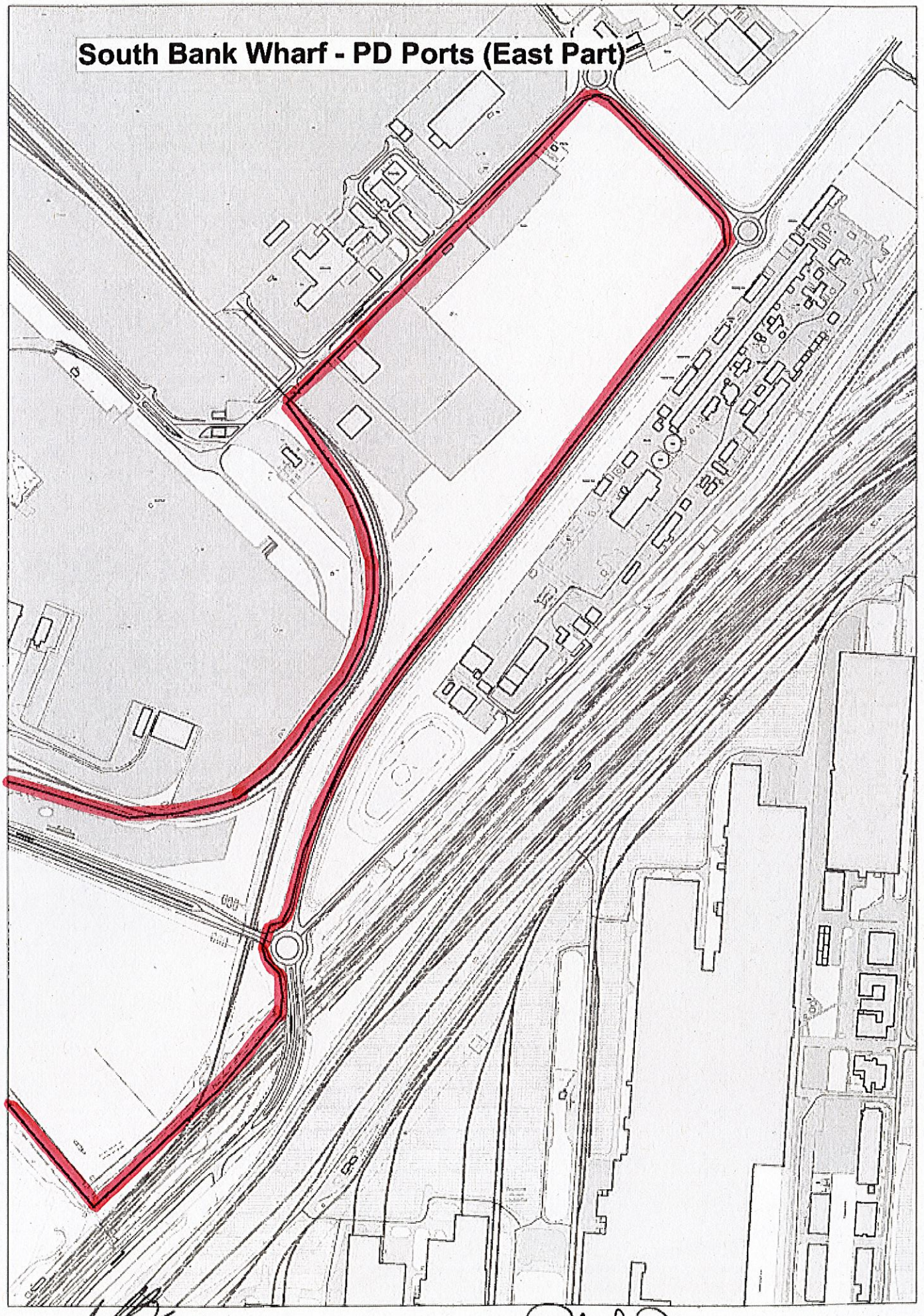
South Bank Wharf - PD Ports (East Part)

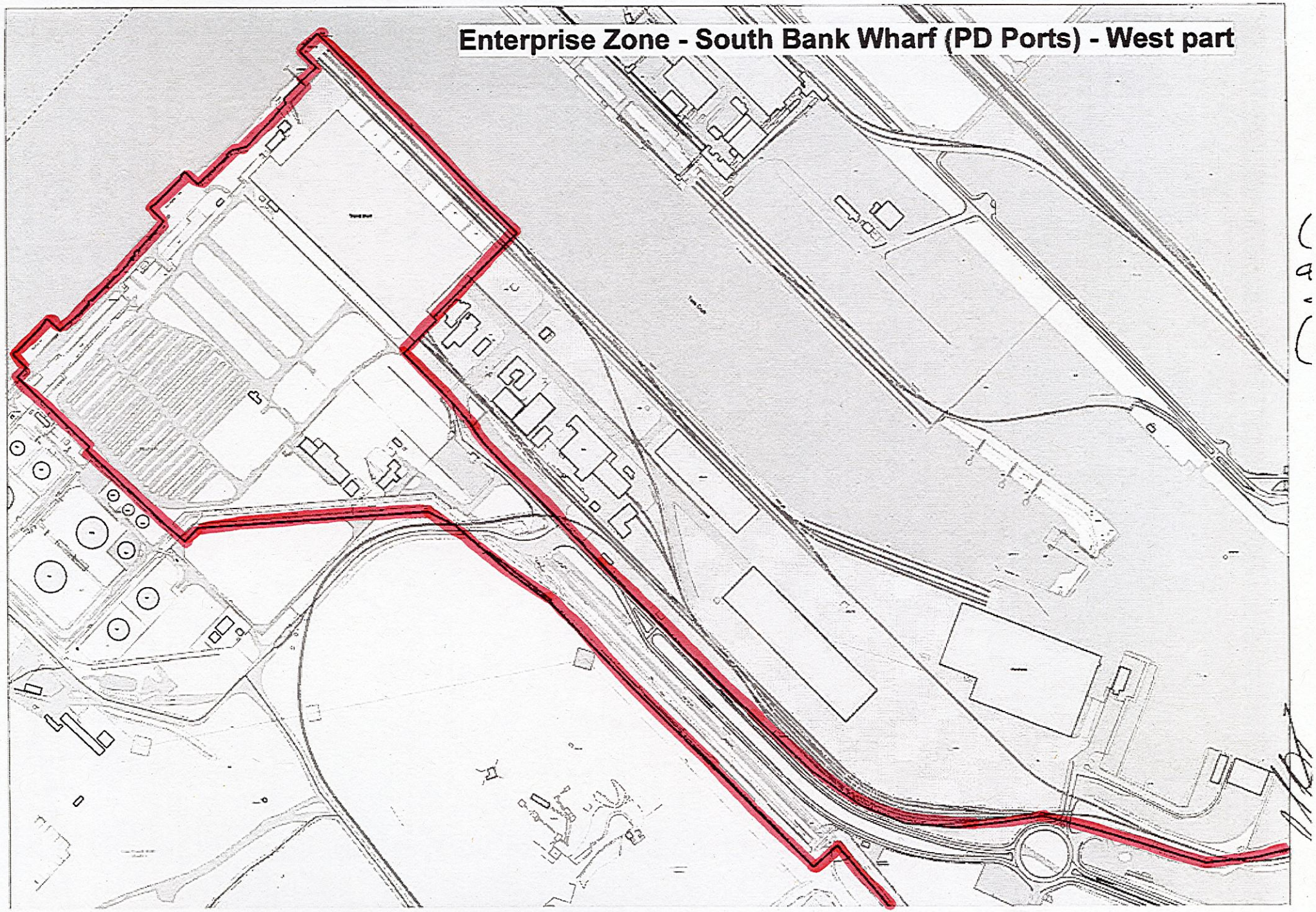
Enterprise Zone - South Bank Wharf (PD Ports) - West part

South Bank Wharf - PD Ports

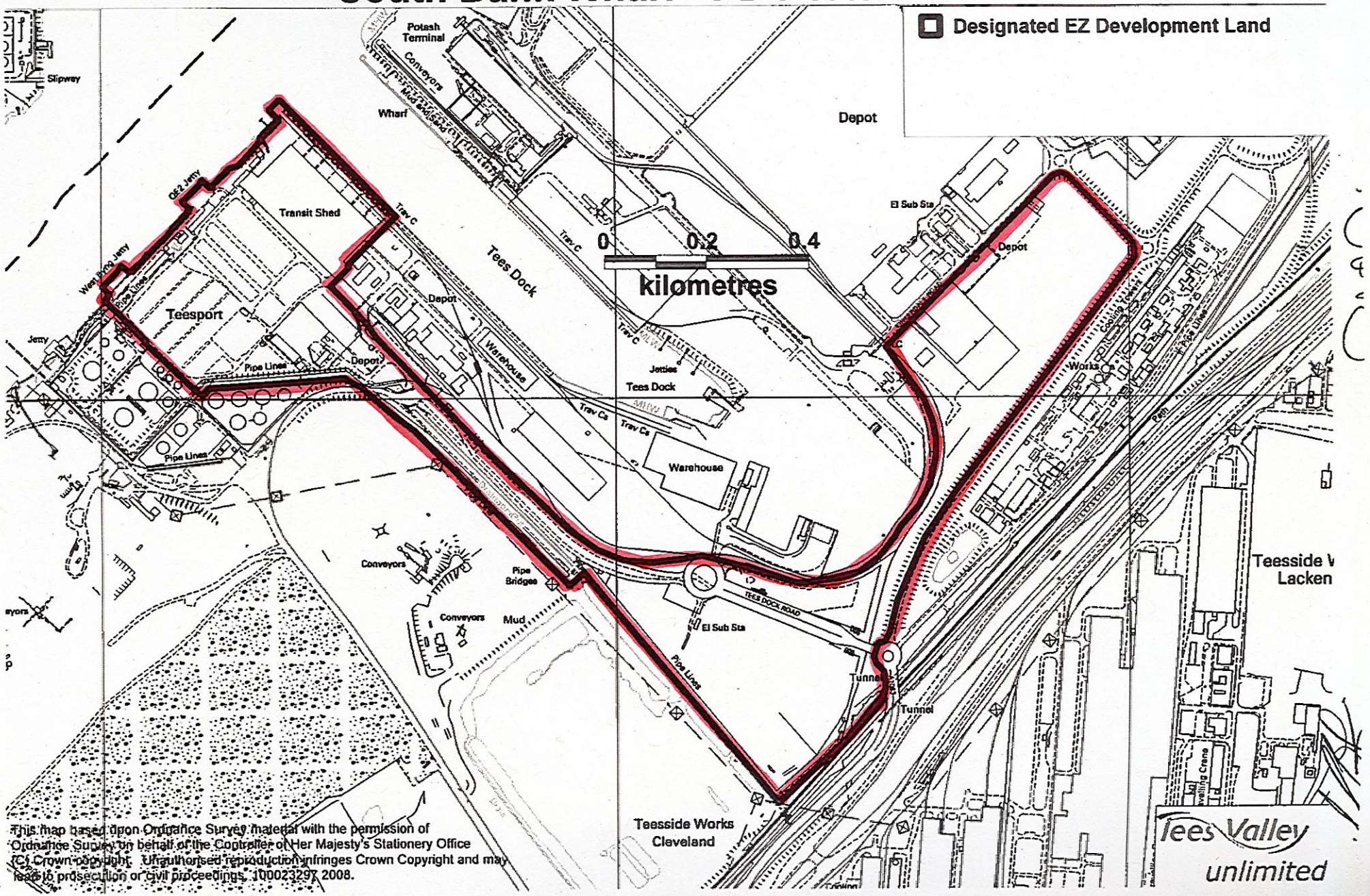

This map based upon Ordnance Survey material with the permission of Ordnance Survey on behalf of the Controller of Her Majesty's Stationery Office (C) Crown copyright. Unauthorised reproduction infringes Crown Copyright and may lead to prosecution or civil proceedings. 100023297 2008.