

PUBLIC INQUIRY

APPLICATION BY NEWTWORK RAIL UNDER TRANSPORT AND WORKS ACT 1992

PROPOSED NETWORK RAIL SUFFOLK LEVEL CROSSING REDUCTION ORDER

OBJ/84

PROOF OF EVIDENCE – S22 Weatherby

Dr. Rachel Wood

Governor, All Saints' CEVA Primary School, Newmarket
Trustee of All Saints Under Fives Preschool, Newmarket

APPENDIX

LIST OF APPENDIX CONTENTS

1. Analysis, Comment Forms, Questionnaires, Declarations

- 1.1 Analysis (Spreadsheets) [6 pages]
- 1.2 Comment Forms [26 pages]
- 1.3 Questionnaires [16 pages] (19 questionnaires – 1 of the pages records 4 responses)
- 1.4 Declarations [4 sheets]
- 1.5 Questionnaire for All Saints' School Children (this was used to assess levels of usage roughly, and to help identify which parents to approach, but has not otherwise informed this proof) [1 sheet]

2. Supporting Evidence

- 2.1 Statement from Melanie Pettitt regarding near-misses outside All Saints' School. [2 pages]
- 2.2 *Newmarket: Enquiry By Design Workshop Report* [2 pages]
 - a) quote
 - b) map
- 2.3 Network Rail 2013 crossing census [1 + 19 pages]
- 2.4 Photographic evidence from outside All Saints' School [1 page]
- 2.5 Photographic evidence from the Weatherby Crossing [1 page]
- 2.6 **Chapman's map** of Newmarket: [2 pages]
 - a) 1787 (section, courtesy of Newmarket Local History Society)
 - b) 1768 (section, courtesy of David Rippington)
- 2.7 Gifts from the Manners Family to the town: [2 pages]
 - a) Allotments
 - b) All Saints' School
 - c) Newmarket Town Football Ground
- 2.8 Access to the Allotments/Recreation Ground [1 page]
- 2.9 Intended longevity of Manners family gifts [1 page]
- 2.10 Mock-up of warning system, which could be wired from Newmarket Station (courtesy of David Rippington) [1 page]

	Comment form	Risk							
No.	Name	Crossing is currently safe			More car journeys	Increased risk elsewhere			
		No accidental fatalities	Safe/as safe as/ safer than roads	Risk of people climbing fence to cross		Increased congestion/ safety issues at hot spots			Enviro- nment
						All Sts' School	Football ground/ allotments	Routes into Town	
1	Sharon Clements								
2	Kathryn Crane				1	1		1	
3	Edna Cruikshank		1		1	1			
4	Christy Curtis					1			
5	Kwame Curtis					1			
6	Denise Davies				1	1			1
7	Nayab Faisal								
8	Sue Fenton					1	1		
9	D.Greening								
10	Robin Hardy				1	1			
11	Vanessa Hooley					1			
12	Michael Jefferys				1				
13	Sana Kamran								
14	C. McKay			1					
15	Leena Mehta								
16	Ludmila Michalkova		1						
17	Charlotte Mubaiwa				1	1	1		
18	Rev Max Osborne								
19	Dr Vicki Richer								
20	Aliya Samin								
21	Saba Shawani								
22	Jin Singh	1				1	1		
23	Mr. R.W. Smith				1		1		
24	Jane Trampnow				1	1			
25	Karen Tuite			1					
26	George Wood								

	Questionnaire	Risk shifting							
No.	Name	Crossing is currently safe			More car journeys	Increased risk elsewhere			
		No accidental fatalities	Safe/as safe as/ safer than roads	Risk of people climbing fence to cross		Increased congestion/ safety issues at hot spots			Enviroment
						All Sts' School	Football ground/ allotments	Routes into Town	
1	Muhammad Abid								
2	Vanessa Beamond								
3	Jason Copeland								
4	Paul East		1		1		1		
5	Neil Hughes				1				
6	Raazia Khan				1				
7	Shahzad Khan				1				
8	J. Meeks								
9	Emma Montey				1	1			
10	Mihai Panait				1				
11	Melanie Pettitt				1				
12	Cheryl Scotland -Wigg				1				
13	Roy Frederick Starling								
14	Katie Thompson				1				
15	Lucy Gaynor								
16	J Gaynor								
17	Robert Kozlowski								
18	Clare Barlow								
		1	3	2		12	5	1	
		2%	7%	5%		27%	11%	2%	
Totals (26+18=44)+1=45		6			13	14			1
		14%			30%	32%			2%
	Allotments								
19	Ray Holmes				100		100		100

CS	Connectivity and Well Being (1)									
No.	Physical connectivity of town									
	Strategic importance			Loss leads to inefficient movement			Loss makes it harder to access:			
	Identified as key connecting route	Historic route, used for many yrs	Used often/ by many	Longer distance/ harder walk	Longer time walking	Inconvenience /pressure/ extra time	All Saints' Sch/ All Saints Under 5s/ N Academy	Football grnd/ allotments/ play-grounds/ churches	Town Centre	Work/ local businesses/ organisations
1	1	1	1							
2			1	1	1		1		1	
3			1		1		1			
4										
5										
6	1				1		1		1	
7			1			1				
8			1	1				1		
9		1	1			1	1			
10			1				1			
11			1				1			
12	1			1			1		1	
13						1				
14				1						1
15			1			1				
16			1	1						1
17							1	1		
18			1	1			1	1		
19				1			1			
20			1			1				
21					1					
22								1		1
23								1		
24										
25			1				1	1	1	
26			1	1	1	1		1		

Qu.	Connectivity and Well Being (1)									
No.	Physical connectivity of town									
	Strategic importance			Loss leads to inefficient movement			Loss makes it harder to access:			
	Identified as key connecting route	Historic route, used for many yrs	Used often/ by many	Longer distance/ harder walk	Longer time walking	Inconvenience/ pressure/ extra time	All Saints' Sch/ All Saints Under 5s/ N Academy	Football grnd/ allotments/ play-grounds/ churches	Town Centre	Work/ local businesses/ organisations
1										
2				1	1					
3										
4			1					1		
5								1		
6			1		1		1			
7			1				1	1	1	
8			1	1						
9				1				1		
10								1	1	
11				1			1			
12			1	1			1	1	1	1
13			1				1	1	1	
14	1		1		1		1	1		1
15			1		1	1	1			
16			1				1			
17			1		1		1		1	
18					1		1			
	4	2	24	13	11	7	21	15	9	5
	9%	5%	55%	30%	25%	16%	48%	34%	20%	11%
	26			26			31			
	59%			59%			70%			
All.										
1			100					100		

CS	Connectivity and Well Being (2)								Bridge
No.	Social Connectivity								
	Person to person		Heritage and sense of place			Physical and mental health			
	Family/ friends on other side	Keeps community together	Continuity/ Freedom of choice	Access to resources given specifically to benefit town	Should not lose facilities given to benefit town	Effect on fams with young children/ elderly/ infirm	Access to Football ground/ allotments/ playgrnds/ churches	Enables/ encourages exercise	
1			1						1
2									
3						1			
4								1	
5									
6		1							
7									
8				1			1		
9						1			
10									
11									
12						1			
13									
14					1	1			1
15									
16									1
17				1		1	1		
18				1		1	1		
19						1			
20									
21	1								
22				1			1		
23				1			1	1	
24									
25	1			1		1	1	1	
26				1			1		

Qu.	Connectivity and Well Being (2)								Bridge
No.	Social Connectivity								
	Person to person		Heritage and sense of place			Physical and mental health			
	Family/ friends on other side	Keeps community together	Continuity/ Freedom of choice	Access to resources given specifically to benefit town	Should not lose facilities given to benefit town	Effect on fams with young children/ elderly/ infirm	Access to Football ground/ allotments/ playgrnds/ churches	Enables/ encourages exercise	
1	1								
2	1								1
3							1		1
4				1			1		1
5	1			1			1		1
6									1
7	1								?
8								1	1
9	1						1		
10	1			1			1		
11	1					1			1
12				1			1	1	
13				1		1	1		1
14	1			1			1	1	1
15	1								
16	1								
17									
18	1								
	13	1	1	13	1	10	15	6	
	30%	2%	2%	30%	2%	23%	34%	14%	
	14		15			23			12
	32%		34%			52%			27%
All.									
1				100		100	100	100	100

CF1

Weatherby Rail Crossing Comment Form

Network Rail wish to close the pedestrian level crossing over the railway between Granby Street and Cricket Field Road. If you have an opinion about why it should not be closed, please fill in this form.

Name: SHARON CUMMINGS

Position: RESIDENT

Address: 74 ALL SAINTS ROAD, NEWMARKET, SUFFOLK, CB8 8HF

Comment:

THIS IS A VITAL CROSSING AND IS USED A LOT. IT HAS BEEN IN USE FOR DECADES.
IF NEED BE, WHY DON'T YOU BUILD A BRIDGE SO PEOPLE CAN CROSS?

Declaration: I declare that I authorise Philip Hodson or Rachel Wood to give evidence on my behalf at the Inquiry regarding the Weatherby Rail Crossing in Newmarket. (Your signature is needed to prove to the Inquiry that you have authorised us to present your views.)

Signed: 
Thank you very much!

date: 11-01-18

Weatherby Rail Crossing Comment Form

CF2

Network Rail wish to close the pedestrian level crossing over the railway between Granby Street and Cricket Field Road. If you have an opinion about why it should not be closed, please fill in this form.

Name: Kathryn Crane

Position: Parent of child at All Saints School

Address: 54 Bill Rickaby Drive,
Newmarket
CB8 0HQ

Comment:

Although I personally do not need to use this crossing often, I am very strongly against its closure.

I believe if this crossing were to close, there would be increased congestion of traffic in an already congested area: the roads surrounding All Saints school. Many parents rely on this crossing to walk to school each day - to close it would mean a significant increase in distance and journey time when walking. Taking a car would then become the preferred alternative :- traffic/roads and parking are already congested among Granby St, All Saints Road, Vickergate Rd, Pitt Flatman + other surrounding roads. This side of town has few roads leading in and out, so it is already busy, with cars often parked illegally and dangerously. It is worth an increased traffic coming into town for shoppers, who would find the crossing closure causing their walk to town less favourable.

Declaration: I declare that I authorise Philip Hodson or Rachel Wood to give evidence on my behalf at the Inquiry regarding the Weatherby Rail Crossing in Newmarket. (Your signature is needed to prove to the Inquiry that you have authorised us to present your views.)

Signed: 

date: 12-1-18

Thank you very much!

Weatherby Rail Crossing Comment Form

Network Rail wish to close the pedestrian level crossing over the railway between Granby Street and Cricket Field Road. If you have an opinion about why it should not be closed, please fill in this form.

Name: Edna Crickshank.

Position: Office Manager, All Saints' Primary School.

Address: 20 Paddocks Drive
Newmarket
Suffolk, CB8 9BE

Comment:

I am aware that our pupils' families, who live the other side of the railway line e.g. New Cleeves Road, use this route twice daily for pedestrian access to this side of the line. This enables much quicker pedestrian access to school, the alternative route increasing journey time - especially important for those with very young children. It is obvious that closure of this crossing would mean increased use of cars to come to school - disastrous to an already very congested area.

I see no safety necessity for this closure.

Declaration: I declare that I authorise Philip Hodson or Rachel Wood to give evidence on my behalf at the Inquiry regarding the Weatherby Rail Crossing in Newmarket. (Your signature is needed to prove to the Inquiry that you have authorised us to present your views.)

Signed: 

date: 11/1/18

Thank you very much!

Weatherby Rail Crossing Comment Form

Network Rail wish to close the pedestrian level crossing over the railway between Granby Street and Cricket Field Road. If you have an opinion about why it should not be closed, please fill in this form.

Name: Christy Curtis

Position:

Parent of All Saints CWA

Address:

15 The Severals
Newmarket

CB87YN

Comment:

The Crossing at Granby St + Cricket
Field Rd should not be closed as it
will increase vehicle congestion near
All Saints + discourage walking to school.

Declaration: I declare that I authorise Philip Hodson or Rachel Wood to give evidence on my behalf at the Inquiry regarding the Weatherby Rail Crossing in Newmarket. (Your signature is needed to prove to the Inquiry that you have authorised us to present your views.)

Signed: Christy Curtis

date: 14 Jan 2018

Weatherby Rail Crossing Comment Form

CF5

Network Rail wish to close the pedestrian level crossing over the railway between Granby Street and Cricket Field Road. If you have an opinion about why it should not be closed, please fill in this form.

Name: *Kwame Curtis*

Position: *PARENT OF CHILDREN @ local school*

Address: *15 EVSEALS
BURY RD
NEWMARKET
CB874N*

Comment:

Strongly oppose closure of pedestrian crossing -- could lead to congestion of vehicles at nearby schools!

Declaration: I declare that I authorise Philip Hodson or Rachel Wood to give evidence on my behalf at the Inquiry regarding the Weatherby Rail Crossing in Newmarket. (Your signature is needed to prove to the Inquiry that you have authorised us to present your views.)

Signed:

Thank you very much! *Kwame Curtis*

date:

15 Jan 2018

Network Rail wish to close the pedestrian level crossing over the railway between Granby Street and Cricket Field Road. If you have an opinion about why it should not be closed, please fill in this form.

Name: Denise Davies.

Position:

Address: 67 All Saints Rd.
Newmarket
Suffolk.

Comment:

I don't think the pedestrian level crossing should be closed as it is an integral part of our community. It allows people easier access to the town and also to "All Saints School". As well as the added time to school journeys that people would have if they had to walk around, it would also have a detrimental effect on the environment as more people would use their cars for both the town and the schools. That would also cause more congestion outside the school which is already dangerous enough. Being a link it also helps to keep the community together more, without any segregation.

Declaration: I declare that I authorise Philip Hodson or Rachel Wood to give evidence on my behalf at the Inquiry regarding the Weatherby Rail Crossing in Newmarket. (Your signature is needed to prove to the Inquiry that you have authorised us to present your views.)

Signed: 

date:

12/1/18

Thank you very much!

CF7

Weatherby Rail Crossing Comment Form

Network Rail wish to close the pedestrian level crossing over the railway between Granby Street and Cricket Field Road. If you have an opinion about why it should not be closed, please fill in this form.

Name: NAYAB FAISAL

Position: Beauty Palace-

Address: 13-ST. PATRICK Suffolk

NEWMARKET
CB8 0JJ

Comment:

The pedestrian level crossing should not be closed because it will be inconvenient for people who use it everyday

Declaration: I declare that I authorise Philip Hodson or Rachel Wood to give evidence on my behalf at the Inquiry regarding the Weatherby Rail Crossing in Newmarket. (Your signature is needed to prove to the Inquiry that you have authorised us to present your views.)

Signed:



Thank you very much!

date: 12-01-18

CF8

Weatherby Rail Crossing Comment Form

Network Rail wish to close the pedestrian level crossing over the railway between Granby Street and Cricket Field Road. If you have an opinion about why it should not be closed, please fill in this form.

Name: Mrs Sue Fenton

Position: Finance Officer - All Saints School

Address: 29 Malt Close
Newmarket
CB8 8GP

Comment:

We already have parking problems at the beginning and end of school which would be much worse if parents who live the other side of the crossing started driving to school because it's a long way round to walk.

Also many people who use the football ground who live this side of the crossing would no longer walk, therefore clogging up Cricket Field Close, and Willow Close with parked cars.

Declaration: I declare that I authorise Philip Hodson or Rachel Wood to give evidence on my behalf at the Inquiry regarding the Weatherby Rail Crossing in Newmarket. (Your signature is needed to prove to the Inquiry that you have authorised us to present your views.)

Signed: 

date: 11/01/18

Thank you very much!

Weatherby Rail Crossing Comment Form

CF9

Network Rail wish to close the pedestrian level crossing over the railway between Granby Street and Cricket Field Road. If you have an opinion about why it should not be closed, please fill in this form.

Name: D. Greening

Position: Teaching Assistant

Address: 14 Moulton Ave Kentford
Newmarket CB882X

Comment:

I am an occasional user of this crossing, but grew up using it several times a day.

I am opposed to the closure of this crossing as I think it will have a detrimental effect on families using the crossing for the school run. Many families walk to school by this route and closing it will add extra pressure to already busy lives.

Please do not close this crossing.

Declaration: I declare that I authorise Philip Hodson or Rachel Wood to give evidence on my behalf at the Inquiry regarding the Weatherby Rail Crossing in Newmarket. (Your signature is needed to prove to the Inquiry that you have authorised us to present your views.)

Signed: A. Greening

date: 12.1.2018

Thank you very much!

Weatherby Rail Crossing Comment Form

CF10

Network Rail wish to close the pedestrian level crossing over the railway between Granby Street and Cricket Field Road. If you have an opinion about why it should not be closed, please fill in this form.

Name: Robin Hardy

Position: Chair of Governors

ALL SAINTS CEVA PRIMARY SCHOOL

Address: 1 COLLINGS PLACE

NEWMARKET

CB8 0EX

Comment:

As entrance / road (Vicarage Rd) is very congested at times pupils arrived and leave school, any changes that effected how children get to school is serious. Approx 15% of the school population use the above pedestrian level crossing on their route to school. My concern is that crossings not being available will cause more children to be driven (by car) to school. Therefore raising road safety issues.

Declaration: I declare that I authorise Philip Hodson or Rachel Wood to give evidence on my behalf at the Inquiry regarding the Weatherby Rail Crossing in Newmarket. (Your signature is needed to prove to the Inquiry that you have authorised us to present your views.)

Signed:



date: 11/1/2018

Thank you very much!

Weatherby Rail Crossing Comment Form

CF11

Network Rail wish to close the pedestrian level crossing over the railway between Granby Street and Cricket Field Road. If you have an opinion about why it should not be closed, please fill in this form.

Name: Vanessa Hodson

Position: School Governor

Address: 25 Hamulton Road,
NEWMARKET

Comment:

The railline crosses the school's catchment area and is thus used by families on a daily basis. Closure of this route would increase the traffic in an already dangerously busy area around the school.



Declaration: I declare that I authorise Philip Hodson or Rachel Wood to give evidence on my behalf at the Inquiry regarding the Weatherby Rail Crossing in Newmarket. (Your signature is needed to prove to the Inquiry that you have authorised us to present your views.)

Signed: Vanessa Hodson
Thank you very much!

date: 11.1.2018

Weatherby Rail Crossing Comment Form

CF12

Network Rail wish to close the pedestrian level crossing over the railway between Granby Street and Cricket Field Road. If you have an opinion about why it should not be closed, please fill in this form.

Name: Michael Jefferys

Position: Town Councillor

Address: 106 Churchill Avenue
Newmarket
CB8 0BY

Comment:

The pedestrian level crossing, known as the Weatherby Rail Crossing, is an important connecting route for residents who live to the south of the railway line.

If this crossing was closed residents would have to walk a considerable distance to access the town centre. Primary school children attending All Saints Primary school would also be affected.

If this closure goes ahead it is likely to increase the number of journeys taken by cars, where previously people have walked. This would be a contradiction of the main policy of the recent Princes Trust document 'Vision for Newmarket', which stated that connecting paths were an important feature of the town and ^{that} a more connecting routes should be encouraged.

It cannot be ~~stressed~~ over-stressed how important this crossing is to the residents of Newmarket.

Declaration: I declare that I authorise Philip Hodson or Rachel Wood to give evidence on my behalf at the Inquiry regarding the Weatherby Rail Crossing in Newmarket. (Your signature is needed to prove to the Inquiry that you have authorised us to present your views.)

Signed:

M. Jefferys

Thank you very much!

date: 11th January 2018

Weatherby Rail Crossing Comment Form

CF13

Network Rail wish to close the pedestrian level crossing over the railway between Granby Street and Cricket Field Road. If you have an opinion about why it should not be closed, please fill in this form.

Name: Sana Hamran

Position:

Address: 19 St Andrew, Lawell Hill,
Newmarket, CB8 0JF

Comment:

No, I don't think this is a
great idea. It will cause
out too many obstacles in
carrying out daily routine
tasks.

Declaration: I declare that I authorise Philip Hodson or Rachel Wood to give evidence on my behalf at the Inquiry regarding the Weatherby Rail Crossing in Newmarket. (Your signature is needed to prove to the Inquiry that you have authorised us to present your views.)

Signed:



Thank you very much!

date: 11.1.2018

CF14

Weatherby Rail Crossing Comment Form

Network Rail wish to close the pedestrian level crossing over the railway between Granby Street and Cricket Field Road. If you have an opinion about why it should not be closed, please fill in this form.

Name:

Chloe

Position:

Preschool manager


Address:

388 St. X

Comment:

- ① Risk of young people climbing the fence to cross the railway line.
- ② We shouldn't lose a facility that was given to the town to benefit so many.
- ③ A well designed bridge would be ideal and an attractive feature.
- ④ Young families may even choose alternative schooling if the journey never a great nuisance in distance.

Declaration: I declare that I authorise Philip Hodson or Rachel Wood to give evidence on my behalf at the Inquiry regarding the Weatherby Rail Crossing in Newmarket. (Your signature is needed to prove to the Inquiry that you have authorised us to present your views.)

Signed: 

date: 12th Jan 2018.

Thank you very much!

CF15

Weatherby Rail Crossing Comment Form

Network Rail wish to close the pedestrian level crossing over the railway between Granby Street and Cricket Field Road. If you have an opinion about why it should not be closed, please fill in this form.

Name: Leena Melba

Position: Volunteer - Parent Helper Role (All Saints CEVA Primary School)

Address: Flat 2,
Arlington Court, Church Lane
Newmarket CB8 9HN

Comment:

I wish not to close the pedestrian level crossing, because it will be inconvenient for people who cross everyday or who live nearby have to use the crossing to reach home.

Declaration: I declare that I authorise Philip Hodson or Rachel Wood to give evidence on my behalf at the Inquiry regarding the Weatherby Rail Crossing in Newmarket. (Your signature is needed to prove to the Inquiry that you have authorised us to present your views.)

Signed: Leena Melba
Thank you very much!

date: 11.01.2018,

Weatherby Rail Crossing Comment Form

CF16

Network Rail wish to close the pedestrian level crossing over the railway between Granby Street and Cricket Field Road. If you have an opinion about why it should not be closed, please fill in this form.

Name: LUDMILA MICHALKOVA

Position:

Address: GOTSKOLDS CENTRE DRIVE
NEW MARKET CB88AN

Comment:

I have been using the crossing every day for the last six months to get to and from work. If it was closed I would have to go a longer way. I think it's safe because I've never seen any trains there. I would be happy if there was a bridge.

Declaration: I declare that I authorise Philip Hodson or Rachel Wood to give evidence on my behalf at the Inquiry regarding the Weatherby Rail Crossing in Newmarket. (Your signature is needed to prove to the Inquiry that you have authorised us to present your views.)

Signed: Ludmila Michalkova

date: 14th January 2018

Thank you very much!

6 CF17

Weatherby Rail Crossing Comment Form

Network Rail wish to close the pedestrian level crossing over the railway between Granby Street and Cricket Field Road. If you have an opinion about why it should not be closed, please fill in this form.

Name: Charlotte Mubaiwa

Position: Yarrow wale

Address: 16, Red Lodge, Suffolk.

Comment:

- Closing the crossing will increase the congestion in the area, as people will drive rather than walk, this is already an issue.
- My son uses the football ground, closure of the crossing will cause a much larger amount of traffic, and increasing risk for the children.

Declaration: I declare that I authorise Philip Hodson or Rachel Wood to give evidence on my behalf at the Inquiry regarding the Weatherby Rail Crossing in Newmarket. (Your signature is needed to prove to the Inquiry that you have authorised us to present your views.)

Signed: 

date: 11.01.18.

Thank you very much!

Weatherby Rail Crossing Comment Form

CF18

Network Rail wish to close the pedestrian level crossing over the railway between Granby Street and Cricket Field Road. If you have an opinion about why it should not be closed, please fill in this form.

Name: Rev. Max Osborne

Position: Vicar - All Saints Church.

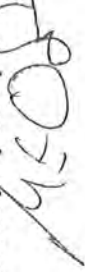
Address: 132 WARRINGTON STREET
NEWMARKET
CB88SA

Comment:

Pedestrian access is especially helpful to young parents with babies and the local school run and elderly persons that find the alternative route too far to travel. Also it's a prime access for the many young families and children accessing Newmarket Town Football team an important community feature.

Declaration: I declare that I authorise Philip Hodson or Rachel Wood to give evidence on my behalf at the Inquiry regarding the Weatherby Rail Crossing in Newmarket. (Your signature is needed to prove to the Inquiry that you have authorised us to present your views.)

Signed:



date:

12.1.18

Thank you very much!

CF19

Weatherby Rail Crossing Comment Form

Network Rail wish to close the pedestrian level crossing over the railway between Granby Street and Cricket Field Road. If you have an opinion about why it should not be closed, please fill in this form.

Name: Dr Vicki Richer

Position: Governor of All Saints Primary School, Newmarket

Address: 19 Rows Rd
Newmarket
CB8 8DH.

Comment:

This will have a huge impact on our
School as children will have to walk
significantly further to school.

Declaration: I declare that I authorise Philip Hodson or Rachel Wood to give evidence on my behalf at the Inquiry regarding the Weatherby Rail Crossing in Newmarket. (Your signature is needed to prove to the Inquiry that you have authorised us to present your views.)

Signed: 

date: 10/11/18

Thank you very much!

CF20

Weatherby Rail Crossing Comment Form

Network Rail wish to close the pedestrian level crossing over the railway between Granby Street and Cricket Field Road. If you have an opinion about why it should not be closed, please fill in this form.

Name: Aliya Samin

Position: mother

Address: 17 St David
ice well Hill
Newmarket
CB8 0JH

Comment:

The pedestrian level crossing should
not be closed because it will be
inconvenient for people who use it
everyday

Declaration: I declare that I authorise Philip Hodson or Rachel Wood to give evidence on my behalf at the Inquiry regarding the Weatherby Rail Crossing in Newmarket. (Your signature is needed to prove to the Inquiry that you have authorised us to present your views.)

Signed: *Aliya*

date: 12-01-18

Thank you very much!

CF21

Weatherby Rail Crossing Comment Form

Network Rail wish to close the pedestrian level crossing over the railway between Granby Street and Cricket Field Road. If you have an opinion about why it should not be closed, please fill in this form.

Name: Saba Shawani

Position: -

Address: 2 The Old Chapel
Granby Street
Newmarket

Comment:

(Written on behalf of Mrs. Shawani)

Mrs. Shawani's sister lives on New Cheveley Road. Her son, in particular, spends a lot of time with his Aunt and uses the crossing to go to and from school.

Mrs. Shawani said that the journey to see her sister took 15 minutes if she walked across the crossing and 25 minutes if she took the alternative route.

She does not want the crossing to close.

Declaration: I declare that I authorise Philip Hodson or Rachel Wood to give evidence on my behalf at the Inquiry regarding the Weatherby Rail Crossing in Newmarket. (Your signature is needed to prove to the Inquiry that you have authorised us to present your views.)

Signed: Saba Shawani

date: 12/1/18

Thank you very much!

CF22

Weatherby Rail Crossing Comment Form

Network Rail wish to close the pedestrian level crossing over the railway between Granby Street and Cricket Field Road. If you have an opinion about why it should not be closed, please fill in this form.

Name: JO SINGH

Position: BUSINESS OWNER

Address: SPARK SEATTERSE
VICARAGE RD.

Comment:

A Determined affect to the businesses, either Side of the Crossing.
More difficulty for People gaining access to the Sports fields.
Increase of traffic and Congestion on either Side of the Crossing's by way of locals using alternative Methods of Travel other than walking.
No fatalities have ever been reported via accidents using the crossing other than suicidal death which can occur anywhere at any time.

Declaration: I declare that I authorise Philip Hodson or Rachel Wood to give evidence on my behalf at the Inquiry regarding the Weatherby Rail Crossing in Newmarket. (Your signature is needed to prove to the Inquiry that you have authorised us to present your views.)

Signed:

Thank you very much!

date:

12/1/18

CF23

Weatherby Rail Crossing Comment Form

Network Rail wish to close the pedestrian level crossing over the railway between Granby Street and Cricket Field Road. If you have an opinion about why it should not be closed, please fill in this form.

Name: MR. R. W. SMITH.

Position: RETIRED

Address: HEATHVIEW HOUSE
66 OLD STATION ROAD
NEWMARKET
CB8 8AA

Comment:

I firmly believe the railway crossing between Granby Street and Cricket Field Road should remain open. As a frequent user of this level crossing to gain access to my allotment plot on the New Chedely Road holding, should this be closed would result in me using motor transport to get to my plot. The walk currently undertaken is a far better and healthier option for me personally. I am not alone as other allotment holders are in a similar situation.

Declaration: I declare that I authorise Philip Hodson or Rachel Wood to give evidence on my behalf at the Inquiry regarding the Weatherby Rail Crossing in Newmarket. (Your signature is needed to prove to the Inquiry that you have authorised us to present your views.)

Signed:

R. W. Smith

Thank you very much!

date:

14/01/2018

CF24

Weatherby Rail Crossing Comment Form

Network Rail wish to close the pedestrian level crossing over the railway between Granby Street and Cricket Field Road. If you have an opinion about why it should not be closed, please fill in this form.

Name: JANE TRAMPNOW

Position: HEADTEACHER

Address: All Saints' CEVA Primary School
VICARAGE ROAD
NEWMARKET
CB8 8JE

Comment:

All Saints' parents have indicated that, should the railway crossing be closed, those families who would have walked to school, would then drive.

We are on a tight town centre site and parents already have difficulties dropping off and picking up their children. Sometimes parking illegally and causing congestion on Vicarage Road - despite the offer of parking permits for All Saints' car park.

We would be against any closure of the pedestrian level crossing if it impacted on the health and safety of our pupils.

Declaration: I declare that I authorise Philip Hodson or Rachel Wood to give evidence on my behalf at the Inquiry regarding the Weatherby Rail Crossing in Newmarket. (Your signature is needed to prove to the Inquiry that you have authorised us to present your views.)

Signed: JETrampnow
Thank you very much!

date: 11/1/8

CF25

Weatherby Rail Crossing Comment Form

Network Rail wish to close the pedestrian level crossing over the railway between Granby Street and Cricket Field Road. If you have an opinion about why it should not be closed, please fill in this form.

Name: Karen Tuite

Position: Pre-school Administrator

Address: OB8 8JE - School
IP28 8QX - Home.

Comment:

I use this crossing when in town when visiting family and friends as we often walk in to town accessing the Crossing.

Also I am aware of students who attend Newmarket Academy and this access is regularly used when going to and from school. I would be concerned if crossing was closed that children would climb the fence to cross the railway line and potentially injure themselves.

Also families who do not have transport use this crossing to take children to use town ground Football Club for football training which is good activity for children.

Declaration: I declare that I authorise Philip Hodson or Rachel Wood to give evidence on my behalf at the Inquiry regarding the Weatherby Rail Crossing in Newmarket. (Your signature is needed to prove to the Inquiry that you have authorised us to present your views.)

Signed:



date: 12/1/18

Thank you very much!

CF26

Weatherby Rail Crossing Comment Form

Network Rail wish to close the pedestrian level crossing over the railway between Granby Street and Cricket Field Road. If you have an opinion about why it should not be closed, please fill in this form.

Name: *George Wood*

Position:

Address: *42 Centre Drive, Newmarket, Suffolk, CB8 8AN*

Comment:

I think that the crossing should not be closed because it is used by too many people. Indeed, the crossing is a passage between a residential area and two important places in Newmarket; the football ground and the allotments. If it were closed, it could be a 10 minute journey to a place ^{possibly} within sight of the start point. It would be like travelling all the way around the town to reach the house next door.

Declaration: I declare that I authorise Philip Hodson or Rachel Wood to give evidence on my behalf at the Inquiry regarding the Weatherby Rail Crossing in Newmarket. (Your signature is needed to prove to the Inquiry that you have authorised us to present your views.)

Signed: *George Wood*

date: *15/1/18*

Thank you very much!

Weatherby Rail Crossing Questionnaire: All Saints' School

Name:

MUHAMMAD ABDI

Address:

14 USBURN ROAD
NEWMARKET CB8 8HS

1) Do you/your family ever use this rail crossing?

How many of you use it?

ALL FAMILY A FEW TIMES

2) Do you/your family ever use it on the way to school or on the way home from school?
TO VISIT A FAMILY FRIENDNOT ON THE WAY TO SCHOOL
BECAUSE WE ONLY LIVE AROUND THE CORNER

3) Do you/your family ever use it at other times? (For example, to visit friends, to go to town /the football ground/ the playground/ anywhere else -- please say which!)

WE DID, AS A FAMILY, CROSSED
IT TO VISIT A FAMILY FRIEND.

4) Do you/your family use it more than once a week? If so, how often?

ONLY A FEW TIMES (WHEN EVEN
WE GET TIME TO VISIT THE
FAMILY ON OTHER SIDE

5) How would it affect you/your family if the crossing is closed? Would you still walk?

DON'T KNOW. IT DEPENDS

UPON THE OTHER OPTIONS AVAILABLE

6) Would you be happy if a footbridge was built instead of the crossing?

I THINK FOOTBRIDGE MIGHT
NOT BE FINANCIALLY VIABLE OPTION

I give permission for this information to be passed on to Newmarket Town Council, and to be used in the inquiry into the proposed closure of the crossing

Signed:

M. Abdal

date:

11/1/18

Please hand in completed questionnaires to the School Office as soon as is possible!

Name:

Vanessa Beamond

Q2

Address:

63 St. Johns Avenue
Newmarket

1) Do you/your family ever use this rail crossing?

yes

How many of you use it?

3

2) Do you/your family ever use it on the way to school or on the way home from school?

No

3) Do you/your family ever use it at other times? (For example, to visit friends, to go to town /the football ground/ the playground/ anywhere else – please say which!)

To visit family.

4) Do you/your family use it more than once a week? If so, how often?

No

5) How would it affect you/your family if the crossing is closed? Would you still walk?

We would have a considerably longer walk.

6) Would you be happy if a footbridge was built instead of the crossing?

yes.

I give permission for this information to be passed on to Newmarket Town Council, and to be used in the Inquiry into the proposed closure of the crossing

Signed:

V Beamond

date:

8.1.18.

Please hand in completed questionnaires to the School Office as soon as is possible!

Weatherby Rail Crossing Questionnaire: All Saints' School

Name:

JASON COPELAND

Address:

19 Duckless Drive, Newmarket UK CB8 8KA

1) Do you/your family ever use this rail crossing? yes

How many of you use it? 6

2) Do you/your family ever use it on the way to school or on the way home from school?

ONCE

3) Do you/your family ever use it at other times? (For example, to visit friends, to go to town /the football ground/ the playground/ anywhere else – please say which!)

GO TO MEMORIAL PARK

4) Do you/your family use it more than once a week? If so, how often?

NO

5) How would it affect you/your family if the crossing is closed? Would you still walk?

NO, I WOULD STILL WALK

6) Would you be happy if a footbridge was built instead of the crossing?

yes

I give permission for this information to be passed on to Newmarket Town Council, and to be used in the Inquiry into the proposed closure of the crossing

Signed:



date:

9 Jan 2018

Please hand in completed questionnaires to the School Office as soon as is possible!

Q4

Weatherby Rail Crossing Questionnaire: All Saints' School

Name: Paul East

Address: 81 All Saints Road

Newmarket

CB8 8ES

1) Do you/your family ever use this rail crossing? Yes

2) Do you/your family ever use it on the way to school or on the way home from school? No

3) Do you/your family ever use it at other times? (For example, to visit friends, to go to town /the football ground/ the playground/ anywhere else – please say which!)

use it twice a week to walk to football ground.
would drive if it wasn't there. Also sometimes
for chemistry road playpark.

4) Do you/your family use it more than once a week? If so, how often?

At least twice

5) How would it affect you/your family if the crossing is closed? Would you still walk? No I would
drive to football ground.

6) Would you be happy if a footbridge was built instead of
the crossing?
Yes, although I think current system is safe.
As safe as crossing the road, or safer.

I give permission for this information to be passed on to Newmarket Town Council, and to be used in
the Inquiry into the proposed closure of the crossing

Signed: Paul East

date: 8-1-18.

Q5

Weatherby Rail Crossing Questionnaire: All Saints' School

Name: NEIC HUGHES

Address:

67 ALL SAINTS ROAD
NEWMARKET

1) Do you/your family ever use this rail crossing?

How many of you use it?

YES - 3.

2) Do you/your family ever use it on the way to school or on the way home from school?

NO.

3) Do you/your family ever use it at other times? (For example, to visit friends, to go to town /the football ground/ the playground/ anywhere else – please say which!)

YES

FOOTBALL GROUND
FRIENDS

4) Do you/your family use it more than once a week? If so, how often?

NO.

5) How would it affect you/your family if the crossing is closed? Would you still walk?

YES.

WALKER WOULD USE CAR
WHICH IS NOT GREAT

6) Would you be happy if a footbridge was built instead of the crossing?

YES

I give permission for this information to be passed on to Newmarket Town Council, and to be used in the Inquiry into the proposed closure of the crossing

Signed:



date: 9/1/18.

Please hand in completed questionnaires to the School Office as soon as is possible!

Q6

Weatherby Rail Crossing Questionnaire: All Saints' School

Name: ZAAZIA KHAN

Address: 1 willow crescent

CB8 3ER

1) Do you/your family ever use this rail crossing?

How many of you use it?

lots of time

2) Do you/your family ever use it on the way to school or on the way home from school?

every day and more then one time.

3) Do you/your family ever use it at other times? (For example, to visit friends, to go to town /the football ground/ the playground/ anywhere else – please say which!)

Yes we use this gate
all the time.

4) Do you/your family use it more than once a week? If so, how often?

Yes.

5) How would it affect you/your family if the crossing is closed? Would you still walk?

If this gate will be closed that I have to take 5 min
to go to school /
then we need a car to go anywhere. and then 15-20 min
to go school.

6) Would you be happy if a footbridge was built instead of the crossing?

Yeah.

I give permission for this information to be passed on to Newmarket Town Council, and to be used in the Inquiry into the proposed closure of the crossing

Signed:

ZAAZIA KHAN

date: 11/1/18

Please hand in completed questionnaires to the School Office as soon as is possible!

Name: SHAHZAD KHAN

Address: 1 willow crescent

CB8 8ER

1) Do ~~you~~ your family ever use this rail crossing?

How many of you use it?

lots of time.

2) Do ~~you~~ your family ever use it on the way to school or on the way home from school?

every day.

3) Do ~~you~~ your family ever use it at other times? (For example, to visit friends, to go to town / the football ground/ the playground/ anywhere else – please say which!)

Yes we use this gate to go play ground to go town. and friends home.

4) Do ~~you~~ your family use it more than once a week? If so, how often?

Yes, Probably every day.

5) How would it affect you/your family if the crossing is closed? Would you still walk?

No then i need a car to go anywhere.

6) Would you be happy if a footbridge was built instead of the crossing?

50% I am happy with a footbridge.

I give permission for this information to be passed on to Newmarket Town Council, and to be used in the Inquiry into the proposed closure of the crossing

Signed: 

date: 13/1/18

Please hand in completed questionnaires to the School Office as soon as is possible!

Weatherby Rail Crossing Questionnaire: All Saints' School

Name: J. MEERS

Address: Ravel Cottage, Falmouth Avenue
Newmarket, CB8 0NB

1) Do you/your family ever use this rail crossing? YES

How many of you use it? 2

2) Do you/your family ever use it on the way to school or on the way home from school?

No

3) Do you/your family ever use it at other times? (For example, to visit friends, to go to town /the football ground/ the playground/ anywhere else – please say which!)

Yes for exercise (run through once a week minimum).

4) Do you/your family use it more than once a week? If so, how often?

No

5) How would it affect you/your family if the crossing is closed? Would you still walk?

Have to go around it.

6) Would you be happy if a footbridge was built instead of the crossing?

Yes - seems like a good idea?

I give permission for this information to be passed on to Newmarket Town Council, and to be used in the Inquiry into the proposed closure of the crossing

Signed: J. Meers

date: 10-01-18

Please hand in completed questionnaires to the School Office as soon as is possible!

Weatherby Rail Crossing Questionnaire: All Saints' School

Name: Emma Manley

Address: 6 Crockerford Rd

1) Do you/your family ever use this rail crossing? Sometimes - if coming from school walking to nana's.

2) Do you/your family ever use it on the way to school or on the way home from school? No

3) Do you/your family ever use it at other times? (For example, to visit friends, to go to town /the football ground/ the playground/ anywhere else - please say which!) Seeing grandparents or park near the shop.

4) Do you/your family use it more than once a week? If so, how often? Now + Then

5) How would it affect you/your family if the crossing is closed? Would you still walk?

would have to walk the long way around from town to grandparents! or park near school.

I give permission for this information to be passed on to Newmarket Town Council, and to be used in the Inquiry into the proposed closure of the crossing

Signed: Emma Manley

date: 8/1/18

Weatherby Rail Crossing Questionnaire: All Saints' School

Name:

MILIA PANAIT

Address:

7 WHITEGATES, CB8 8DS
Newmarket

1) Do you/your family ever use this rail crossing?

yes

2) Do you/your family ever use it on the way to school or on the way home from school?

No

3) Do you/your family ever use it at other times? (For example, to visit friends, to go to town /the football ground/ the playground/ anywhere else – please say which!)

yes – visit friends, go to town and football ground.

4) Do you/your family use it more than once a week? If so, how often?

yes 2-3 times

5) How would it affect you/your family if the crossing is closed? Would you still walk?

Probably I would decrease the number of walks and take the car instead.

I give permission for this information to be passed on to Newmarket Town Council, and to be used in the Inquiry into the proposed closure of the crossing

Signed:



date:

8th / Jan / 2018

Weatherby Rail Crossing Questionnaire: All Saints' School

Name: *Deleane Peth #*Address: *10 St Johns Avenue. Newmarket*

1) Do you/your family ever use this rail crossing?

yes

How many of you use it?

All four of us

2) Do you/your family ever use it on the way to school or on the way home from school?

yes during summer months - sometimes

3) Do you/your family ever use it at other times? (For example, to visit friends, to go to town /the football ground/ the playground/ anywhere else - please say which!)

we use it to see friends as it is quite a considerable shortcut.

4) Do you/your family use it more than once a week? If so, how often?

no

5) How would it affect you/your family if the crossing is closed? Would you still walk?

more probable to drive - almost certainly causing more traffic congestion - if we walked it would be a very long way round with children

6) Would you be happy if a footbridge was built instead of the crossing?

yes absolutely - Good idea

I give permission for this information to be passed on to Newmarket Town Council, and to be used in the Inquiry into the proposed closure of the crossing

Signed: *L. Fellett*date: *10.01.18*

Please hand in completed questionnaires to the School Office as soon as is possible!

Weatherby Rail Crossing Questionnaire: All Saints' School

Name: Cheryl Scotland-Wigg

Address: 12 Barry Lyham Drive, Newmarket, Suffolk
CB8 8YU

1) Do you/your family ever use this rail crossing? YES

2) Do you/your family ever use it on the way to school or on the way home from school? YES

3) Do you/your family ever use it at other times? (For example, to visit friends, to go to town/the football ground/ the playground/ anywhere else – please say which!)

going to town, football ground and work,
going for a jog or bike ride, and park.4) Do you/your family use it more than once a week? If so, how often? A couple of
times a week. My husband uses it a lot
more in the summer when he bikes to work.

5) How would it affect you/your family if the crossing is closed? Would you still walk?

~~It~~ It would be harder to walk to town and work
and would take a lot longer too. More likely to
use the car.I give permission for this information to be passed on to Newmarket Town Council, and to be used in
the Inquiry into the proposed closure of the crossing

Signed: C Scotland-Wigg

date: 9.1.18

Weatherby Rail Crossing Questionnaire: All Saints' School

Name: ROY FREDERICK STARLING

Address: 80, NEW CHEVELEY ROAD
NEWMARKET
SUFFOLK CB8 8BS

1) Do you/your family ever use this rail crossing? YES

How many of you use it?

Four (4)

2) Do you/your family ever use it on the way to school or on the way home from school? YES

3) Do you/your family ever use it at other times? (For example, to visit friends, to go to town /the football ground/ the playground/ anywhere else – please say which!) YES

To Go To TOWN

To Go To CHURCH (ALL SAINTS)

4) Do you/your family use it more than once a week? If so, how often? YES

2 To 4 TIMES
(SOMETIMES MORE)

5) How would it affect you/your family if the crossing is closed? Would you still walk? No

THE EXTRA DISTANCE WOULD BE VERY DIFFICULT
BECAUSE OF OUR AGES & ARTHRITIC KNEE PROBLEMS

6) Would you be happy if a footbridge was built instead of the crossing? YES

I give permission for this information to be passed on to Newmarket Town Council, and to be used in the Inquiry into the proposed closure of the crossing

Signed: Roy Starling

date: 9/1/2018

Please hand in completed questionnaires to the School Office as soon as is possible!

Weatherby Rail Crossing Questionnaire: All Saints' School

Q14

Name: KATIE THOMPSON

Address: 92 CROOKERS RD

CB8 9BG

1) Do you/your family ever use this rail crossing?

How many of you use it? Yes we use it often to park from school to grandparents on Dereley Road.

2) Do you/your family ever use it on the way to school or on the way home from school?

Yes-

3) Do you/your family ever use it at other times? (For example, to visit friends, to go to town /the football ground/ the playground/ anywhere else - please say which!)

visiting friends
going to the park + stop on New Dereley Road

4) Do you/your family use it more than once a week? If so, how often?

1-2 x per week

5) How would it affect you/your family if the crossing is closed? Would you still walk?

we would need to drive now but much prefer to park due to health aspect + the time. It's a great convenient point

6) Would you be happy if a footbridge was built instead of the crossing?

Yes - as long as there was access or some kind.

I give permission for this information to be passed on to Newmarket Town Council, and to be used in the inquiry into the proposed closure of the crossing Yes

Signed: Katie Thompson date: 10/11/18

Please hand in completed questionnaires to the School Office as soon as is possible!

Q15-18

Rail Crossing Questionnaire

Network Rail wants to close Newmarket's pedestrian railway crossing. Lots of people who live in Newmarket do not want this to happen because they have been using this crossing for a long time and it gives them a short walk into town, instead of them having to walk all the way round to the railway bridge.

Newmarket Town Council would like to know whether you use the crossing too.

Name	Address	1) Do you ever use this rail crossing ?	2) Do you ever use it on the way to school or on the way home from school?	3) Do you ever use it at other times? (For example, to visit friends, to go to town /the football ground/ the playground/ anywhere else – please say which!)	4) Do you use it more than once a week?	5) How would it affect you if the crossing is closed? Would you still walk?
Q15 LUCY GAYNOR	CB8 0SU	yes	yes	TO VISIT FAMILY	YES	It would affect me lots as my mum looks after my children while I work so not being able to use the crossing would add on a lot of time to my day dropping off and picking up.
Q16 J. Gaynor	CB8 8ER	Yes	Yes		yes	
Q17 ROBERT KOZLOWSKI	19 CB8 8ER	YES	YES	CHILD TO SCHOOL SHOPPING IN CITY	YES	AD TIME TO MY JOURNEYS
Q18 CLARE BARLOW	CB8 00L	YES	SOME TIMES	VISIT FRIENDS	SOME TIMES	LONGER JOURNEY TIMES. TO VISIT FRIENDS.

Q19

Weatherby Rail Crossing Questionnaire: Newmarket Allotment Association

Please could you answer the following:

1) How many members would be affected by the proposed closure?

100 people

2) Would members chose to come by car if the crossing was closed?

yes

3) What effect would any increased car use have?

pollution - !!
Parking, lack of space means people will be parking in side streets, especially when football is on.

4) Would members be happy if a footbridge was built instead at the crossing?

Yes, as long as it was disabled friendly and pushchair friendly.

5) Are there any other comments you would like to make?

As alot of the members are retired or elderly this is their hobby, pastime and a means of keeping fit.

6) If you do reply in an official capacity, please could you also let me know how many members you represent, as the Inquiry Inspector has said he will give more weight to views backed by multiple objectors.

I give permission for this information to be passed on to Newmarket Town Council, and to be used in the Inquiry into the proposed closure of the crossing

Signed:



date:





9/1/18

Please hand in completed questionnaires to the School Office at All Saints' School as soon as is possible

NB: All comment forms also have this declaration at the bottom.

D1

We declare that we authorise Philip Hodson or Rachel Wood to give evidence on our behalf at the Inquiry regarding the Weatherby Rail Crossing in Newmarket.

No.	Name	Signed
1	HEATHER ELLIS	
2	Emma Monley	
3	RICHARD SHURVELL	R. Small
4	KIM BONNER	
5	heera Melta	heera Melta
6	Isam Shaikh	Shaikh
7	NAILA REHAN	Naila
8	NAYAB FAISAL	
9	CHARLOTTE MUSAHA	
10	SARON CLEMENTS	
11	JE THOMPSON	JE Thompson
12	AP ABBURY	
13	Wendy Thompson	Wendy
14	Maryam Afzal	
15	MARNE LINT	
16	Mihai Panait	
17	Bibi Usmana	
18	Vicki Richer	
19	Dani Gwisler	
20	VANESSA HOOLEY	V.M. Hooley

3A

We declare that we authorise Philip Hodson or Rachel Wood to give evidence on our behalf at the Inquiry regarding the Weatherby Rail Crossing in Newmarket.

[illegible]

4D

We declare that we authorise Philip Hodson or Rachel Wood to give evidence on our behalf at the Inquiry regarding the Weatherby Rail Crossing in Newmarket.

[illegible]

Rail Crossing Questionnaire

Network Rail wants to close Newmarket's pedestrian railway crossing. Lots of people who live in Newmarket do not want this to happen because they have been using this crossing for a long time and it gives them a short walk into town, instead of them having to walk all the way round to the railway bridge.

Newmarket Town Council would like to know whether you use the crossing too.

(Please enter the number of children who say 'yes' to the questions)

	Reception	Y1	Y2	Y3	Y4	Y5	Y6
1) Do you ever use this rail crossing?	14	13	15	9	9	13	15
2) Do you ever use it on the way to school or on the way home from school?	3	9	6	3	5	1	4
3) Do you ever use it at other times? (for example, to visit friends, to go to the football ground or the playground or anything else)	8	13	17	12	16	13	16
3) Do you use it more than once a week?	3	9	8	1	4	2	5
Please list names of any children who use the crossing more than once a week, so that Mrs. Wood can ask their parents if they wish to comment. (The children's names will <u>not</u> be passed on.)							
Number of children in class	30	30	30	30	30	27	28

2 weeks ago

Car dropping off at school mounted pavement }
entrance and when leaving / driving off was
literally inches away from walking school
children. - Driver Completely unaware!

There have been various other dangerous
incidents that I cannot recall in detail but
the parking issues occur on a daily basis
and with the extra traffic the racing museum
has caused the road is always busy. Parents
have discussed their concerns with the Police
too but have been told resources to enforce
parking is limited.

I fear that a serious accident is
simply a matter of time and whilst the
School have relayed the 'safe' parking message
it is simply ignored.

Melanie Pettitt.
16 January 2018
Mpettitt

I have seen a number of very near accidents at the school entrance/crossing over the past couple of years. Significant incidents I can recall -

Approx 18 months ago.

Car mounted kerb when child was walking on the path - parent moved child aside but car mounted kerb to pass as cars parked on double yellow lines. - This was very very lucky.

Approx 3 months ago.

Mother with 3 small children had to walk on the road and just missed oncoming traffic as a van had parked on the kerb just outside school whilst his colleague went to the shop. This ended in a heated discussion holding up more traffic and causing upset amongst children.

Last week

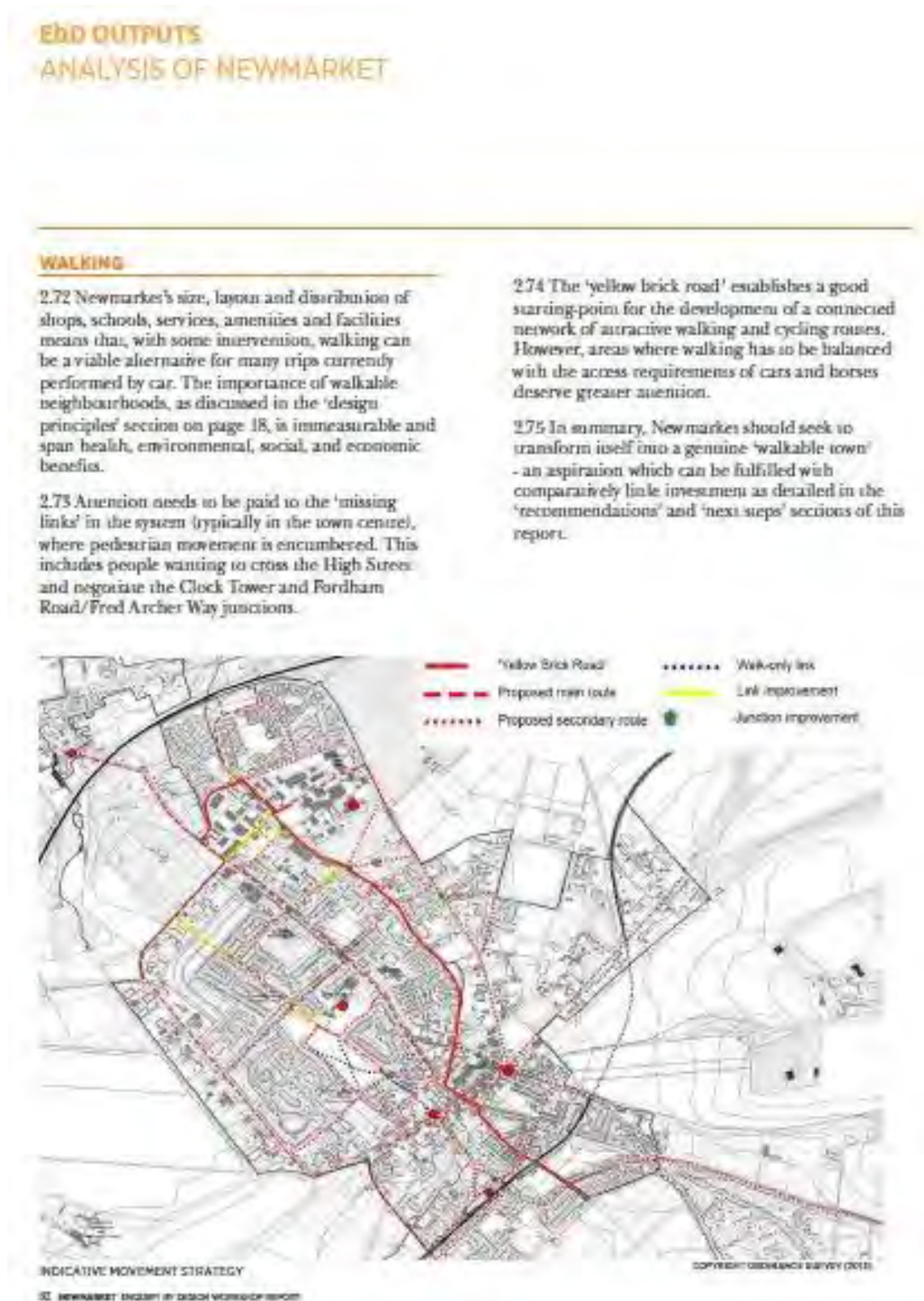
Mother walking her children to school was unable to cross the school road due to a number of cars illegally parked and when she finally managed to cross, cars were speeding past making it very unsafe. This was reported to school office.

2.2 Newmarket: Enquiry By Design Workshop Report, The Prince's Foundation for Building Community, 2013

This is available online at:

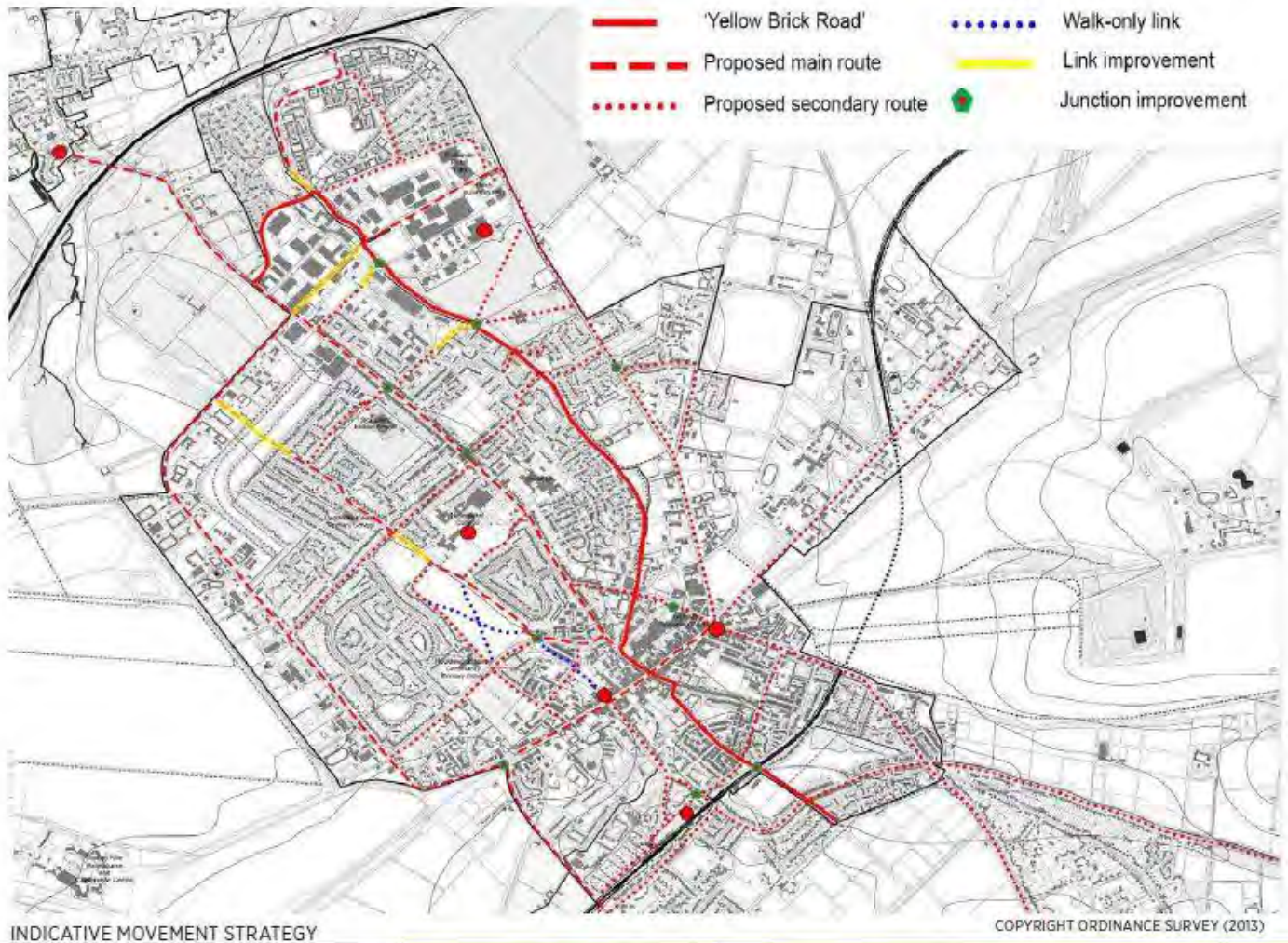
https://www.westsuffolk.gov.uk/Council/Policies_Strategies_and_Plans/newmarketvision.cfm

2.2 a) Paragraph 2.75, p.32.



2.2 b) Map (detail from p. 32)

The Prince's Foundation named the primary route 'Yellow Brick Road' after a path which forms a major part of the route north of the High Street. The whole route comprises: Yellow Brick Road-The Watercourse-Wellington Street-Sun Lane-Park Lane-Weatherby Crossing-Cricket Field Road-The Drift.



2.3 Network Rail Level crossing census input

This Information had come from an online request for information, recorded on the website:

https://www.whatdotheyknow.com/request/risks_to_pedestrians_on_footpath#incoming-537752

This spreadsheet was sent with the following covering letter:

Dear Mr Tregenza,

Thank you for your email of 2nd April 2014 and please accept our apologies for the delay in responding to you. You requested data on “actual census duration (hours) and numbers of users for the listed public footpath crossings”.

Although we are not covered by the Freedom of Information Act, we work to disclose information as if we were.

We do have the information you asked for. I have attached an excel spreadsheet which shows crossing name, census duration and census count for public footpath crossings. Please note the following explanations:

Census type

Estimate – for low usage crossings. Draws on data supplied from users of the crossing, appearance of the crossing or other sources. This is then weighted to give a 24 hour picture.

Sample – a sample census is a time census, the results of which are then weighted to give a 24 hour picture

Census count

No – no measurable use (applies to estimate only)

Weekly – one crossing per week

Few – few crossings per week

Please also note, this is a census data collection exercise designed to meet the needs of the All Level Crossing Risk Model (ALCRM) engine.

If you have any other questions, please feel free to contact me.

Best wishes,

Hannah Draper
Transparency Advisor

Legal Services
Network Rail Infrastructure Limited
90 York Way
N1 9AG

An examination of the data indicates that of 2331 crossings, the Weatherby Crossing has the third highest rate of usage. I have highlighted in yellow the 3 crossings with the highest rate of usage.

Crossing name	Census type	duration (minutes)	Cyclist count	Pedestrian count	Equestrian count
Shaw Ave	sample	60	0	0	0
Long Green FPWM	sample	30	0	0	0
Hunwick FPS	sample	30	0	0	0
Minety	sample	30	1	0	0
Falstaff FPS	sample	30	0	0	0
REMOVE - Saltmoor	sample	60	0	0	0
Bagpath	sample	30	0	0	0
Bayleys	sample	30	0	0	0
BARROWBY FOOT	estimate	0	0	0	0
Richborough Castle Footpa	sample	30	0	0	0
Strines Road	full (24 hours)	0	10	0	0
BYSTABLE LANE fpw	sample	30	2	0	0
New Road footpath	sample	30	0	0	0
Developing Co. No.2	full (24 hours)	0	0	0	0
LANGFORD ROAD	sample	30	0	1	0
Wards	sample	30	0	1	0
Gabriels	sample	30	0	1	0
New River	sample	30	0	1	0
Salisbury Drive	sample	30	0	1	0
Brock	sample	30	0	1	0
Craddocks Lane	sample	40	0	1	0
Rifle Range	full (24 hours)	0	0	1	0
Camel	estimate	0	0	1	0
Farnham FPS	sample	30	0	1	0
SMARTS	sample	35	0	1	0
Martlesham FPS	sample	30	0	1	0
Stoke Mandeville No.17	sample	30	0	1	0
Blunts Green	sample	30	0	1	0
COATSWORTH FARM NO	sample	30	0	1	0
CHOPPINGTON	sample	30	0	1	0
Corton Steps	sample	30	0	1	0
Sandhills Lane	full (24 hours)	0	0	1	0
Aspatia West	sample	30	0	1	0
Barthomley	sample	30	1	1	0
WHITE CITY	sample	30	0	1	0
Fisherman's Path	sample	30	0	1	0
New Town	sample	30	0	1	0
Hard Platts No.2	sample	30	0	1	0
Coxs Farm	sample	30	0	1	0
Willmotts	sample	40	0	1	0
Cators	sample	30	0	1	0
Ryarsh Lane	sample	30	0	1	0
Glottenham	sample	30	0	1	0
Turkey	sample	30	0	1	0
Warnham	sample	60	1	1	0
Canal	sample	30	0	1	0
Red Moss Bridge	full (24 hours)	0	0	1	0
Hale Carr	sample	30	0	1	0
ECCLESFIELD WEST (NO	sample	40	0	1	0
Fallow Fields	sample	60	0	1	0
Unnamed	sample	30	0	1	0
Hardings Wood	sample	30	0	1	0
Pack Lane	sample	30	0	1	0
Prickwillow 1 (DELETE DU	sample	30	0	1	0
Prickwillow 2 (DELETE DU	sample	30	0	1	0
Miners FP	sample	30	0	1	0
Purton 60	sample	30	0	1	0
Church Lane	sample	40	0	1	0
Sandy Lane	sample	30	0	1	0
Howells Farm	sample	30	0	1	0
Trumbers	sample	30	0	1	0
BUTTS	sample	30	0	1	0
GOLF COURSE	sample	30	0	1	0
BOTCHESTON FOOTPATH	sample	30	0	1	0
Wigmore Lane	sample	30	0	1	0
ELLAND BRICKYARD	sample	30	0	1	0
Machynlleth	sample	30	0	1	0
Upton Pyne 1	sample	30	0	1	0
School	sample	30	0	1	0
Coychurch	sample	30	0	1	0
BRETTLES	sample	30	0	1	0
Spring Lane	sample	30	2	1	0
DUNDARACH	sample	30	0	1	0
DAIRY	sample	30	0	1	0
Ludlow	sample	30	0	1	0
SCROPTON MILL LANE	sample	30	1	1	0
PORTLAND FIELDS	sample	30	0	1	0
Church	sample	30	0	1	0
Stonehouse 26	sample	45	0	1	0
Milner Court FP	sample	30	0	1	0
Buck Clough Lane	sample	30	0	1	0
Stevens FP	sample	30	0	1	0
Park Lane FPW on ETN	sample	30	0	1	0
Droomer Lane	sample	30	0	1	0
BISHOP AUCKLAND	sample	30	0	1	0
DOVEFIELDS	sample	30	0	1	0
Trevingey	sample	30	0	1	0
Penketh Hall	sample	36	0	1	0
Barhams FPS	sample	30	0	1	0
MUCKY LANE	sample	30	0	1	0
Hubbards FPS	sample	30	0	1	0
Clanville No.2	estimate	0	0	1	0
Eastrea Cross Drove FPS	estimate	0	0	1	0
Charfield 8	sample	30	0	1	0
Falmouth 2	sample	30	0	1	0
Holmbush	sample	30	0	1	0
A505 ROUNDABOUT (NO	full (24 hours)	0	0	1	0
Ferry FPW	sample	30	0	1	0
Rough FP	sample	30	0	1	0
Cart Lane PF	sample	30	0	1	0
Risca 132	sample	45	0	1	0
Heysham Moss	sample	30	0	1	0
Exminster	sample	30	0	1	0
Tunstead Church Lane	sample	30	0	1	0
Pegarnold 2	sample	45	0	1	0
CRILLES	sample	30	0	1	0
ARNOLDS	sample	30	0	1	0
GONALSTON FOOTPATH	sample	30	0	1	0
Cattishall FPG	sample	60	2	1	0
Greens Drove FPG	estimate	0	0	1	0
NORTON A19	sample	30	0	1	0
Spinks Lane FP	sample	30	1	1	0
CLAITHES LANE	sample	60	0	1	0
Spratts Water FPW	sample	30	0	1	0
Alvechurch Station	sample	60	1	1	0
Parkers Lane P.F.	sample	45	1	1	0
Brick Kin Footpath FPW	sample	30	0	1	0
M1 MOTORWAY	sample	30	0	1	0
Stoneham	estimate	0	0	2	0
BEELEY WOOD	sample	30	0	2	0
George Road	sample	30	0	2	0
Hardwick No.2	estimate	0	0	2	0
Park Farm	sample	30	0	2	0
TURNER WOOD	sample	30	0	2	0

PUBLIC FOOTPATH NO.1	sample	30	0	2	0
Landywood	sample	30	1	2	0
Sherrington Footpath	full (24 hours)	0	0	2	0
Rimpton	full (24 hours)	0	0	2	0
Mansers FPW	sample	30	0	2	0
FENHAM HILL	sample	30	0	2	0
Dallington	sample	30	0	2	0
Millentum Park	sample	30	0	2	0
Church	sample	30	0	2	0
Morley Hill FPW	sample	30	0	2	0
Motorbike FP	sample	30	1	2	0
Seal	sample	45	0	2	0
Rocks	sample	30	0	2	0
Drummond Avenue	sample	30	0	2	0
Grove	sample	30	0	2	0
Ham Shades	sample	30	0	2	0
Angerstein Footpath	sample	30	0	2	0
Stoneyfields Estate	sample	30	0	2	0
Chat Moss Foot Xing	full (24 hours)	0	0	2	0
Lightfield TV High Level	sample	30	2	2	0
BASSES SIDING FPW	sample	30	1	2	0
Westbere	sample	45	0	2	0
Simpsons	sample	30	0	2	0
St. Mary's	sample	30	0	2	0
Tilley Green	sample	30	0	2	0
SANDY LANE	sample	30	0	2	0
Church Lane FPW (COC)	sample	40	0	2	0
Trimley Footpath	sample	30	0	2	0
DYKES END	sample	30	0	2	0
Wychbold	sample	30	0	2	0
Purton No. 60 DOUBLE	sample	50	0	2	0
Barry Wrides	sample	30	0	2	0
GILSLAND	sample	30	0	2	0
Park 2	sample	30	0	2	0
Tilbury East Junction	sample	30	0	2	0
Purton 72	sample	30	0	2	0
Thrupp	sample	30	0	2	0
Gipsy Lane FPG	sample	45	0	2	0
SEADALE	sample	30	0	2	0
LOWFIELD (FPS)	sample	30	0	2	0
Wallows Lane	sample	30	0	2	0
Tranbroad	sample	30	0	2	0
Hanwood FP	sample	30	0	2	0
Club Lane P.F.	sample	30	0	2	0
Kingston Farm FPS	sample	30	0	2	0
Blackwell	sample	30	0	2	0
Bregells	sample	30	0	2	0
TINWELL NO.1	sample	30	0	2	0
Woodam Fen FPK	sample	30	0	2	0
SOWTERS	sample	30	0	2	0
Rhymney	sample	30	0	2	0
Margaretting FPWM	sample	30	0	2	0
Abergavenny Rural No. 7	sample	45	0	2	0
FROGMIRE LANE	sample	30	0	2	0
Brookhouse Farm	sample	30	0	2	0
Twiford Road	sample	30	0	2	0
CHURCH LANE	sample	60	0	2	0
Gannicox	sample	30	1	2	0
Woodham Fen FPW	sample	30	0	2	0
Hardwick No.1 Public Foot	sample	30	0	2	0
GODNOW BRIDGE fpw	sample	30	0	2	0
SCALM LANE (FPVM)	sample	60	0	2	0
Fairfields FPW	sample	30	0	2	0
High Lane P.F.	sample	30	0	2	0
REARSBY FOOTPATH	sample	30	0	2	0
MOODY'S	sample	30	0	2	0
Crouch Lane	sample	30	0	2	0
Sea Wall	sample	30	0	2	0
CURRIEHILL	sample	60	0	2	0
Camden 1	sample	30	0	2	0
LANGRIDGE NO.2	sample	30	0	2	0
Streety	sample	30	0	3	0
Wombridge	sample	60	0	3	0
Burton Common	sample	30	0	3	0
Polyapes	sample	30	0	3	0
Bugle	full (24 hours)	0	0	3	0
Alice Holt (Bentley Station)	sample	30	1	3	0
Hard Platts No.1	sample	30	0	3	0
Pilgrims Way	sample	30	0	3	0
Eastwood	estimate	0	0	3	0
Eden Brows	estimate	0	0	3	0
North of the Hall	estimate	0	0	3	0
CHAIN BRIDGE LANE	sample	60	0	3	0
Stone Station	sample	30	0	3	0
Folly Farm	sample	30	3	3	0
Middle Salts	sample	30	4	3	0
Mill Bridge No.1	sample	30	1	3	0
Tremains	estimate	0	0	3	0
SUGGITS LANE	sample	30	2	3	0
Old Mill	estimate	0	0	3	0
Barns Green Footpath	full (24 hours)	0	0	3	0
MARSH LANE	sample	30	0	3	0
Fullers End FPGM	sample	30	0	3	0
KNOWLES	sample	30	1	3	0
Aberlath	sample	30	0	3	0
St. Ishmael 62/20	sample	30	0	3	0
BENNETLAND	sample	30	0	3	0
Great Barton FPW	sample	30	3	3	0
QUALITY	sample	30	0	3	0
Skiff Inn	sample	30	1	3	0
Harts Drove FP	sample	30	0	3	0
COGLEY LANE	sample	30	0	3	0
Moor Farm No.1 P.F.	sample	30	0	3	0
Little Preston FP	sample	30	0	3	0
Church Road FPW	sample	40	0	3	0
GIN LANE	sample	30	0	3	0
Ponthir FP	sample	40	0	3	0
East Devon Way 2	sample	30	0	3	0
Signal Works Road	sample	30	1	3	0
Hanwood Yard FP	sample	30	0	3	0
Gregson Lane P.F.	sample	30	0	3	0
Belaugh Lane Footpath	sample	30	0	3	0
PIPE BRIDGE	sample	30	0	3	0
Kings Head	sample	40	0	3	0
Glass's	sample	30	0	3	0
BROOKHOUSE	estimate	0	0	3	0
SNAITH EAST	sample	60	0	3	0
BOAT HOUSE	sample	30	0	3	0
PRUDHOE COLLIERY	sample	30	0	3	0
NETHER LANE	sample	30	0	3	0
Waterslack Quarry PF	sample	30	0	3	0
Waste Lane	sample	30	0	3	0
EARSDON	sample	30	0	3	0
WREAKE COLLEGE	sample	60	0	3	0
BARRINGERS	sample	30	0	3	0
BRANSTON	sample	30	0	3	0

Hednesford	sample	30	0	4	0
Hyde Lane	sample	30	0	4	0
GILLS	sample	30	0	4	0
Marsh Lane	full (24 hours)	0	1	4	0
SOUTH ANSTON	sample	30	0	4	0
Kings Mead FPK	sample	30	0	4	0
Hulberry	sample	30	0	4	0
Lenham	sample	30	0	4	0
Teynham West	sample	30	0	4	0
FORDHAMS FARM NORTH	full (24 hours)	0	0	4	0
Sherriffs Ride	sample	30	2	4	0
Leys Lane FPK	sample	30	1	4	0
Widmeads	sample	45	0	4	0
Cannons Mill Lane FPWM	sample	35	0	4	0
Portobello	sample	35	0	4	0
COLWICK EAST	sample	30	0	4	0
Starbridge	sample	30	0	4	0
Whitelaw	sample	30	1	4	0
Barton Orchard	sample	30	0	4	0
Somerton No2	sample	30	0	4	0
HOSPITAL CROSSING	sample	30	1	4	0
Cae Tinker	sample	30	0	4	0
Globe Inn	sample	30	0	4	0
Ickleton Mill Lane FPW	sample	30	0	4	0
Portsmouth P.F.	sample	30	0	4	0
Beeston Regis FPW	sample	30	0	4	0
Ellingers FPW	sample	30	0	4	0
Ladysbridge FPW	sample	30	3	4	0
HEBBURN SOUTH DRIVE	sample	30	2	4	0
Moele Brace 1	sample	30	0	4	0
Wells	sample	30	1	4	0
METHLEY NORTH (FPWM)	sample	45	1	4	0
Calestine Road	sample	30	0	4	0
Crabtree	sample	60	1	4	0
MANSTON FOOTPATH	sample	60	1	4	0
Church Lane FPW (NOL)	sample	30	0	4	0
Gun Lane FPG	sample	60	0	4	0
OAK FARM	sample	30	0	4	0
Woburn Road	sample	30	0	4	0
Black Path	sample	30	1	5	0
Buckthorne Oak	full (24 hours)	0	0	5	0
Riffolds	full (24 hours)	0	0	5	0
Bradshaw Fields	sample	30	0	5	0
Woodstock Crescent FPW	sample	30	0	5	0
Pebble Lane	sample	50	0	5	0
Tonford	sample	30	1	5	0
Borth Capel Sion FP	sample	30	0	5	0
Penleigh Park	sample	30	0	5	0
Brookside	sample	30	0	5	0
THE OUTWOODS	sample	30	0	5	0
Sandy Lane FP	sample	30	1	5	0
EAST GOSCOTE NO.173	sample	30	0	5	0
BARRATT LANE NO.1	sample	30	1	5	0
Morta 1 FP	sample	30	0	5	0
ST NINIANS	sample	60	5	5	0
Worlingham FPW	sample	30	0	5	0
Church Lane Footpath (Tes)	sample	30	0	5	0
Ryknield Street	sample	30	2	5	0
BARTON ROAD	sample	30	1	5	0
Corondale	sample	30	0	5	0
Hardmead Footpath	sample	30	0	5	0
Swaything (Church Lane)	full (24 hours)	0	0	5	0
Iron Bridge	sample	30	0	5	0
Cronkinsons Farm	sample	30	0	5	0
Barrow	estimate	0	0	6	0
Gramshaw Road	sample	30	0	6	0
CHASE MEADOWS	estimate	0	0	6	0
Hurst Hall Foot Crossing	full (24 hours)	0	0	6	0
Ham Street	sample	30	1	6	0
Osbourne Road	sample	30	1	6	0
Burts Lane FPS	sample	30	0	6	0
WILSTROP	full (24 hours)	0	0	6	0
Hawkes Point	sample	30	0	6	0
Ebley	sample	30	0	6	0
MIDDLETON ST. GEORGE	sample	30	0	6	0
GREEN LANE	sample	30	0	6	0
Kay's	sample	30	0	6	0
Coronation	sample	30	1	6	0
WHITEHOUSE LANE	sample	30	0	6	0
ST. MARYS ROAD	sample	30	0	6	0
Back Settlement	sample	30	0	6	0
Inverkeithing Car Park	sample	60	0	6	0
NORTON STATION	sample	30	0	6	0
Sawston FP	sample	60	2	6	0
KIRKBY HARDWICK	sample	30	0	6	0
Tinworks	sample	30	0	6	0
Carterhouse Junction	sample	30	2	6	0
Slupe Lane FPW	sample	30	0	6	0
Jones	sample	30	0	6	0
HEALING (FPWM)	sample	30	0	6	0
Pant	estimate	0	0	6	0
Cadmore Lane FPK	sample	30	5	6	0
Forty Steps	full (24 hours)	0	0	6	0
MEADOW GATES	sample	60	0	6	0
Itford	sample	30	0	6	0
Moorgate Halt	sample	30	0	6	0
Spring Lane	sample	30	0	7	0
High Elm FPS	full (24 hours)	0	0	7	0
Cumwhinton	estimate	0	0	7	0
SNUFF MILL LANE	sample	30	2	7	0
Griffin Lane	sample	30	0	7	0
School Crossing Woburn S	sample	30	0	7	0
Standers	sample	60	0	7	0
Comton No2	sample	30	0	7	0
Whitchurch Footpath Cross	sample	30	0	7	0
Jarvis Lane	sample	40	7	7	0
CHESTNUT GROVE	sample	30	0	7	0
Roydon Lock (footpath)	sample	30	1	7	0
Claverton FP	sample	60	0	7	0
Churchdown 10	sample	60	0	7	0
Penally M.O.D. FP	sample	30	0	7	0
Eaton Common FPWM	sample	30	1	7	0
Gelligaer 165	sample	45	1	7	0
Taunton 5/13	sample	60	0	7	0
Tovil	sample	30	0	7	0
Old Stoke Road	sample	30	1	8	0
Green Lane	sample	30	6	8	0
School Crossing Lidlington	sample	30	0	8	0
Dibleys	sample	60	0	8	0
Bays Meadow	sample	30	0	8	0
HAYDON BRIDGE	sample	60	0	8	0
THIRWELL CASTLE	sample	30	0	8	0
LITTLE BOWDEN	sample	30	0	8	0
Pegamoid	sample	30	1	8	0
Glenboi	sample	30	3	8	0
Maria Street	sample	30	1	8	0

CARTERS STEEL	estimate	0	0	8	0
LONG LANE	sample	30	0	8	0
Middlewood Caravan Park	full (24 hours)	0	0	8	0
COLLIERY	sample	30	0	8	0
Wivenhoe Park FPS	sample	30	3	8	0
Aylesbury No.31	sample	30	0	9	0
Whitbridge Lane	sample	30	2	9	0
KIRBY MUXLOE	sample	60	0	9	0
Mead Lane FPWM	sample	30	0	9	0
Jamaica Road	sample	30	0	9	0
Cwmbach Sidings FPW	sample	45	2	9	0
TWITTENS	sample	30	3	9	0
SPA STREET (FPW)	sample	30	2	9	0
Lavbotham	full (24 hours)	0	0	9	0
Rhydwhymaen FP	full (24 hours)	0	0	9	0
CONVENT	sample	30	2	9	0
Drehir Farm	estimate	0	0	10	0
Helwith Bridge	estimate	0	0	10	0
Leigh Golf Course	full (24 hours)	0	1	10	0
Lowton Moss	full (24 hours)	0	1	10	0
Glebe Way	sample	30	0	10	0
Tymelin Terrace	estimate	0	0	10	0
East Cliff	sample	30	1	10	0
ALDWINKLES	estimate	0	0	10	0
Fishermans	sample	30	4	11	0
Clappers Lane	sample	30	0	11	0
Cotton Mill Lane	sample	30	1	11	0
Sweetpool Lane	sample	60	1	11	0
Toffles	sample	30	0	11	0
Ham Street	sample	30	0	11	0
Crewkerne Mill	estimate	0	0	11	0
Llantwit Major 26	estimate	0	0	11	0
Trinity Lane FP	sample	30	1	11	0
Wool Footpath	full (24 hours)	0	0	12	0
Trowbarrow No.2	estimate	0	0	12	0
Lime Kiln	sample	30	0	12	0
Burton Old Road	sample	30	1	12	0
Powderham FP	sample	30	14	12	0
Cloakham Weir	estimate	0	0	12	0
Moele Brace 2	sample	30	0	12	0
Chandlers Ford	sample	30	0	13	0
Schola Green Lane	sample	30	17	13	0
Kearsley Crossing FPS	full (24 hours)	0	0	13	0
Priory View/Whitehouse F	sample	30	0	13	0
Horton-in-Ribblesdale Stati	sample	45	0	14	0
COTTINGHAM FOOT	sample	30	3	14	0
Hathersage West	full (24 hours)	0	0	14	0
Lincoln Road FPW	sample	30	0	14	0
Chapel Lane FPW	sample	30	6	14	0
Charlemont Road	sample	60	5	15	0
East Dean	full (24 hours)	0	1	15	0
Parkside No.1	full (24 hours)	0	0	15	0
Playing Fields	sample	30	0	15	0
Cemmaes Road	estimate	0	0	15	0
TRENT LANE	sample	30	2	15	0
Strumpshaw Fen FP	sample	40	0	15	0
Shaws	estimate	0	4	15	0
Jetty Avenue FPW	sample	30	0	15	0
Shalfords FPS	estimate	0	1	15	0
Glanamman	sample	30	1	16	0
Brynvd Danielis	estimate	0	0	16	0
Dock Lane FPW	sample	30	0	16	0
ARKSEY LANE	estimate	0	0	16	0
Stone Crossing Footpath	sample	30	0	16	0
Fowler's Park	sample	30	6	17	0
Brackkirk Lane	estimate	0	2	18	0
Sankey Bridges	sample	30	6	18	0
BLUE HOUSE	estimate	0	3	18	0
Llanstephan	sample	30	1	18	0
Perriton 2	estimate	0	1	19	0
Bone Mill	full (24 hours)	0	0	20	0
Burton	estimate	0	0	20	0
Bodorgan station	estimate	0	0	20	0
Torcoed 1	estimate	0	2	20	0
LANGHOLME	estimate	0	2	20	0
Waynes	sample	30	0	20	0
Harlech Castle	estimate	0	0	20	0
Llangynwyd	estimate	0	0	20	0
HIGHROYDS WOOD	estimate	0	0	20	0
SKEGNESS CARRIAGE S	sample	30	2	20	0
BLOOMHILL ROAD FPS	estimate	0	5	20	0
CALF CLOSE	estimate	0	0	20	0
Gellerts Farm FP	estimate	0	0	20	0
Duffryn Clydach	estimate	0	0	20	0
Minster FP	sample	60	1	20	0
Tidemills Footpath	sample	30	0	21	0
Ty-Glas	sample	30	1	21	0
Clifton Country Park	full (24 hours)	0	0	21	0
Hendy Sewerage Works FR	estimate	0	0	21	0
Fisherman's Path Fp	sample	30	13	21	0
Moor Farm	full (24 hours)	0	0	22	0
Hathersage East	full (24 hours)	0	0	22	0
Waterworks DELETE THIS	full (24 hours)	0	0	23	0
Wareham	sample	30	2	24	0
PENNY'S	estimate	0	4	24	0
Glanarafon	estimate	0	0	25	0
Gorseddau	estimate	0	0	25	0
WILTHORPE	estimate	0	0	25	0
BARRIER BANK	full (24 hours)	0	0	25	0
Billericay West Park Avenu	sample	60	4	26	0
Motorway Bridge	full (24 hours)	0	0	26	0
Amwell Marsh FPW	sample	60	2	26	0
Tisbury Quarry	full (24 hours)	0	0	28	0
LOCHDHU	estimate	0	2	28	0
SKEGNESS CARRIAGE S	sample	30	7	28	0
Dove Holes Foot Crossing	full (24 hours)	0	0	28	0
Mill Bridge No.2	sample	30	1	28	1
Downs Farm Foot Crossing	full (24 hours)	0	0	28	0
Banks	full (24 hours)	0	1	28	0
WIKE GATE ROAD	estimate	0	2	30	0
Footpath 13	estimate	0	0	30	0
Moor Lane	full (24 hours)	0	0	32	0
BOG HALL	sample	30	0	33	0
THIRD HOUSE FARM FP	full (24 hours)	0	5	35	0
Penycal	estimate	0	0	35	0
Heol-y-Dellaid	estimate	0	2	35	0
Fleet	full (24 hours)	0	0	37	0
Anderton Hall	full (24 hours)	0	0	37	0
Beauchamps FPK	sample	30	0	38	0
Fiddlers Ferry	sample	30	9	38	0
Tubbs Lane	sample	30	4	39	0
Happy Valley	estimate	0	0	40	0
Felin Geilwart	estimate	0	0	40	0
HIRSTWOOD	estimate	0	4	40	0
SPORTSFIELD (FPW)	estimate	0	0	40	0
PETH LANE	estimate	0	6	40	0

CROSSGATES	estimate	0	0	40	0
BELLASIZE	full (24 hours)	0	0	40	0
HALFPENNY LANE	estimate	0	0	40	0
Chestnut Close FPG	sample	30	9	41	0
Berrys	sample	30	3	42	0
Bailey Lane	sample	30	0	44	0
Shortwood Common	full (24 hours)	0	0	47	0
Trenos	estimate	0	0	49	0
DINGWALL CANAL SOUTH	estimate	0	0	50	0
CLACHNAHARRY No2	estimate	0	0	50	0
Cilfrew 2 FP	estimate	0	0	50	0
Pensam 1 FP	estimate	0	0	50	0
Roundstone Footpath	sample	30	3	54	0
HIPPERHOLME	estimate	0	0	55	0
MOSS AND PLUMBS	sample	30	3	58	0
Wool West	estimate	0	2	59	0
Mill Hall	estimate	0	15	60	0
Ammanford Park St	sample	30	1	60	0
BROUGH AIRFIELD	estimate	0	1	60	0
GLEBE	estimate	0	6	60	0
FOURSTONES STATION	estimate	0	6	60	0
Hammerston Station	full (24 hours)	0	0	62	0
Padgett	full (24 hours)	0	1	64	0
BELLS FPW	estimate	0	12	70	0
Harveys	full (24 hours)	0	10	71	0
Criccieth Station	estimate	0	3	75	0
LANDS END ROAD	estimate	0	28	80	0
Gomshall Station	full (24 hours)	0	5	83	0
LONG LANE NO.1	estimate	0	8	96	0
COPMANTHORPE NO.2 (H	full (24 hours)	0	4	99	0
FERRYBOAT LANE	full (24 hours)	0	0	103	0
BROOMHILL	full (24 hours)	0	3	105	0
GREEN DRIFT	full (24 hours)	0	9	130	0
Tan House	estimate	0	0	132	0
Darby Green	full (24 hours)	0	10	137	0
Melrose Avenue P.F.	full (24 hours)	0	24	280	0
Weatherby	full (24 hours)	0	45	400	0
Dobroyd	estimate	0	0	500	0
Farnborough North	estimate	0	67	1693	0
Playden	estimate	0	NO	FEW	NO
Sholden Footpath	estimate	0	NO	FEW	NO
Dane Court	estimate	0	NO	FEW	NO
Lana Dane Footpath	estimate	0	NO	FEW	NO
Puddle Dock	estimate	0	NO	FEW	NO
Barge Farm FPS	estimate	0	NO	FEW	NO
Church 2 FPS	estimate	0	FEW	FEW	NO
Hardington	estimate	0	NO	FEW	NO
Aylmers	estimate	0	NO	FEW	NO
Howbeck Bridge	estimate	0	NO	FEW	NO
Doctors Trod	estimate	0	NO	FEW	NO
Syphon Trod	estimate	0	NO	FEW	NO
Low Abbey	estimate	0	NO	FEW	NO
Armathwaite	estimate	0	NO	FEW	NO
Hornby Castle Estate	estimate	0	NO	FEW	NO
Wootton Village	estimate	0	NO	FEW	NO
Wilmcote	estimate	0	NO	FEW	NO
Hill Farm	estimate	0	NO	FEW	NO
Sheephouse Wood	estimate	0	NO	FEW	NO
Quainton FP No.26	estimate	0	NO	FEW	NO
Quainton FP 31	estimate	0	NO	FEW	NO
Aston Sandford No.4	estimate	0	NO	FEW	NO
Valley Farm (Down Line)	estimate	0	NO	FEW	NO
Forty Steps	estimate	0	NO	FEW	NO
Dimmer	estimate	0	NO	FEW	NO
Ludgershall No.7	estimate	0	NO	FEW	NO
Launton No.4	estimate	0	NO	FEW	NO
Wymott Brook	estimate	0	NO	FEW	NO
Croston Moss	estimate	0	NO	FEW	NO
Finningham FPS	estimate	0	NO	FEW	NO
Gull Pit FPW	estimate	0	NO	FEW	NO
Church Lane FPS (NAY)	estimate	0	NO	FEW	NO
PRIMROSE	estimate	0	NO	FEW	NO
DONINGTON	estimate	0	NO	FEW	NO
CLARBOROUGH JUNCTION	estimate	0	NO	FEW	NO
STURTON-LE-STEEPLE	estimate	0	NO	FEW	NO
FOOTPATH NO.24	estimate	0	NO	FEW	NO
Bluehouse FPS	estimate	0	NO	FEW	NO
Gamekeepers FPS (75m2)	estimate	0	NO	FEW	NO
Glasshouse	estimate	0	NO	FEW	NO
Great & Little Kimble No.23	estimate	0	NO	FEW	NO
Stoke Mandeville No.4	estimate	0	NO	FEW	NO
Whitacre East	estimate	0	NO	FEW	NO
ULGHAM NO.7	estimate	0	NO	FEW	NO
LOW BUSTON	estimate	0	NO	FEW	NO
CHESWICK SHIEL	estimate	0	NO	FEW	NO
RED HOUSE FARM (NOR)	estimate	0	NO	FEW	NO
LYSDON FARM	estimate	0	NO	FEW	NO
Heybank	estimate	0	NO	FEW	NO
GREAT GONERBY	estimate	0	NO	FEW	NO
IRBY IN THE MARSH	estimate	0	NO	FEW	NO
Hayes Chemicals No.2 FPS	estimate	0	NO	FEW	NO
Cotton (Down Fast)	estimate	0	NO	FEW	NO
Browns Wood	estimate	0	NO	FEW	NO
Old Manor Farm	estimate	0	NO	FEW	NO
Brooks Lane	estimate	0	FEW	FEW	FEW
PUBLIC FOOTPATH No.88	estimate	0	NO	FEW	NO
SKERRY LANE FPS	estimate	0	NO	FEW	NO
PLEASEY VALE	estimate	0	FEW	FEW	NO
WHITWELL STEETLEY	estimate	0	FEW	FEW	NO
DARFOULDS	estimate	0	FEW	FEW	NO
MOOR MONKTON	estimate	0	NO	FEW	NO
Hoe Lane	estimate	0	NO	FEW	NO
Jacobs Ladder	estimate	0	NO	FEW	NO
Palace	estimate	0	NO	FEW	NO
Pottery	estimate	0	NO	FEW	NO
Dockers Footpath No.13	estimate	0	NO	FEW	NO
Skew	estimate	0	NO	FEW	NO
Sugar Brook	estimate	0	NO	FEW	NO
Broad Oak Farm (North)	estimate	0	NO	FEW	NO
Moss Lane	estimate	0	NO	FEW	NO
Tipperthwaite	estimate	0	NO	FEW	NO
Broad Oak Farm (South)	estimate	0	NO	FEW	NO
Sudlow Lane	estimate	0	NO	FEW	NO
Moss Farm	estimate	0	NO	FEW	NO
Nixons Bridge	estimate	0	NO	FEW	NO
Tynlilan	estimate	0	NO	FEW	NO
Church Lawton	estimate	0	NO	FEW	NO
Dinas	estimate	0	NO	FEW	NO
No 80	estimate	0	NO	FEW	NO
Devil's Ditch FPS	estimate	0	NO	FEW	NO
Millards	estimate	0	NO	FEW	NO
Goodhews	estimate	0	NO	FEW	NO
Old Hay	estimate	0	NO	FEW	NO
Hegg Hill	estimate	0	NO	FEW	NO
Dynes	estimate	0	NO	FEW	NO
BARNBY DUN NO.1	estimate	0	NO	FEW	NO

Spring Grove FP	estimate	0	NO	FEW	NO
Wildes	estimate	0	NO	FEW	NO
Sadlers	estimate	0	NO	FEW	NO
Southrepps	estimate	0	NO	FEW	NO
RYE HILL PLANTATIONS	estimate	0	NO	FEW	NO
Wilmington Green	estimate	0	NO	FEW	NO
Mansion House Footpath	estimate	0	NO	FEW	NO
Golden	estimate	0	NO	FEW	NO
Buckhorn Weston	estimate	0	NO	FEW	NO
Shepherd & Dog	estimate	0	NO	FEW	NO
Mees	estimate	0	NO	FEW	NO
Easthams Caravan Park	estimate	0	NO	FEW	NO
Husborne Crawley FP10	estimate	0	NO	FEW	NO
PUBLIC FOOTPATH No.16	estimate	0	NO	FEW	NO
PUBLIC FOOTPATH No.5	estimate	0	NO	FEW	NO
Stansty	estimate	0	NO	FEW	NO
Pigeon House Lane FP	estimate	0	NO	FEW	NO
Wats Dyke	estimate	0	NO	FEW	NO
White House Farm	estimate	0	NO	FEW	NO
Disley Cottage	estimate	0	NO	FEW	NO
Old House Farm	estimate	0	NO	FEW	NO
Cross Keys FPS	estimate	0	NO	FEW	NO
Stallode	estimate	0	NO	FEW	NO
Paines No.3	estimate	0	NO	FEW	NO
Hill House 1 FPS (LTN1)	estimate	0	NO	FEW	NO
Willox Bridge 2	estimate	0	NO	FEW	NO
Eisenham Emergency Hut	estimate	0	NO	FEW	NO
Pontdolgoch	estimate	0	NO	FEW	NO
Mayfield Low FPS	estimate	0	NO	FEW	NO
Webby Wood	estimate	0	NO	FEW	NO
Holywell FP	estimate	0	NO	FEW	NO
Glyn Twymyn	estimate	0	NO	FEW	NO
Ivors	estimate	0	NO	FEW	NO
Eve's FPS	estimate	0	NO	FEW	NO
NEWTON SIDINGS	estimate	0	NO	FEW	NO
MANOR HOUSE	estimate	0	NO	FEW	NO
PLESSEY	estimate	0	NO	FEW	NO
STANNINGTON	estimate	0	NO	FEW	NO
Mells FPS	estimate	0	NO	FEW	NO
Fairstead Footpath FPS	estimate	0	NO	FEW	NO
Coaley 12	estimate	0	NO	FEW	NO
Haughton Church	estimate	0	NO	FEW	NO
STALLODE	estimate	0	NO	FEW	NO
WEST OF NAWORTH	estimate	0	NO	FEW	NO
LITTLE FENTON	estimate	0	NO	FEW	NO
Brooches	estimate	0	NO	FEW	NO
Upper Lacon	estimate	0	NO	FEW	NO
TALLINGTON TARMAC	estimate	0	NO	FEW	NO
BLUE COAT FARM	estimate	0	NO	FEW	NO
Frocester 23	estimate	0	NO	FEW	NO
Hopesay 31	estimate	0	NO	FEW	NO
Bough Beach	estimate	0	NO	FEW	NO
BOLE FIELDS	estimate	0	NO	FEW	NO
Awre 15	estimate	0	NO	FEW	NO
CASEWICK	estimate	0	NO	FEW	NO
NORTH MUSKHAM	estimate	0	NO	FEW	NO
FLY FISH LANE	estimate	0	NO	FEW	NO
MILFORD	estimate	0	NO	FEW	NO
ROTHERBY	estimate	0	NO	FEW	NO
Oldbridge	estimate	0	NO	FEW	FEW
Norchard Farm	estimate	0	NO	FEW	NO
Bushy Grove	estimate	0	NO	FEW	NO
ELLISTOWN NO.1	estimate	0	NO	FEW	NO
ALTON HILL	estimate	0	NO	FEW	NO
IVY LEA FOOT	estimate	0	NO	FEW	NO
PUBLIC FOOTPATH No.12	estimate	0	NO	FEW	NO
Penny Lane	estimate	0	NO	FEW	NO
Sewage Farm	estimate	0	NO	FEW	NO
Cherry Orchard FP	estimate	0	NO	FEW	NO
Ely North Junction Footpath	estimate	0	NO	FEW	NO
Clayway FPS (BGK)	estimate	0	NO	FEW	NO
Clovers DOUBLE	estimate	0	NO	FEW	NO
Prees Heath 3	estimate	0	NO	FEW	NO
Coton	estimate	0	NO	FEW	NO
Merry Lane Bridge	estimate	0	NO	FEW	NO
Hadnall	estimate	0	NO	FEW	NO
Cranes No. 1 FPS	estimate	0	NO	FEW	NO
TINWELL NO.2	estimate	0	NO	FEW	NO
Symonds	estimate	0	NO	FEW	NO
Caners	estimate	0	NO	FEW	NO
DALMALLY HOTEL	estimate	0	NO	FEW	NO
Wern Arran	estimate	0	NO	FEW	NO
Llanfihangel Rhydithon 100	estimate	0	NO	FEW	NO
Rhosferig 3	estimate	0	NO	FEW	NO
Ynys Gwrtheyrn	estimate	0	NO	FEW	NO
HOWGILL	estimate	0	NO	FEW	NO
Christian Malford	estimate	0	NO	FEW	NO
Minety 26	estimate	0	NO	FEW	NO
MORTON	estimate	0	NO	FEW	NO
St. Devereux 2	estimate	0	NO	FEW	NO
Grosmont Fawr 117	estimate	0	NO	FEW	NO
Abergavenny 15	estimate	0	NO	FEW	NO
Bridge No.169	estimate	0	NO	FEW	NO
Ystrad Fawr FP	estimate	0	FEW	FEW	NO
No Name	estimate	0	NO	FEW	NO
Manningford	estimate	0	NO	FEW	NO
St. Brides Major 24A	estimate	0	NO	FEW	NO
Leaton 2	estimate	0	NO	FEW	NO
Leaton Footpath	estimate	0	NO	FEW	NO
Baschurch	estimate	0	NO	FEW	NO
Stanwardine 1	estimate	0	NO	FEW	NO
Slades	estimate	0	NO	FEW	NO
Tedsmore	estimate	0	NO	FEW	NO
Shalford Meadow	estimate	0	NO	FEW	NO
Islip FP	estimate	0	NO	FEW	NO
Gosford & Water Eaton 4	estimate	0	NO	FEW	NO
Drakes Broughton	estimate	0	NO	FEW	NO
New Bungalow	estimate	0	NO	FEW	NO
Stanmoor	estimate	0	NO	FEW	NO
Abergavenny 18	estimate	0	NO	FEW	NO
Pugham	estimate	0	NO	FEW	NO
Bush Moor	estimate	0	NO	FEW	NO
Maldon Road FPS	estimate	0	NO	FEW	NO
Ansford	estimate	0	NO	FEW	NO
Dolgoch Garage	estimate	0	NO	FEW	NO
Hungry Hill	estimate	0	NO	FEW	NO
Cassells FPG	estimate	0	NO	FEW	NO
Red Oak	estimate	0	NO	FEW	NO
Candover Road Bridge	estimate	0	NO	FEW	NO
Wistanstow	estimate	0	NO	FEW	NO
Ashford Bowdler 1	estimate	0	NO	FEW	NO
Ashford Bowdler 2	estimate	0	NO	FEW	NO
Park Lodge 1	estimate	0	NO	FEW	NO
Hope Under Dinmore 1	estimate	0	NO	FEW	NO
Hope Under Dinmore 3	estimate	0	NO	FEW	NO
Long Marston	estimate	0	NO	FEW	NO

Oaksey 4	estimate	0	NO	FEW	NO
Kemble Wick	estimate	0	NO	FEW	NO
Frampton Common	estimate	0	NO	FEW	NO
Hygrove	estimate	0	NO	FEW	NO
Clay Hill	estimate	0	NO	FEW	NO
Oakle Street 1	estimate	0	NO	FEW	NO
TYLERS	estimate	0	NO	FEW	NO
WELBURY GRANGE	estimate	0	NO	FEW	NO
GLEBE FARM	estimate	0	NO	FEW	NO
Cranes No. 2 FPS	estimate	0	NO	FEW	NO
Valley Farm (Up Line)	estimate	0	NO	FEW	NO
WILLOW BECK	estimate	0	NO	FEW	NO
BOG HALL FARM	estimate	0	NO	FEW	NO
Marston Grange	estimate	0	NO	FEW	NO
Broad Marston	estimate	0	NO	FEW	NO
SERGEANTS	estimate	0	NO	FEW	NO
Cockhill	estimate	0	NO	FEW	NO
Higher Thorn	estimate	0	NO	FEW	NO
Llwynmelyn Farm FP	estimate	0	NO	FEW	NO
Second Drove FP	estimate	0	NO	FEW	NO
SOUTH HOLME	estimate	0	NO	FEW	NO
BIRKETTS	estimate	0	NO	FEW	NO
Stowford No.1	estimate	0	NO	FEW	NO
Lower Thorn	estimate	0	NO	FEW	NO
PINXTON FOOTPATH	estimate	0	NO	FEW	NO
PILSGATE	estimate	0	NO	FEW	NO
Prickwillow 2/Larks Bridge	estimate	0	NO	FEW	NO
TOFTS FARM	estimate	0	NO	FEW	NO
Rookery No.1 FPW	estimate	0	NO	FEW	NO
High Halstow	estimate	0	NO	FEW	NO
Soutergate P.F.	estimate	0	NO	FEW	NO
Poplar Drove FP	estimate	0	NO	FEW	NO
Suton FP	estimate	0	NO	FEW	NO
Rose Farm Fp	estimate	0	NO	FEW	NO
HUBY	estimate	0	NO	FEW	NO
Seascale Golf Course	estimate	0	NO	FEW	NO
Brynderwen No.2 FP	estimate	0	NO	FEW	NO
EAST OF MILTON	estimate	0	NO	FEW	NO
DENTON HALL	estimate	0	NO	FEW	NO
Walkers P.F.	estimate	0	NO	FEW	NO
Number 168 FPS	estimate	0	NO	FEW	NO
BROOMFLEET BECK	estimate	0	NO	FEW	NO
Lower Stanage Farm FP	estimate	0	NO	FEW	NO
Gaeven Uchaf No.1 FP	estimate	0	NO	FEW	NO
LOCKINGTON	estimate	0	NO	FEW	NO
Maerdy	estimate	0	NO	FEW	NO
Turney's FPW	estimate	0	NO	FEW	NO
Giles FPS	estimate	0	NO	FEW	NO
Daywall 1	estimate	0	NO	FEW	NO
Queens Park FP	estimate	0	NO	FEW	NO
DENTON FARM	estimate	0	NO	FEW	NO
NO.37 (FPW)	estimate	0	NO	FEW	NO
NO.43 (FPW)	estimate	0	NO	FEW	NO
SIBSEY fpw	estimate	0	NO	FEW	NO
PICTON FOOT	estimate	0	NO	FEW	NO
JACKSONS	estimate	0	NO	FEW	NO
BROOMSTON (footpath)	estimate	0	NO	FEW	NO
Raffles FPS	estimate	0	NO	FEW	NO
Grazeley Green	estimate	0	NO	FEW	NO
Abbey Farm FP	estimate	0	NO	FEW	NO
Holly Tree P.F.	estimate	0	NO	FEW	NO
BAGWORTH NO.1	estimate	0	NO	FEW	NO
Coedmoor FPS	estimate	0	NO	FEW	NO
Tai'r Maibion FP	estimate	0	NO	FEW	NO
HARPHAM FPW	estimate	0	WEEKLY	FEW	NO
SPACEY HOUSE FARM	estimate	0	NO	FEW	NO
LITCHFIELD GRANGE	estimate	0	NO	FEW	NO
Earlwood Woods	estimate	0	NO	FEW	NO
Goldwick	estimate	0	NO	FEW	NO
Wick Mill 2	estimate	0	NO	FEW	NO
Leominster 159	estimate	0	NO	FEW	NO
Aller 1/1	estimate	0	NO	FEW	NO
Padeswood	estimate	0	NO	FEW	NO
WEST ROUNTON	estimate	0	NO	FEW	NO
Holly Moor FP	estimate	0	NO	FEW	NO
Decoy FP	estimate	0	NO	FEW	NO
SANDY LANE	estimate	0	NO	FEW	NO
Yorton	estimate	0	NO	FEW	NO
Edges FPS	estimate	0	NO	FEW	NO
NONE-GO-BYE FARM	estimate	0	NO	FEW	NO
WYFORDBY CHURCH	estimate	0	NO	FEW	NO
Castle Footpath	estimate	0	NO	FEW	NO
Shoddiesden	estimate	0	NO	FEW	NO
Austins FP	estimate	0	NO	FEW	NO
Milton Lilbourne	estimate	0	NO	FEW	NO
Sharcott	estimate	0	NO	FEW	NO
Kingway Barn	estimate	0	NO	FEW	NO
Prickwillow 1 FPS on ETN	estimate	0	NO	FEW	NO
Lyons Wood Farm FP	estimate	0	NO	FEW	NO
GILSLAND WEST	estimate	0	NO	FEW	NO
Aber Bull FP	estimate	0	NO	FEW	NO
STONE PIT FARM	estimate	0	NO	FEW	NO
HILL HOUSE FARM (FPV)	estimate	0	NO	FEW	NO
POTTERHANWORTH	estimate	0	NO	FEW	NO
EGGBOROUGH INGS	estimate	0	NO	FEW	NO
Folkestone Water Works F	estimate	0	NO	FEW	NO
Glanirfon	estimate	0	NO	FEW	NO
Cefngast Farm 2	estimate	#REF!	NO	FEW	NO
HATTON Footpath	estimate	0	NO	FEW	NO
LUND LANE (FPV)	estimate	0	NO	FEW	NO
AGNEWS (FPV)	estimate	0	NO	FEW	NO
MARKHAM LANE	estimate	0	NO	FEW	NO
Marsh	estimate	0	NO	FEW	NO
Oribury 8	estimate	0	NO	FEW	NO
MOTORWAY (FP)	estimate	0	NO	FEW	NO
NEW OAK FARM	estimate	0	NO	FEW	NO
Cwmfelin	estimate	0	NO	FEW	NO
STEPS OF GRACE	estimate	0	NO	FEW	NO
Great Bradford Wood	estimate	0	NO	FEW	NO
Morfa Farm	estimate	0	NO	FEW	NO
Cwrt Newydd	estimate	0	NO	FEW	NO
Sutton Farm FP	estimate	0	NO	FEW	NO
Wallas No.2	estimate	0	NO	FEW	NO
Brickyard Drove FPS	estimate	0	NO	FEW	NO
Oldfields Farm	estimate	0	NO	FEW	NO
Stoke Orchard 19	estimate	0	NO	FEW	NO
Ffife Farm Footpath	estimate	0	NO	FEW	NO
HOLT WOOD	estimate	0	NO	FEW	NO
Lady Hall P.F.	estimate	0	NO	FEW	NO
High Shaw P.F.	estimate	0	NO	FEW	NO
CHURCH FARM	estimate	0	NO	FEW	NO
ACKLINGTON NO.18	estimate	0	NO	FEW	NO
COCK LAW	estimate	0	NO	FEW	NO
SALTPAN ROCKS	estimate	0	NO	FEW	NO
LOW MOOR FARM (FPW)	estimate	0	NO	FEW	NO
Knighton	estimate	0	NO	FEW	NO

Roudham Hall FP	estimate	0	NO	FEW	NO
Crawford	estimate	0	NO	FEW	NO
Cassells No 29	estimate	0	NO	FEW	NO
Brasted Lands Footpath	estimate	0	NO	FEW	NO
Lambrook	estimate	0	NO	FEW	NO
WELSTEADS FP	estimate	0	NO	FEW	NO
Eyton Footpath	estimate	0	NO	FEW	NO
Stanwardine 2	estimate	0	NO	FEW	NO
Slimbridge 54	estimate	0	NO	FEW	NO
Reeds Farm FP	estimate	0	NO	FEW	NO
NO.18 (FPW)	estimate	0	NO	FEW	NO
FOLLEY LANE (FPW)	estimate	0	NO	FEW	NO
Silecroft Footpath	estimate	0	NO	FEW	NO
Whitehall Farm 1	estimate	0	NO	FEW	NO
Whitehall Farm 2	estimate	0	NO	FEW	NO
West Barnham	estimate	0	NO	FEW	NO
Long Barn	estimate	0	NO	FEW	NO
Swinford Mill	estimate	0	NO	FEW	NO
NEWINGS LANE (FPW)	estimate	0	NO	FEW	NO
COW PASTURE LANE (FPW)	estimate	0	NO	FEW	NO
HUNTING	estimate	0	NO	FEW	NO
Guards No.1 P.F.	estimate	0	NO	FEW	NO
Cantley FPW	estimate	0	NO	FEW	NO
HEATHS NO.3	estimate	0	NO	FEW	NO
Kersey No 7 FPK	estimate	0	NO	FEW	NO
Lower Pentre	estimate	0	NO	FEW	NO
HAMPOLE	estimate	0	NO	FEW	NO
ELSTOB	estimate	0	NO	FEW	NO
Copse	estimate	0	NO	FEW	NO
LEGGETTS FOOTPATH	estimate	0	NO	FEW	NO
Powell FP	estimate	0	NO	FEW	NO
ULGHAM NO.8	estimate	0	NO	FEW	NO
Dudgeley Farm	estimate	0	NO	FEW	NO
Coxhall Farm 1 FP	estimate	0	NO	FEW	NO
Manor Farm 2 FP	estimate	0	NO	FEW	NO
Newmarket Bridge FP	estimate	0	NO	FEW	NO
Burton Dassett	estimate	0	NO	FEW	NO
Ratten Clough P.F.	estimate	0	NO	FEW	NO
THORPE DALES (FPV)	estimate	0	NO	FEW	NO
PUSHPOLE (FPV)	estimate	0	NO	FEW	NO
ADAMS	estimate	0	NO	FEW	NO
OXEN LANE	estimate	0	NO	FEW	NO
UNNAMED (28m 14ch)	estimate	0	NO	FEW	NO
ELLISTOWN NO.2	estimate	0	NO	FEW	NO
RIPPINS SUB	estimate	0	NO	FEW	NO
Oerffwyd FP	estimate	0	NO	FEW	NO
Plasau Clatter No 1 FP	estimate	0	NO	FEW	NO
Brookfield	estimate	0	NO	FEW	NO
BARTON HILL FOOT	estimate	0	NO	FEW	NO
Red House FP 44m 35ch	estimate	0	NO	FEW	NO
Chittering Footpath FPS	estimate	0	NO	FEW	NO
Nursery	estimate	0	NO	FEW	NO
MERRY LEES FOOTPATH	estimate	0	NO	FEW	NO
DESFORD COLLIERY	estimate	0	NO	FEW	NO
Groves	estimate	0	NO	FEW	NO
Melbury Bubb Down Farm	estimate	0	NO	FEW	NO
Llanfechan 19	estimate	0	NO	FEW	NO
Woolcombe Bank	estimate	0	NO	FEW	NO
Longwick Cum Ilmer No.12	estimate	0	NO	FEW	NO
Hewish Footpath	estimate	0	NO	FEW	NO
Munceys FPS	estimate	0	NO	FEW	NO
Sarn	estimate	0	NO	FEW	NO
EASTBURN (HOSPITAL) -	estimate	0	NO	FEW	NO
Pikins	estimate	0	NO	FEW	NO
FOOTPATH NO 5	estimate	0	NO	FEW	NO
4 Lane Ends	estimate	0	NO	FEW	NO
THORNTON FOOT	estimate	0	NO	FEW	NO
Cleford Bridge	estimate	0	NO	FEW	FEW
Crag Bank	estimate	0	NO	FEW	NO
Bedmill Farm No.2	estimate	0	NO	FEW	NO
Adelaide FPS	estimate	0	NO	FEW	NO
Blockley	estimate	0	NO	FEW	NO
Stonebow	estimate	0	NO	FEW	NO
INNERMOOR LANE	estimate	0	NO	FEW	FEW
Adshead	estimate	0	NO	FEW	NO
Llanwrttyd Wells 21	estimate	0	NO	FEW	NO
Goreds Ford	estimate	0	NO	FEW	NO
Churcham Court	estimate	0	NO	FEW	NO
Hicks FPS (CGH)	estimate	0	NO	FEW	NO
Lodds Lane P.F.	estimate	0	NO	FEW	NO
Mair No. 2 Footpath	estimate	0	NO	FEW	NO
Sinchcombe 6	estimate	0	NO	FEW	NO
BAILEYS	estimate	0	NO	FEW	NO
Drove Road FPG	estimate	0	NO	FEW	NO
Black Rabbit	estimate	0	NO	FEW	NO
Abbotts LTN1 (56m 17ch) #	estimate	0	NO	NO	NO
Piddington No.2	estimate	0	NO	NO	NO
Willow Walk	estimate	0	NO	NO	NO
Cold Norton Farm	estimate	0	NO	NO	NO
Mid Norton	estimate	0	NO	NO	NO
Gravel Lane	estimate	0	NO	NO	NO
Llanpho	estimate	0	NO	NO	NO
Sladden Hey No.1	estimate	0	NO	NO	NO
Heyope 928	estimate	0	NO	NO	NO
Fields Farm 1	estimate	0	NO	NO	NO
Woods Tenement Farm	estimate	0	NO	NO	FEW
Tytherington 8	estimate	0	NO	NO	NO
Orams No.1 P.F.	estimate	0	NO	NO	NO
Atkinsons	estimate	0	NO	NO	NO
CROFTON OLD STATION	estimate	0	NO	NO	NO
Moreton FP	estimate	0	NO	NO	NO
Coaley 17	estimate	0	NO	NO	NO
Crundale Mill	estimate	0	NO	NO	NO
HAUGH GARDENS	estimate	0	NO	NO	NO
Jaum Field Farm	estimate	0	NO	NO	NO
Cragghill Farm Footpath	estimate	0	NO	NO	NO
New House Farm	estimate	0	NO	NO	NO
st devereux 74	estimate	0	FEW	NO	NO
Packing Wood	estimate	0	NO DR TWICE DAILY	NO	NO
Cowdray	estimate	0	NO DR TWICE DAILY	NO	NO
Common Lane FPS	estimate	0	NO DR TWICE DAILY	NO	NO
Tunstead	estimate	0	NO DR TWICE DAILY	NO	NO
Hawk End Lane FPS	estimate	0	NO DR TWICE DAILY	NO	NO
Sand Pit	estimate	0	NO DR TWICE DAILY	NO	NO
STUBBS WALDEN FOOT	estimate	0	NO DR TWICE DAILY	NO	NO
Pilling Farm South	estimate	0	NO DR TWICE DAILY	NO	NO
Grebe Lake	estimate	0	NO DR TWICE DAILY	NO	NO
Flexford	estimate	0	NO DR TWICE DAILY	NO	NO
Church Walk No.2	estimate	0	NO DR TWICE DAILY	NO	NO
Rooksdown	estimate	0	NO DR TWICE DAILY	NO	NO
Stratton No.1	estimate	0	NO DR TWICE DAILY	NO	NO
Lilac Cottage	estimate	0	NO DR TWICE DAILY	NO	NO
Parlour Gates (Exeter Line)	estimate	0	NO DR TWICE DAILY	NO	NO
Barford	estimate	0	NO DR TWICE DAILY	NO	NO
Dinton Mill No.1	estimate	0	NO DR TWICE DAILY	NO	NO
Chantry	estimate	0	NO DR TWICE DAILY	NO	NO

Golf Course	estimate	0	NO DR TWICE DAILY	NO
MILTON OF CULLODEN	estimate	0	NO DR TWICE DAILY	NO
NETHER WILLIAMSON	estimate	0	NO DR TWICE DAILY	NO
CONAN VIADUCT 2	estimate	0	NO DR TWICE DAILY	NO
Wicken Road	estimate	0	NO DR TWICE DAILY	NO
Island FPS	estimate	0	NO DR TWICE DAILY	NO
Sienetets 2	estimate	0	NO DR TWICE DAILY	NO
Melton Bromswell	estimate	0	NO DR TWICE DAILY	NO
Hammonds House Farm	estimate	0	NO DR TWICE DAILY	NO
Unnamed	estimate	0	NO DR TWICE DAILY	NO
Wood End Farm	estimate	0	NO DR TWICE DAILY	NO
Wootton Waven No.2	estimate	0	NO DR TWICE DAILY	NO
Semley Gates	estimate	0	FEW DR TWICE DAILY	FEW
Gamber Lake	estimate	0	NO DR TWICE DAILY	NO
Hylford	estimate	0	NO DR TWICE DAILY	NO
Hapton	estimate	0	WICE DAILY DR TWICE DAILY	NO
Playing Field	estimate	0	NO DR TWICE DAILY	NO
Signal Box	estimate	0	WICE DAILY DR TWICE DAILY	NO
NO 51	estimate	0	NO DR TWICE DAILY	NO
PUBLIC FOOTPATH No.46	estimate	0	NO DR TWICE DAILY	NO
SEA ACCESS 2	estimate	0	NO DR TWICE DAILY	NO
OLD CHURCH	estimate	0	NO DR TWICE DAILY	NO
New Place	estimate	0	NO DR TWICE DAILY	NO
Waltham Brook	estimate	0	NO DR TWICE DAILY	NO
Ash Platt	estimate	0	NO DR TWICE DAILY	NO
Hill Top	estimate	0	NO DR TWICE DAILY	NO
Duke Street	estimate	0	NO DR TWICE DAILY	NO
Acton	estimate	0	NO DR TWICE DAILY	NO
Forrest	estimate	0	NO DR TWICE DAILY	NO
Shape	estimate	0	NO DR TWICE DAILY	NO
Shant	estimate	0	NO DR TWICE DAILY	NO
Starvenden	estimate	0	NO DR TWICE DAILY	NO
Forge	estimate	0	NO DR TWICE DAILY	NO
Ramswood	estimate	0	NO DR TWICE DAILY	NO
Tudeley	estimate	0	NO DR TWICE DAILY	NO
Cradle Bridge	estimate	0	NO DR TWICE DAILY	NO
Golden Ball	estimate	0	NO DR TWICE DAILY	NO
Harville Farm FP	estimate	0	NO DR TWICE DAILY	NO
Sparrow Bridge	estimate	0	NO DR TWICE DAILY	NO
Sand Pit	estimate	0	NO DR TWICE DAILY	NO
Higham	estimate	0	NO DR TWICE DAILY	NO
Higham Ground Frame	estimate	0	NO DR TWICE DAILY	NO
Oidlands Footpath	estimate	0	NO DR TWICE DAILY	NO
Lons	estimate	0	NO DR TWICE DAILY	NO
Swan's Coose	estimate	0	NO DR TWICE DAILY	NO
Sour Meadow	estimate	0	NO DR TWICE DAILY	NO
Hilders	estimate	0	NO DR TWICE DAILY	NO
CANAL TOWPATH	estimate	0	FEW DR TWICE DAILY	NO
Moss Lane/Jake's Foot Xing	estimate	0	NO DR TWICE DAILY	NO
Greenfields [Distant]	estimate	0	NO DR TWICE DAILY	NO
Forty Steps	estimate	0	NO DR TWICE DAILY	NO
Enham	estimate	0	NO DR TWICE DAILY	NO
Hatch Path	estimate	0	NO DR TWICE DAILY	NO
Hunts Path No.1	estimate	0	NO DR TWICE DAILY	NO
Eccliffe	estimate	0	NO DR TWICE DAILY	NO
Silkin Way No.1	estimate	0	NO DR TWICE DAILY	NO
Coalbrookdale	estimate	0	NO DR TWICE DAILY	NO
Lamb Roe	estimate	0	NO DR TWICE DAILY	NO
Brook House	estimate	0	NO DR TWICE DAILY	NO
Lockharts	estimate	0	NO DR TWICE DAILY	NO
Leonards	estimate	0	FEW DR TWICE DAILY	NO
WRANCARR	estimate	0	NO DR TWICE DAILY	NO
PUBLIC FOOTPATH No.3	estimate	0	NO DR TWICE DAILY	NO
Bowker's Green	estimate	0	NO DR TWICE DAILY	NO
Storeton	estimate	0	NO DR TWICE DAILY	NO
Ardingly	estimate	0	NO DR TWICE DAILY	NO
Chapel Church No. 2	estimate	0	NO DR TWICE DAILY	NO
Little Bullsdown	estimate	0	FEW DR TWICE DAILY	NO
Riddlesdown Viaduct	estimate	0	FEW DR TWICE DAILY	NO
Sherwells	estimate	0	FEW DR TWICE DAILY	NO
Northrepps	estimate	0	NO DR TWICE DAILY	NO
Tednambury	estimate	0	NO DR TWICE DAILY	NO
Gilston FPS	estimate	0	NO DR TWICE DAILY	NO
Thorley	estimate	0	NO DR TWICE DAILY	NO
Claway	estimate	0	FEW DR TWICE DAILY	NO
Boundary Lane	estimate	0	NO DR TWICE DAILY	NO
Block Farm FPS	estimate	0	NO DR TWICE DAILY	NO
Ships Meadow	estimate	0	NO DR TWICE DAILY	NO
Buttons	estimate	0	NO DR TWICE DAILY	NO
LOCHEILSIDE	estimate	0	NO DR TWICE DAILY	NO
Frating Abbey FPS	estimate	0	NO DR TWICE DAILY	NO
Teigngrace FP	estimate	0	NO DR TWICE DAILY	NO
Station Hill	estimate	0	NO DR TWICE DAILY	NO
Cefn Road	estimate	0	NO DR TWICE DAILY	NO
Thornbury 45	estimate	0	NO DR TWICE DAILY	NO
Tywymyn Bridge	estimate	0	NO DR TWICE DAILY	NO
Ley	estimate	0	NO DR TWICE DAILY	NO
Station Terrace	estimate	0	NO DR TWICE DAILY	NO
Coity	estimate	0	FEW DR TWICE DAILY	NO
Gibbs Wharf	estimate	0	WEEKLY DR TWICE DAILY	NO
Pirton 12	estimate	0	NO DR TWICE DAILY	NO
EWERBY	estimate	0	NO DR TWICE DAILY	NO
Bevron	estimate	0	NO DR TWICE DAILY	NO
EAST OF LOW ROW	estimate	0	NO DR TWICE DAILY	NO
HARD BANK	estimate	0	FEW DR TWICE DAILY	NO
UN-NAMED	estimate	0	NO DR TWICE DAILY	NO
WETHERALL CUTTING	estimate	0	NO DR TWICE DAILY	NO
SCOTBY	estimate	0	NO DR TWICE DAILY	NO
No. 3 Slip	estimate	0	NO DR TWICE DAILY	NO
Wymaston	estimate	0	NO DR TWICE DAILY	NO
Woolaston 118	estimate	0	NO DR TWICE DAILY	NO
Silverton	estimate	0	NO DR TWICE DAILY	NO
West River Bridge	estimate	0	FEW DR TWICE DAILY	NO
Redwick 18	estimate	0	NO DR TWICE DAILY	NO
Levington Heath FPS	estimate	0	NO DR TWICE DAILY	NO
Blue Pool	estimate	0	NO DR TWICE DAILY	NO
Lamarsh Kings Farm FPS	estimate	0	NO DR TWICE DAILY	NO
LEA	estimate	0	WEEKLY DR TWICE DAILY	NO
OAKENSHAW BANK	estimate	0	FEW DR TWICE DAILY	NO
BANK END	estimate	0	WEEKLY DR TWICE DAILY	FEW
MONKTON	estimate	0	NO DR TWICE DAILY	NO
RIPPINS MAIN	estimate	0	NO DR TWICE DAILY	NO
BARREL LANE	estimate	0	NO DR TWICE DAILY	NO
Burnham Without 9/1	estimate	0	NO DR TWICE DAILY	NO
East Nynehead	estimate	0	NO DR TWICE DAILY	NO
Ludgvan 16	estimate	0	NO DR TWICE DAILY	NO
Rockwork	estimate	0	NO DR TWICE DAILY	NO
Fladbury 7	estimate	0	NO DR TWICE DAILY	NO
Stoulton	estimate	0	NO DR TWICE DAILY	NO
Bilford Road	estimate	0	NO DR TWICE DAILY	NO
Yockleton	estimate	0	NO DR TWICE DAILY	NO
Rats Bottom	estimate	0	NO DR TWICE DAILY	NO
Lelant Station	estimate	0	NO DR TWICE DAILY	NO
Buttington Footpath	estimate	0	NO DR TWICE DAILY	NO
Lenthay	estimate	0	FEW DR TWICE DAILY	NO
Purton No. 64 DOUBLE	estimate	0	NO DR TWICE DAILY	NO

Mathem 21	estimate	0	NO DR TWICE DAILY	NO
Marshfield	estimate	0	NO DR TWICE DAILY	NO
Nantwich Distant	estimate	0	NO DR TWICE DAILY	NO
Ashperton	estimate	0	NO DR TWICE DAILY	NO
Withington	estimate	0	NO DR TWICE DAILY	NO
White Horse	estimate	0	NO DR TWICE DAILY	NO
Heywood 3	estimate	0	NO DR TWICE DAILY	NO
Cefn Junction	estimate	0	NO DR TWICE DAILY	NO
Penysflog	estimate	0	NO DR TWICE DAILY	NO
Minffordd FP	estimate	0	NO DR TWICE DAILY	NO
Frogs Hole	estimate	0	NO DR TWICE DAILY	NO
Lacey's FPS	estimate	0	NO DR TWICE DAILY	NO
Clattercote Farm	estimate	0	NO DR TWICE DAILY	NO
Hevope 926	estimate	0	NO DR TWICE DAILY	NO
Cranmore 4/9	estimate	0	NO DR TWICE DAILY	NO
TOWN FARM No.1	estimate	0	NO DR TWICE DAILY	NO
PROVIDENCE FARM	estimate	0	NO DR TWICE DAILY	NO
CHAIN BRIDGE COTTAGE	estimate	0	NO DR TWICE DAILY	NO
Danclworth	estimate	0	NO DR TWICE DAILY	NO
Marston East	estimate	0	NO DR TWICE DAILY	NO
Crucorney Fawr 319	estimate	0	NO DR TWICE DAILY	NO
White House	estimate	0	NO DR TWICE DAILY	NO
Carno FP	estimate	0	NO DR TWICE DAILY	NO
Marsh Barton	estimate	0	NO DR TWICE DAILY	NO
Nuneham	estimate	0	NO DR TWICE DAILY	NO
Dilton Marsh 10	estimate	0	NO DR TWICE DAILY	NO
River Frome	estimate	0	NO DR TWICE DAILY	NO
Rednal	estimate	0	NO DR TWICE DAILY	NO
Buxton Wood FPS	estimate	0	NO DR TWICE DAILY	NO
Oddington 5	estimate	0	NO DR TWICE DAILY	NO
White House Mill	estimate	0	NO DR TWICE DAILY	NO
Uchlfon	estimate	0	NO DR TWICE DAILY	NO
Bryn-y-Gwynon	estimate	0	NO DR TWICE DAILY	NO
Singers	estimate	0	NO DR TWICE DAILY	NO
Norton	estimate	0	NO DR TWICE DAILY	NO
Borthwen Farm FP	estimate	0	FEW DR TWICE DAILY	NO
Perranarworthal 8	estimate	0	NO DR TWICE DAILY	NO
Ystrad Amman	estimate	0	WICE DAILY DR TWICE DAILY	NO
Stacpool	estimate	0	NO DR TWICE DAILY	NO
Trouts Farm Steps	estimate	0	NO DR TWICE DAILY	NO
Hills	estimate	0	NO DR TWICE DAILY	NO
Rola	estimate	0	NO DR TWICE DAILY	NO
Pettistree	estimate	0	NO DR TWICE DAILY	NO
Grove Farm FPS	estimate	0	NO DR TWICE DAILY	NO
Bayston Hill Quarry	estimate	0	NO DR TWICE DAILY	NO
MIDDRIDGE	estimate	0	WEEKLY DR TWICE DAILY	NO
BROTTON	estimate	0	NO DR TWICE DAILY	NO
Maes-y-Betws	estimate	0	NO DR TWICE DAILY	NO
Stretton	estimate	0	NO DR TWICE DAILY	NO
Cheney Longville	estimate	0	NO DR TWICE DAILY	NO
REMOVE - Wistanstow 50	estimate	0	NO DR TWICE DAILY	NO
Ludford 1	estimate	0	NO DR TWICE DAILY	NO
Hope Under Dinmore 4	estimate	0	NO DR TWICE DAILY	NO
Purton 34	estimate	0	NO DR TWICE DAILY	NO
Minerv 5	estimate	0	NO DR TWICE DAILY	NO
Frampton Mansell	estimate	0	NO DR TWICE DAILY	NO
Chalford	estimate	0	NO DR TWICE DAILY	NO
Westbury Brook	estimate	0	NO DR TWICE DAILY	NO
BURLEY	estimate	0	NO DR TWICE DAILY	NO
COWPEN BEWLEY	estimate	0	NO DR TWICE DAILY	NO
Josselvyns FPS	estimate	0	NO DR TWICE DAILY	NO
Brent Knoll 8/10	estimate	0	NO DR TWICE DAILY	NO
Medhurst Row Footpath	estimate	0	NO DR TWICE DAILY	NO
Nant Hall	estimate	0	FEW DR TWICE DAILY	NO
Gap FP	estimate	0	NO DR TWICE DAILY	NO
Ballast Hole Footpath	estimate	0	NO DR TWICE DAILY	NO
Pitts FP	estimate	0	NO DR TWICE DAILY	NO
Angle Lane FP	estimate	0	NO DR TWICE DAILY	NO
Moorend Farm 1	estimate	0	NO DR TWICE DAILY	NO
North Cove 2 Footpath	estimate	0	FEW DR TWICE DAILY	NO
Ram Alley	estimate	0	NO DR TWICE DAILY	NO
Slowford No.2	estimate	0	NO DR TWICE DAILY	NO
Lewell	estimate	0	NO DR TWICE DAILY	NO
CARLTON (FPS)	estimate	0	NO DR TWICE DAILY	NO
Mickleham	estimate	0	WEEKLY DR TWICE DAILY	NO
Middleton Place P.F.	estimate	0	NO DR TWICE DAILY	NO
Sadlers	estimate	0	NO DR TWICE DAILY	NO
Broad Oak	estimate	0	NO DR TWICE DAILY	NO
Shelwick Green	estimate	0	NO DR TWICE DAILY	NO
Nine Points	estimate	0	NO DR TWICE DAILY	NO
Pipers Wood	estimate	0	NO DR TWICE DAILY	NO
WATERYBUTTS WEST	estimate	0	NO DR TWICE DAILY	NO
Droemer No.3	estimate	0	NO DR TWICE DAILY	NO
Henwaun Farm	estimate	0	NO DR TWICE DAILY	NO
Feeder FPW	estimate	0	FEW DR TWICE DAILY	NO
Naptha Lane P.F.	estimate	0	WEEKLY DR TWICE DAILY	NO
Abbey Lane P.F.	estimate	0	NO DR TWICE DAILY	NO
Prescott	estimate	0	NO DR TWICE DAILY	NO
Newcastle Footpath	estimate	0	NO DR TWICE DAILY	NO
Ewenny River FP	estimate	0	NO DR TWICE DAILY	NO
Llechryd FP	estimate	0	NO DR TWICE DAILY	NO
Drake's Broughton 1	estimate	0	NO DR TWICE DAILY	NO
Broughton Gifford 26	estimate	0	NO DR TWICE DAILY	NO
Felin Puleston	estimate	0	NO DR TWICE DAILY	NO
Moss Lane P.F. (MVL1)	estimate	0	NO DR TWICE DAILY	NO
Tan-Lan FP	estimate	0	NO DR TWICE DAILY	NO
Damgate FPW	estimate	0	NO DR TWICE DAILY	NO
KETTLESTRING FARM	estimate	0	NO DR TWICE DAILY	NO
Daines Mayhew FPS	estimate	0	NO DR TWICE DAILY	NO
Dodderhill 22	estimate	0	NO DR TWICE DAILY	NO
Wendover FP No.4	estimate	0	NO DR TWICE DAILY	NO
Goetre Fawr 94	estimate	0	NO DR TWICE DAILY	NO
Forge	estimate	0	NO DR TWICE DAILY	NO
Brays Farm	estimate	0	NO DR TWICE DAILY	NO
Lambos Farm	estimate	0	NO DR TWICE DAILY	NO
Blounts Farm FPS	estimate	0	NO DR TWICE DAILY	NO
WHITEHOUSE FARM (FP	estimate	0	NO DR TWICE DAILY	NO
Furzebrook	estimate	0	NO DR TWICE DAILY	NO
Beech Drive FP	estimate	0	NO DR TWICE DAILY	NO
Gooderhams FPS (LTN1)	estimate	0	NO DR TWICE DAILY	NO
Pound Lane	estimate	0	NO DR TWICE DAILY	NO
Squibs	estimate	0	NO DR TWICE DAILY	NO
ELMESTHORPE	estimate	0	NO DR TWICE DAILY	NO
Little Hayes FPK	estimate	0	FEW DR TWICE DAILY	NO
Lacock 2	estimate	0	NO DR TWICE DAILY	NO
FAIR OAKS	estimate	0	NO DR TWICE DAILY	NO
WEBSTER WOOD	estimate	0	NO DR TWICE DAILY	NO
Cianville No.1	estimate	0	NO DR TWICE DAILY	NO
Blackstock Footpath	estimate	0	NO DR TWICE DAILY	NO
Cradley Brook	estimate	0	NO DR TWICE DAILY	NO
Starcross	estimate	0	NO DR TWICE DAILY	NO
Mallams	estimate	0	NO DR TWICE DAILY	NO
Marsh Gibbon	estimate	0	NO DR TWICE DAILY	NO
BOLE LANE (FPS)	estimate	0	NO DR TWICE DAILY	NO
NO.68 (FPS)	estimate	0	NO DR TWICE DAILY	NO
THORNEYFIELDS FARM N	estimate	0	NO DR TWICE DAILY	NO

Big Bulldown	estimate	0	FEW DR TWICE DAILY	NO
Kingsfold Footpath	estimate	0	NO DR TWICE DAILY	NO
Old Quarry	estimate	0	NO DR TWICE DAILY	NO
Lydford on Fosse	estimate	0	NO DR TWICE DAILY	NO
Hookway FP	estimate	0	NO DR TWICE DAILY	NO
Lyne Park Foot Crossing	estimate	0	NO DR TWICE DAILY	NO
Astley Lodge	estimate	0	NO DR TWICE DAILY	NO
DINSDALE NO.1	estimate	0	NO DR TWICE DAILY	NO
Ty-Isha	estimate	0	NO DR TWICE DAILY	NO
Hockenhulls Farm	estimate	0	NO DR TWICE DAILY	NO
Church Path	estimate	0	NO DR TWICE DAILY	NO
Bratton 30	estimate	0	NO DR TWICE DAILY	NO
Channel Footpath	estimate	0	FEW DR TWICE DAILY	NO
Cowgill P.F.	estimate	0	NO DR TWICE DAILY	NO
Purton 129	estimate	0	NO DR TWICE DAILY	NO
Saveock	estimate	0	NO DR TWICE DAILY	NO
Parsonage Farm Footpath	estimate	0	NO DR TWICE DAILY	NO
SHADY LANE (FPS)	estimate	0	NO DR TWICE DAILY	NO
Carnarlon	estimate	0	NO DR TWICE DAILY	NO
Creech Bottom	estimate	0	WICE DAILY DR TWICE DAILY	NO
Forty Steps	estimate	0	NO DR TWICE DAILY	NO
Vaynol FP	estimate	0	NO DR TWICE DAILY	NO
SHARLSTON	estimate	0	WEEKLY DR TWICE DAILY	NO
Evelench 2	estimate	0	NO DR TWICE DAILY	NO
Bredicot 10	estimate	0	NO DR TWICE DAILY	NO
Pirton 18	estimate	0	NO DR TWICE DAILY	NO
Cooks 2	estimate	0	NO DR TWICE DAILY	NO
Ashchurch 2	estimate	0	NO DR TWICE DAILY	NO
Ashchurch 13	estimate	0	NO DR TWICE DAILY	NO
Stagholt	estimate	0	NO DR TWICE DAILY	NO
Stonehouse 2	estimate	0	NO DR TWICE DAILY	NO
Leonard Stanley 4	estimate	0	NO DR TWICE DAILY	NO
Slimbridge 46	estimate	0	NO DR TWICE DAILY	NO
Thornbury 45	estimate	0	NO DR TWICE DAILY	NO
SHEPHERDS HOUSE FAR	estimate	0	WEEKLY DR TWICE DAILY DR TWICE DAILY	NO
HEADS NOOK WEST	estimate	0	NO DR TWICE DAILY	NO
Broadley	estimate	0	NO DR TWICE DAILY	NO
Belgrave	estimate	0	NO DR TWICE DAILY	NO
Waltham Nurseries P.F.	estimate	0	WICE DAILY DR TWICE DAILY	NO
BARKERS	estimate	0	NO DR TWICE DAILY	NO
Llandaniel (Fab)	estimate	0	NO DR TWICE DAILY	NO
SLIPPER BRIDGE	estimate	0	NO DR TWICE DAILY	NO
Leggatts FPS	estimate	0	NO DR TWICE DAILY	NO
Fowlers Lane FPW	estimate	0	NO DR TWICE DAILY	NO
Jacksons	estimate	0	NO DR TWICE DAILY	NO
Gonore	estimate	0	NO DR TWICE DAILY	NO
Cut End FP	estimate	0	NO DR TWICE DAILY	NO
Cow Creek FPS	estimate	0	NO DR TWICE DAILY	NO
Queen Camel	estimate	0	NO DR TWICE DAILY	NO
Heath Farm FPV	estimate	0	NO DR TWICE DAILY	FEW
Grants Mill	estimate	0	NO DR TWICE DAILY	NO
SUN LANE (DRAPERS)	estimate	0	NO DR TWICE DAILY	NO
SCROOBY (FPS)	estimate	0	NO DR TWICE DAILY	NO
Millpost Footpath	estimate	0	WICE DAILY DR TWICE DAILY	NO
Daux	estimate	0	NO DR TWICE DAILY	NO
Great & Little Kimble No.38	estimate	0	NO DR TWICE DAILY	DR TWICE DAILY
AGRICULTURAL COLLEGE	estimate	0	NO DR TWICE DAILY	NO
Stockport Road	estimate	0	NO DR TWICE DAILY	NO
HOLDINGHAM LANE (FPV)	estimate	0	WICE DAILY DR TWICE DAILY	NO
Sevenoaks Footpath	estimate	0	NO DR TWICE DAILY	NO
ASKERN STILE NO.1	estimate	0	NO DR TWICE DAILY	NO
Westley Road Footpath	estimate	0	WEEKLY DR TWICE DAILY	NO
STOCKSMOOR	estimate	0	NO DR TWICE DAILY	NO
CUMBERWORTH	estimate	0	NO DR TWICE DAILY	NO
Finney Lane P.F.	estimate	0	WEEKLY DR TWICE DAILY	WEEKLY
Sod Hall P.F.	estimate	0	WEEKLY DR TWICE DAILY	NO
Cottage Lane P.F.	estimate	0	WEEKLY DR TWICE DAILY	WEEKLY
Birch	estimate	0	NO DR TWICE DAILY	NO
Littlewoods Public Footpath	estimate	0	NO DR TWICE DAILY	NO
CARLTON	estimate	0	NO DR TWICE DAILY	NO
Coopers Bridge Farm P.F.	estimate	0	NO DR TWICE DAILY	NO
Danzev Green	estimate	0	NO DR TWICE DAILY	NO
Holme Road FPG	estimate	0	WEEKLY DR TWICE DAILY	WEEKLY
Black Horse Drove FPGM	estimate	0	NO DR TWICE DAILY	NO
Gillibrands	estimate	0	NO DR TWICE DAILY	NO
ASHFIELD BANK	estimate	0	NO DR TWICE DAILY	NO
EASTINGTON FOOT	estimate	0	FEW DR TWICE DAILY	NO
WORLABY (FPW)	estimate	0	WEEKLY DR TWICE DAILY	NO
THROSTLE NEST	estimate	0	NO DR TWICE DAILY	NO
Wilkinson's Footpath	estimate	0	NO DR TWICE DAILY	NO
Crook Wheel Public Footpath	estimate	0	FEW DR TWICE DAILY	NO
Churchbridge	estimate	0	NO DR TWICE DAILY	NO
Blatchbridge	estimate	0	NO DR TWICE DAILY	NO
Hollands FP	estimate	0	NO DR TWICE DAILY	NO
Deerleap	estimate	0	WICE DAILY DR TWICE DAILY	NO
Sutton	estimate	0	NO DR TWICE DAILY	NO
MacDougal	estimate	0	NO DR TWICE DAILY	NO
Hogwell FPK	estimate	0	NO DR TWICE DAILY	NO
Normans Bay Footpath	estimate	0	NO DR TWICE DAILY	NO
Parsons	estimate	0	NO DR TWICE DAILY	NO
Faircrouch	estimate	0	NO DR TWICE DAILY	NO
Sillesbourne	estimate	0	NO DR TWICE DAILY	NO
Camden 2	estimate	0	NO DR TWICE DAILY	NO
Austins Footpath	estimate	0	NO DR TWICE DAILY	NO
Canalside 1	estimate	0	NO DR TWICE DAILY	NO
LUMPSEY MINE	estimate	0	NO DR TWICE DAILY	NO
Little Mowhurst	estimate	0	NO K TO NINE DAILY	NO
Brickyard Farm FPS	estimate	0	NO K TO NINE DAILY	NO
Bures FPS	estimate	0	NO K TO NINE DAILY	NO
Kings Sutton FP	estimate	0	NO K TO NINE DAILY	NO
Little Mill No.1	estimate	0	WICE DAILY K TO NINE DAILY	NO
North Bucks Way No.1	estimate	0	NO K TO NINE DAILY	NO
SHADY LANE	estimate	0	NO K TO NINE DAILY	NO
PINCHBECK STATION	estimate	0	NO K TO NINE DAILY	NO
Great & Little Kimble No.38	estimate	0	NO K TO NINE DAILY	NO
Coulsons	estimate	0	WEEKLY K TO NINE DAILY	NO
Synehurst	estimate	0	NO K TO NINE DAILY	NO
Shutters	estimate	0	NO K TO NINE DAILY	NO
Fishermans	estimate	0	FIVE DAILY K TO NINE DAILY	NO
CULROSS PIER	estimate	0	WICE DAILY K TO NINE DAILY	NO
Orchard	estimate	0	NO K TO NINE DAILY	NO
Wissett	estimate	0	FIVE DAILY K TO NINE DAILY	NO
St Martin	estimate	0	NO K TO NINE DAILY	NO
Church Path FP No.41	estimate	0	NO K TO NINE DAILY	NO
Westmead	estimate	0	NO K TO NINE DAILY	NO
Princes Risborough No.31	estimate	0	NO K TO NINE DAILY	NO
COOPES WAY	estimate	0	NO K TO NINE DAILY	NO
Little Ford	estimate	0	NO K TO NINE DAILY	NO
Sparkford Sawmills	estimate	0	FIVE DAILY K TO NINE DAILY	NO
Liss Forest	estimate	0	WICE DAILY K TO NINE DAILY	NO
Stodham	estimate	0	NINE DAILY K TO NINE DAILY	NO
Haverigg Foot Crossing	estimate	0	NO K TO NINE DAILY	NO
Agnes	estimate	0	NO K TO NINE DAILY	NO
Sea Mill	estimate	0	WEEKLY K TO NINE DAILY K TO NINE DAILY	NO
SILKSTONE FALL WOOD	estimate	0	NO K TO NINE DAILY	NO
BAINFIELD	estimate	0	NO K TO NINE DAILY	NO

Golf Links FPK (SSV)	estimate	0	WICE DAILY	K TO NINE DAILY	NO
Hogg's Hill Lane	estimate	0	NINE DAILY	K TO NINE DAILY	NO
Filint Marsh	estimate	0	NO	K TO NINE DAILY	NO
Beverley Drive	estimate	0	NO	K TO NINE DAILY	NO
Heath No 59 FPT	estimate	0	WICE DAILY	K TO NINE DAILY	WEEKLY
CASS LANE FPW	estimate	0	NO	K TO NINE DAILY	NO
Watneys	estimate	0	NO	K TO NINE DAILY	NO
Willingdon Trees	estimate	0	NO	K TO NINE DAILY	NO
Nutfield Fields	estimate	0	NO	K TO NINE DAILY	NO
Old Coppice	estimate	0	NO	K TO NINE DAILY	NO
Furness Straight	estimate	0	NO	K TO NINE DAILY	NO
Westhoughton Golf Course	estimate	0	NO	K TO NINE DAILY	NO
Spooners	estimate	0	NO	K TO NINE DAILY	NO
Humbers	estimate	0	NO	K TO NINE DAILY	NO
Grimston Lane FPW	estimate	0	NO	K TO NINE DAILY	NO
Mount Way FP No.2	estimate	0	NO	K TO NINE DAILY	NO
King Sterndale	estimate	0	NO	K TO NINE DAILY	NO
Morecambe Golf Course	estimate	0	NO	K TO NINE DAILY	NO
Park Alley	estimate	0	NO	K TO NINE DAILY	NO
Bedelands	estimate	0	NO	K TO NINE DAILY	NO
Park Farm	estimate	0	WICE DAILY	K TO NINE DAILY	NO
St Michaels Way	estimate	0	NO	K TO NINE DAILY	NO
Salhouse Church	estimate	0	NO	K TO NINE DAILY	NO
Sturry Footpath	estimate	0	NO	K TO NINE DAILY	NO
Willow Walk	estimate	0	NO	K TO NINE DAILY	NO
Snarkhurst Wood	estimate	0	NO	K TO NINE DAILY	NO
Potters FPK	estimate	0	NO	K TO NINE DAILY	NO
Brickyard	estimate	0	NO	K TO NINE DAILY	NO
Lower Howsell	estimate	0	NO	K TO NINE DAILY	NO
Dixies FPS	estimate	0	WEEKLY	K TO NINE DAILY	NO
Redisham Footpath	estimate	0	NO	K TO NINE DAILY	NO
Ashton Containers	estimate	0	WICE DAILY	K TO NINE DAILY	NO
THE WHINNIES	estimate	0	WICE DAILY	K TO NINE DAILY	NO
Belcombe Road	estimate	0	FIVE DAILY	K TO NINE DAILY	NO
Flynngain FP	estimate	0	NO	K TO NINE DAILY	NO
HABROUGH FOOT	estimate	0	FEW	K TO NINE DAILY	FEW
SHERBURN INDUSTRIAL	estimate	0	FEW	K TO NINE DAILY	NO
Rottenpill	estimate	0	NO	K TO NINE DAILY	NO
Llwyn Du 1	estimate	0	NO	K TO NINE DAILY	NO
Lydney FP	estimate	0	NO	K TO NINE DAILY	NO
Cockwood	estimate	0	NO	K TO NINE DAILY	NO
Vineyard 2	estimate	0	NO	K TO NINE DAILY	NO
BALLAST HOLE	estimate	0	NINE DAILY	K TO NINE DAILY	NO
Burnham Without	estimate	0	NO	K TO NINE DAILY	NO
Alphington	estimate	0	NINE DAILY	K TO NINE DAILY	NO
Sutton Bridge Distant	estimate	0	NO	K TO NINE DAILY	NO
TOAD HOLE LANE	estimate	0	NO	K TO NINE DAILY	NO
Ash 2	estimate	0	NO	K TO NINE DAILY	NO
Haw Lane P.F.	estimate	0	NO	K TO NINE DAILY	WEEKLY
Bedwyn	estimate	0	NO	K TO NINE DAILY	NO
MONDYNES	estimate	0	NO	K TO NINE DAILY	NO
Rushwick	estimate	0	NO	K TO NINE DAILY	NO
Melksham Without 92	estimate	0	NO	K TO NINE DAILY	NO
BLENKINSOP	estimate	0	WICE DAILY	K TO NINE DAILY	NO
Hillcrest FPW	estimate	0	NO	K TO NINE DAILY	NO
WARREN HOUSE	estimate	0	NO	K TO NINE DAILY	NO
Black Rock Halt	estimate	0	NO	K TO NINE DAILY	NO
Arged 1	estimate	0	NO	K TO NINE DAILY	NO
East Devon Way 1	estimate	0	FIVE DAILY	K TO NINE DAILY	NO
HALLS	estimate	0	NO	K TO NINE DAILY	NO
LONG LANE NO.2	estimate	0	NINE DAILY	K TO NINE DAILY	NO
Lower Machen 36	estimate	0	NO	K TO NINE DAILY	NO
Offa's Dyke Path	estimate	0	NO	K TO NINE DAILY	NO
ASLOCKTON NO.1	estimate	0	NO	K TO NINE DAILY	NO
Bacton FPS	estimate	0	NO	K TO NINE DAILY	NO
Tanglely Footpath	estimate	0	NO	K TO NINE DAILY	NO
Westford	estimate	0	NO	K TO NINE DAILY	NO
Viaduct	estimate	0	NO	K TO NINE DAILY	NO
Calstock	estimate	0	FIVE DAILY	K TO NINE DAILY	NO
Sunnybank Farm	estimate	0	NO	K TO NINE DAILY	NO
Fairy Glen	estimate	0	NO	K TO NINE DAILY	NO
Coed Y Bychan	estimate	0	NO	K TO NINE DAILY	NO
Bryn Glas	estimate	0	NO	K TO NINE DAILY	NO
Jolly Road	estimate	0	FEW	K TO NINE DAILY	NO
Langmeads Farm	estimate	0	NO	K TO NINE DAILY	NO
Brook Lane	estimate	0	NO	K TO NINE DAILY	NO
St. Ishmael	estimate	0	NO	K TO NINE DAILY	NO
DURHAMS	estimate	0	NO	K TO NINE DAILY	NO
BENTON SQUARE	estimate	0	NO	K TO NINE DAILY	NO
Moria 1 (Swimming Pool)	estimate	0	NO	K TO NINE DAILY	NO
Barrels FPS	estimate	0	NO	K TO NINE DAILY	NO
Condover	estimate	0	NO	K TO NINE DAILY	NO
Beeston	estimate	0	NO	K TO NINE DAILY	NO
Dorrington Grove	estimate	0	NO	K TO NINE DAILY	NO
Micklewood 1	estimate	0	NO	K TO NINE DAILY	NO
Norman Crescent FPS	estimate	0	NO	K TO NINE DAILY	NO
Gate House	estimate	0	NO	K TO NINE DAILY	NO
Strefford	estimate	0	NO	K TO NINE DAILY	NO
Purton 64	estimate	0	NO	K TO NINE DAILY	NO
Coates Tunnel House	estimate	0	NO	K TO NINE DAILY	NO
No. 2 Slip	estimate	0	NO	K TO NINE DAILY	NO
HIGHFIELD VILLAS	estimate	0	WICE DAILY	K TO NINE DAILY	WEEKLY
GARFORTH MOOR	estimate	0	NO	K TO NINE DAILY	NO
WATERFIELDS NO.2	estimate	0	NO	K TO NINE DAILY	NO
CLEVELAND WAY	estimate	0	WEEKLY	K TO NINE DAILY	NO
Ty Gwyn FP	estimate	0	FIVE DAILY	K TO NINE DAILY	NO
Guests Path	estimate	0	NO	K TO NINE DAILY	NO
Mill Path	estimate	0	NO	K TO NINE DAILY	NO
Silt Drove FP	estimate	0	NO	K TO NINE DAILY	NO
Minety 6	estimate	0	NO	K TO NINE DAILY	NO
Syward	estimate	0	FEW	K TO NINE DAILY	NO
Watering Pit Lane FP	estimate	0	WICE DAILY	K TO NINE DAILY	DR TWICE DAILY
Cronkinsons Footpath	estimate	0	NO	K TO NINE DAILY	NO
Westerleigh	estimate	0	NINE DAILY	K TO NINE DAILY	DR TWICE DAILY
Braystones P.F.	estimate	0	NO	K TO NINE DAILY	NO
WILLOW (NO.64)	estimate	0	NO	K TO NINE DAILY	NO
Sea Mills Station	estimate	0	WICE DAILY	K TO NINE DAILY	NO
Cefn 1	estimate	0	NO	K TO NINE DAILY	NO
Frog Lane	estimate	0	WICE DAILY	K TO NINE DAILY	NO
Woodgrange Close	estimate	0	NINE DAILY	K TO NINE DAILY	NO
Dunbridge Occupational	estimate	0	NO	K TO NINE DAILY	NO
Yarpole 18	estimate	0	NO	K TO NINE DAILY	NO
Pentre FP	estimate	0	NO	K TO NINE DAILY	NO
Pen Uchaf	estimate	0	WICE DAILY	K TO NINE DAILY	NO
Ogmore House Farm FP	estimate	0	NO	K TO NINE DAILY	NO
Burneside Station P.F.	estimate	0	FEW	K TO NINE DAILY	NO
Burnt House FPW	estimate	0	FEW	K TO NINE DAILY	NO
Breydon Access No.24 FPK	estimate	0	NO	K TO NINE DAILY	NO
Creaksea Place 1 FPK	estimate	0	NO	K TO NINE DAILY	NO
Stoke Mandeville FP No.2	estimate	0	NO	K TO NINE DAILY	NO
Asylum	estimate	0	NO	K TO NINE DAILY	NO
Kemps	estimate	0	NO	K TO NINE DAILY	NO
Barbara Close FPW	estimate	0	NO	K TO NINE DAILY	NO
Blounts Wood FPS	estimate	0	NO	K TO NINE DAILY	NO
Offa's Dyke Path	estimate	0	FEW	K TO NINE DAILY	NO
School	estimate	0	NO	K TO NINE DAILY	NO

Ackhurst	estimate	0	WICE DAILY	K TO NINE DAILY	NO
Flos Fach Isaf FP	estimate	0	NO	K TO NINE DAILY	NO
Wistanstow 50	estimate	0	NO	K TO NINE DAILY	NO
THORPE LANGTON	estimate	0	NO	K TO NINE DAILY	NO
BESSINGBY FPS	estimate	0	NO	K TO NINE DAILY	NO
SAWMILLS	estimate	0	NINE DAILY	K TO NINE DAILY	NO
Strumpshaw Footpath	estimate	0	NO	K TO NINE DAILY	NO
Cotwall	estimate	0	NO	K TO NINE DAILY	NO
Shiplake FP	estimate	0	NO	K TO NINE DAILY	NO
GREWGRASS (FPW)	estimate	0	WICE DAILY	K TO NINE DAILY	NO
CREYKES (FPOM)	estimate	0	NO	K TO NINE DAILY	FEW
Meads	estimate	0	FIVE DAILY	K TO NINE DAILY	NO
BALCATHIE Footpath	estimate	0	FEW	K TO NINE DAILY	NO
Allcards	estimate	0	NO	K TO NINE DAILY	NO
Bushey Lane	estimate	0	NO	K TO NINE DAILY	NO
Oakwood	estimate	0	FEW	K TO NINE DAILY	NO
Ferret Lane	estimate	0	FEW	K TO NINE DAILY	NO
FLOSH	estimate	0	WEEKLY	K TO NINE DAILY	NO
Micklewood 2 fp	estimate	0	FEW	K TO NINE DAILY	NO
Bassaleg	estimate	0	NO	K TO NINE DAILY	NO
MARSH LANE	estimate	0	FIVE DAILY	K TO NINE DAILY	NO
KADELANDS FARM (FPK)	estimate	0	NO	K TO NINE DAILY	WEEKLY
Eniswood	estimate	0	WEEKLY	K TO NINE DAILY	NO
PUBLIC FOOTPATH No.10	estimate	0	NO	K TO NINE DAILY	NO
ROBINSONS (FPW)	estimate	0	NO	K TO NINE DAILY	NO
PUBLIC FOOTPATH NO.1	estimate	0	FEW	K TO NINE DAILY	NO
Broomfield FPS	estimate	0	NO	K TO NINE DAILY	NO
Lords No.29 (CCH) FPS	estimate	0	NO	K TO NINE DAILY	NO
BRICKYARD COTTAGE	estimate	0	NO	K TO NINE DAILY	NO
Rannoch Footpath Crossin	estimate	0	FEW	K TO NINE DAILY	NO
Lamphey	estimate	0	NO	K TO NINE DAILY	NO
Ladywood	estimate	0	NO	K TO NINE DAILY	NO
Hampton Road	estimate	0	NO	K TO NINE DAILY	NO
Butterow	estimate	0	NO	K TO NINE DAILY	NO
Bowbridge	estimate	0	NO	K TO NINE DAILY	NO
Forge Farm	estimate	0	FEW	K TO NINE DAILY	FEW
Carr Lane	estimate	0	NINE DAILY	K TO NINE DAILY OR TWICE DAILY	NO
Cow Pasture Lane FPG	estimate	0	FIVE DAILY	K TO NINE DAILY	WEEKLY
Quakers Yard	estimate	0	NINE DAILY	K TO NINE DAILY	NO
Brunel's Way	estimate	0	NO	K TO NINE DAILY	NO
Springfield Road	estimate	0	NINE DAILY	K TO NINE DAILY	NO
ROLLESTON MILL	estimate	0	WICE DAILY	K TO NINE DAILY	NO
Arnolds	estimate	0	NO	K TO NINE DAILY	NO
Bottlesford	estimate	0	NO	K TO NINE DAILY	NO
Spikes Lane FPK	estimate	0	WICE DAILY	K TO NINE DAILY	NO
Woodhall Crescent	estimate	0	NO	K TO NINE DAILY	NO
Summerhill	estimate	0	NO	K TO NINE DAILY	NO
Flambards FPS	estimate	0	NO	K TO NINE DAILY	NO
Darkies	estimate	0	NO	K TO NINE DAILY	NO
Hopes FP	estimate	0	NO	K TO NINE DAILY	NO
Snape FPW	estimate	0	NO	K TO NINE DAILY	NO
Parlour Gates (Southampton)	estimate	0	WICE DAILY	K TO NINE DAILY	NO
The Oaks	estimate	0	NO	K TO NINE DAILY	NO
Snailham FP	estimate	0	NINE DAILY	K TO NINE DAILY	NO
PANHOLES	estimate	0	NO	K TO NINE DAILY	NO
GOLF LINKS	estimate	0	NINE DAILY	K TO NINE DAILY	NO
Church Lane FPW (RBY)	estimate	0	NO	K TO NINE DAILY	NO
Sherrington Occupation FP	estimate	0	FIVE DAILY	K TO NINE DAILY E TO FIVE DAILY	NO
Coltishall Lane FPW	estimate	0	FIVE DAILY	K TO NINE DAILY	NO
Strumpshaw Occupation	estimate	0	NO	K TO NINE DAILY	NO
Kersey No.1 FPK	estimate	0	NINE DAILY	K TO NINE DAILY	NO
Peasmarsh	estimate	0	WICE DAILY	K TO NINE DAILY	NO
Llandanwg FPS	estimate	0	NO	K TO NINE DAILY	NO
Moreton in Marsh	estimate	0	NO	K TO NINE DAILY	NO
Bledington	estimate	0	NO	K TO NINE DAILY	NO
Ashbrook	estimate	0	NO	K TO NINE DAILY	NO
Llangennech FP	estimate	0	NO	K TO NINE DAILY	NO
MEGALOUGHTON LANE	estimate	0	NINE DAILY	K TO NINE DAILY	NO
Pancoed Uchaf 1 FP	estimate	0	NO	K TO NINE DAILY	NO
Morlais Tinplate Works	estimate	0	NO	K TO NINE DAILY	NO
SOUTH KESSOCK	estimate	0	NO	K TO NINE DAILY	NO
Soham Station FP	estimate	0	WEEKLY	K TO NINE DAILY	NO
Websters FP	estimate	0	WICE DAILY	K TO NINE DAILY	NO
Dernford FPWM	estimate	0	NO	K TO NINE DAILY	NO
BRAILSFORD ROAD	estimate	0	WICE DAILY	K TO NINE DAILY	NO
MOOR LANE (FPS)	estimate	0	NO	K TO NINE DAILY	NO
Vale Wood	estimate	0	FEW	K TO NINE DAILY	FEW
Penrhos FP	estimate	0	NO	K TO NINE DAILY	NO
Tonfanau FP	estimate	0	NO	K TO NINE DAILY	NO
Dukes Wood	estimate	0	FIVE DAILY	K TO NINE DAILY	FEW
Warmingcamp No. 2	estimate	0	FEW	K TO NINE DAILY	NO
Wey Meadows	estimate	0	WICE DAILY	K TO NINE DAILY	NO
ASKERN STILE NO.2	estimate	0	NO	K TO NINE DAILY	NO
FARTHING LANE	estimate	0	NO	K TO NINE DAILY	NO
Claydon	estimate	0	NO	K TO NINE DAILY	NO
Chawson	estimate	0	NO	K TO NINE DAILY	NO
WYMINGTON NO.5	estimate	0	NO	K TO NINE DAILY	NO
Bolney Field	estimate	0	NO	K TO NINE DAILY	NO
Eye Moreton & Ashton	estimate	0	NO	K TO NINE DAILY	NO
Buckenham Station FPG	estimate	0	WICE DAILY	K TO NINE DAILY	WEEKLY
Dunball	estimate	0	NO	K TO NINE DAILY	NO
Proctors	estimate	0	NO	K TO NINE DAILY	NO
Hillings Road FPW	estimate	0	NO	K TO NINE DAILY	NO
Durlock Loop	estimate	0	NO	E TO FIVE DAILY	NO
Cold Blow Farm Footpath	estimate	0	NO	E TO FIVE DAILY	NO
Trees	estimate	0	NO	E TO FIVE DAILY	NO
Church	estimate	0	NO	E TO FIVE DAILY	NO
No Name No 20	estimate	0	NO	E TO FIVE DAILY	NO
Henley	estimate	0	NO	E TO FIVE DAILY	NO
Droomer No.1	estimate	0	NO	E TO FIVE DAILY	NO
Bishop's Itchington	estimate	0	NO	E TO FIVE DAILY	NO
BLACKSTOPE LANE FPS	estimate	0	NO	E TO FIVE DAILY	NO
Higher Barn	estimate	0	NO	E TO FIVE DAILY	NO
West Grimstead	estimate	0	NO	E TO FIVE DAILY	NO
Wickham Market	estimate	0	NO	E TO FIVE DAILY	NO
Buckles Wood FPS	estimate	0	NO	E TO FIVE DAILY	NO
BELFORD BURN	estimate	0	NO	E TO FIVE DAILY	NO
Kings Court	estimate	0	NO	E TO FIVE DAILY	NO
Waterslack Eaves	estimate	0	NO	E TO FIVE DAILY	NO
Thames Board	estimate	0	NO	E TO FIVE DAILY	NO
Lowca Lane	estimate	0	NO	E TO FIVE DAILY	NO
St. Helens Halt	estimate	0	NO	E TO FIVE DAILY	NO
Little Meadow Lane	estimate	0	NO	E TO FIVE DAILY	NO
Willow Farm Wood	estimate	0	NO	E TO FIVE DAILY	NO
Medhurst Row (Public FP)	estimate	0	WICE DAILY	E TO FIVE DAILY	NO
Union	estimate	0	NO	E TO FIVE DAILY	NO
SILKSTONE FALL WOOD	estimate	0	WICE DAILY	E TO FIVE DAILY	NO
DROVE ROAD	estimate	0	NO	E TO FIVE DAILY	NO
Thornfield Wood	estimate	0	NO	E TO FIVE DAILY	NO
Causeway	estimate	0	NO	E TO FIVE DAILY	NO
Cockneys	estimate	0	NO	E TO FIVE DAILY	NO
Holt's Lane	estimate	0	NO	E TO FIVE DAILY	NO
Dairy House Farm Footpath	estimate	0	NO	E TO FIVE DAILY	NO
Public Footpath No.38	estimate	0	NO	E TO FIVE DAILY	NO
Maude Street	estimate	0	WEEKLY	E TO FIVE DAILY	NO
Benches Lane	estimate	0	NO	E TO FIVE DAILY	NO

Fishers	estimate	0	NO	E TO FIVE DAILY	NO
Shalmsford Street	estimate	0	WEEKLY	E TO FIVE DAILY	NO
Bolleaux	estimate	0	NO	E TO FIVE DAILY	NO
Dog Kennel	estimate	0	NO	E TO FIVE DAILY	NO
Durlock Main	estimate	0	NO	E TO FIVE DAILY	NO
North Barns	estimate	0	NO	E TO FIVE DAILY	NO
Red Lane (Uckfield Line)	estimate	0	NO	E TO FIVE DAILY	NO
Dinton Mill No 2	estimate	0	NO	E TO FIVE DAILY	NO
Bull Farm Foot Crossing	estimate	0	NO	E TO FIVE DAILY	NO
Red Lane	estimate	0	NO	E TO FIVE DAILY	NO
Hempstead Cutting Second	estimate	0	NO	E TO FIVE DAILY	NO
Winstanley	estimate	0	NO	E TO FIVE DAILY	NO
Rainford Colliery	estimate	0	NO	E TO FIVE DAILY	NO
BYGRAVES	estimate	0	NO	E TO FIVE DAILY	NO
Buckley Station Road	estimate	0	NO	E TO FIVE DAILY	NO
Church House	estimate	0	NO	E TO FIVE DAILY	NO
Kingswood	estimate	0	WEEKLY	E TO FIVE DAILY	NO
Coldwaltham No. 1	estimate	0	NO	E TO FIVE DAILY	NO
Post Farm	estimate	0	NO	E TO FIVE DAILY	NO
Vicarage	estimate	0	NO	E TO FIVE DAILY	NO
Littlebury Gate House FPW	estimate	0	NO	E TO FIVE DAILY	NO
HAWTHORN HIVE	estimate	0	NO	E TO FIVE DAILY	NO
Wheat Busy	estimate	0	NO	E TO FIVE DAILY	NO
Midland Farm	estimate	0	NO	E TO FIVE DAILY	NO
Fishermans	estimate	0	NO	E TO FIVE DAILY	NO
Oldminster	estimate	0	NO	E TO FIVE DAILY	NO
Brimscombe	estimate	0	NO	E TO FIVE DAILY	NO
CASTLE HILLS	estimate	0	NO	E TO FIVE DAILY	NO
RUSKINGTON NORTH	estimate	0	NO	E TO FIVE DAILY	NO
WHITEPARK	estimate	0	NO	E TO FIVE DAILY	NO
Itchingfield	estimate	0	NO	E TO FIVE DAILY	NO
Gobowen	estimate	0	NO	E TO FIVE DAILY	NO
PUBLIC FOOTPATH No.1	estimate	0	NO	E TO FIVE DAILY	NO
RACEGROUND	estimate	0	NO	E TO FIVE DAILY	NO
STALLINGBOROUGH FOG	estimate	0	NO	E TO FIVE DAILY	NO
Oddingley 7	estimate	0	NO	E TO FIVE DAILY	NO
Castleton Farm	estimate	0	NO	E TO FIVE DAILY	NO
Tolls	estimate	0	NO	E TO FIVE DAILY	NO
Pewsey	estimate	0	FEW	E TO FIVE DAILY	NO
Chambers Footpath	estimate	0	NO	E TO FIVE DAILY	NO
Norwith	estimate	0	NO	E TO FIVE DAILY	NO
SHEPLEY NO.1	estimate	0	NO	E TO FIVE DAILY	NO
SHINDERBY ROAD FOOT	estimate	0	NO	E TO FIVE DAILY	NO
Treleigh	estimate	0	NO	E TO FIVE DAILY	NO
FOWLER BRIDGE ROAD	estimate	0	FEW	E TO FIVE DAILY	NO
Calcot Mill	estimate	0	NO	E TO FIVE DAILY	NO
Ridgway Path (Down line o	estimate	0	NO	E TO FIVE DAILY	NO
Bledlow Cum Saunderton (estimate	0	NO	E TO FIVE DAILY	FEW
Marbury	estimate	0	NO	E TO FIVE DAILY	NO
Cummings No.2	estimate	0	NO	E TO FIVE DAILY	NO
Essex Way FPS	estimate	0	NO	E TO FIVE DAILY	NO
Cliffords Farm FPW	estimate	0	NO	E TO FIVE DAILY	NO
Harlech Cliff	estimate	0	NO	E TO FIVE DAILY	NO
Llandoverv 46/4	estimate	0	NO	E TO FIVE DAILY	NO
Draenogan	estimate	0	NO	E TO FIVE DAILY	NO
Spring Gardens	estimate	0	NO	E TO FIVE DAILY	NO
Styles Hill	estimate	0	NO	E TO FIVE DAILY	NO
WYKE	estimate	0	NO	E TO FIVE DAILY	NO
Machen South	estimate	0	NO	E TO FIVE DAILY	NO
Mares	estimate	0	NO	E TO FIVE DAILY	NO
Bason No2	estimate	0	NO	E TO FIVE DAILY	NO
Bruces Upper	estimate	0	FEW	E TO FIVE DAILY	NO
Brookthorpe	estimate	0	WICE DAILY	E TO FIVE DAILY	NO
Bont Yr Eisincrug 2	estimate	0	NO	E TO FIVE DAILY	NO
Crech St. Michael 10/5	estimate	0	FIVE DAILY	E TO FIVE DAILY	NO
PROSPECT PLACE	estimate	0	WEEKLY	E TO FIVE DAILY	NO
Great Bentley Station Foot	estimate	0	NO	E TO FIVE DAILY	NO
Wickham Knights Footpath	estimate	0	NO	E TO FIVE DAILY	NO
Tucking Mill	estimate	0	NO	E TO FIVE DAILY	NO
Llanbadarn FP	estimate	0	NO	E TO FIVE DAILY	NO
BOMARSUND (fp)	estimate	0	NO	E TO FIVE DAILY	NO
FOOTPATH No.6	estimate	0	NO	E TO FIVE DAILY	NO
MAIDENDALE WOODS	estimate	0	NO	E TO FIVE DAILY	NO
BURTON SALMON	estimate	0	NO	E TO FIVE DAILY	NO
Little Australia	estimate	0	NO	E TO FIVE DAILY	NO
Himbleton 3	estimate	0	NO	E TO FIVE DAILY	NO
Cousins number 1 FPS	estimate	0	NO	E TO FIVE DAILY	NO
Harborough Hill	estimate	0	WEEKLY	E TO FIVE DAILY	NO
Church Path FPS	estimate	0	NO	E TO FIVE DAILY	NO
Westerfield Footpath	estimate	0	FEW	E TO FIVE DAILY	NO
Burnham Without 9/6	estimate	0	NO	E TO FIVE DAILY	NO
Brent Knoll 8/6	estimate	0	NO	E TO FIVE DAILY	NO
Pydew Farm FP	estimate	0	NO	E TO FIVE DAILY	NO
Elephant FPS	estimate	0	NO	E TO FIVE DAILY	NO
Chapelton FP	estimate	0	NO	E TO FIVE DAILY	NO
Minety 3	estimate	0	NO	E TO FIVE DAILY	NO
MILL LANE	estimate	0	FEW	E TO FIVE DAILY	NO
Ruel	estimate	0	NO	E TO FIVE DAILY	NO
Llanfairpwll MCG FP	estimate	0	WICE DAILY	E TO FIVE DAILY	NO
Rose Lane FP	estimate	0	NO	E TO FIVE DAILY	NO
ALLENBY ESTATE	estimate	0	NO	E TO FIVE DAILY	NO
Pickies Quarry	estimate	0	NO	E TO FIVE DAILY	NO
Hanqman's Lane	estimate	0	NO	E TO FIVE DAILY	NO
Malthouse	estimate	0	NO	E TO FIVE DAILY	NO
Paige's P.F.	estimate	0	WICE DAILY	E TO FIVE DAILY	WEEKLY
THORNTON ABBEY STAT	estimate	0	NO	E TO FIVE DAILY	NO
Cwm	estimate	0	FEW	E TO FIVE DAILY	NO
Stokesay FP	estimate	0	NO	E TO FIVE DAILY	NO
Morfa FP	estimate	0	NO	E TO FIVE DAILY	NO
SEATON CAREW	estimate	0	NO	E TO FIVE DAILY	NO
Chicks Farm	estimate	0	NO	E TO FIVE DAILY	NO
Black Mill FPW	estimate	0	WEEKLY	E TO FIVE DAILY	WEEKLY
Pond Street FPW	estimate	0	NO	E TO FIVE DAILY	WEEKLY
Breydon Access No.51 FPW	estimate	0	FEW	E TO FIVE DAILY	NO
Burcot	estimate	0	NO	E TO FIVE DAILY	NO
Bromsgrove	estimate	0	NO	E TO FIVE DAILY	NO
Paynes	estimate	0	NO	E TO FIVE DAILY	NO
CROSS CUT LANE (FPW)	estimate	0	FEW	E TO FIVE DAILY	FEW
WARDS DYKE (FPW)	estimate	0	WICE DAILY	E TO FIVE DAILY	NO
Dunnerholme P.F.	estimate	0	FEW	E TO FIVE DAILY	NO
Nursery FPS	estimate	0	NO	E TO FIVE DAILY	NO
Llanaber	estimate	0	NO	E TO FIVE DAILY	NO
WELLS (FPV)	estimate	0	NO	E TO FIVE DAILY	NO
Hammer Lane	estimate	0	NO	E TO FIVE DAILY	NO
Westmead Rhyne	estimate	0	NO	E TO FIVE DAILY	NO
River Yeo	estimate	0	NO	E TO FIVE DAILY	NO
Colwall Green	estimate	0	NO	E TO FIVE DAILY	NO
SEGGIEHILL Footpath	estimate	0	NO	E TO FIVE DAILY	NO
Fields Farm FP	estimate	0	NO	E TO FIVE DAILY	NO
Bilting FP	estimate	0	NO	E TO FIVE DAILY	NO
Carver's	estimate	0	NO	E TO FIVE DAILY	NO
Trencreek Colan 14	estimate	0	NO	E TO FIVE DAILY	NO
Yetminster	estimate	0	NO	E TO FIVE DAILY	NO
Odd Lane	estimate	0	NO	E TO FIVE DAILY	NO
Haughley Green FPW	estimate	0	NO	E TO FIVE DAILY	NO
Monkton Parsonage Footpa	estimate	0	NO	E TO FIVE DAILY	NO

WALKERS	estimate	0	NO	E TO FIVE DAILY	NO
Woolaston FP	estimate	0	WEEKLY	E TO FIVE DAILY	NO
Wheal Bois	estimate	0	NO	E TO FIVE DAILY	FEW
MARINA AVENUE	estimate	0	NO	E TO FIVE DAILY	NO
VILLA FIELDS	estimate	0	NO	E TO FIVE DAILY	NO
Paradise FP	estimate	0	NO	E TO FIVE DAILY	NO
Miney 44	estimate	0	NO	E TO FIVE DAILY	NO
Borth Golf FP	estimate	0	NO	E TO FIVE DAILY	NO
Drake's Broughton 13	estimate	0	NO	E TO FIVE DAILY	NO
Wernddu	estimate	0	NO	E TO FIVE DAILY	NO
Talsarnau Station Rd FP	estimate	0	NO	E TO FIVE DAILY	NO
Yarnton	estimate	0	NO	E TO FIVE DAILY	NO
Thorpe Grove	estimate	0	NO	E TO FIVE DAILY	NO
Yarnbrook	estimate	0	NO	E TO FIVE DAILY	NO
No Name (No 37)	estimate	0	NO	E TO FIVE DAILY	NO
PLAIN MOOR	estimate	0	WEEKLY	E TO FIVE DAILY	WEEKLY
COULSON ROAD (FPW)	estimate	0	FEW	E TO FIVE DAILY	NO
Ynys FP	estimate	0	NO	E TO FIVE DAILY	NO
CHURCH LANE (FPW)	estimate	0	NO	E TO FIVE DAILY	NO
Gwastaged Isaf	estimate	0	NO	E TO FIVE DAILY	NO
Llandre Vicarage FP	estimate	0	FEW	E TO FIVE DAILY	NO
THORPE SALVIN FOOTPA	estimate	0	FIVE DAILY	E TO FIVE DAILY	NO
Church Dam FPW	estimate	0	WICE DAILY	E TO FIVE DAILY	NO
DILSTONWATER	estimate	0	NO	E TO FIVE DAILY	NO
Massingham	estimate	0	NO	E TO FIVE DAILY	NO
HOLMSLEY FARM	estimate	0	NO	E TO FIVE DAILY	NO
SHEPLEY NO.2	estimate	0	NO	E TO FIVE DAILY	NO
Eastlands	estimate	0	NO	E TO FIVE DAILY	NO
Woodside	estimate	0	NO	E TO FIVE DAILY	NO
Cleffog Uchal FP	estimate	0	NO	E TO FIVE DAILY	NO
Frankby Road	estimate	0	NO	E TO FIVE DAILY	NO
Pleasants FPGM	estimate	0	WEEKLY	E TO FIVE DAILY	NO
SYSONBY GRANGE	estimate	0	WEEKLY	E TO FIVE DAILY	NO
Pegpering	estimate	0	NO	E TO FIVE DAILY	NO
Castle Footpath	estimate	0	NO	E TO FIVE DAILY	NO
SILKSTONE FALL WOOD	estimate	0	WICE DAILY	E TO FIVE DAILY	NO
CHURCH LANE FP	estimate	0	NO	E TO FIVE DAILY	NO
No.35 (FPV)	estimate	0	WEEKLY	E TO FIVE DAILY	NO
BALKMORE LANE (FPW)	estimate	0	NO	E TO FIVE DAILY	NO
STADDLETHORPE	estimate	0	NO	E TO FIVE DAILY	NO
Delaware	estimate	0	NO	E TO FIVE DAILY	NO
Hadfold No.2	estimate	0	FEW	E TO FIVE DAILY	NO
BARONS PARK FARM	estimate	0	NO	E TO FIVE DAILY	NO
Penthyndudraeth FP	estimate	0	NO	E TO FIVE DAILY	NO
Public Footpath No.10.110	estimate	0	NO	E TO FIVE DAILY	NO
Morfa Mawddach	estimate	0	FEW	E TO FIVE DAILY	NO
Knotley	estimate	0	NO	E TO FIVE DAILY	NO
Brooks end	estimate	0	NO	E TO FIVE DAILY	NO
Rushfords	estimate	0	NO	E TO FIVE DAILY	NO
Berkeley Station	estimate	0	NO	E TO FIVE DAILY	NO
Riddens Lane	estimate	0	NO	E TO FIVE DAILY	WEEKLY
Stokyn Lodge FP	estimate	0	NO	E TO FIVE DAILY	NO
BLACKBURN LANE	estimate	0	WEEKLY	E TO FIVE DAILY	WEEKLY
Chapel Bank	estimate	0	NO	WEEKLY	NO
Lydd Footpath	estimate	0	NO	WEEKLY	NO
East Stour	estimate	0	NO	WEEKLY	NO
Golden Wood	estimate	0	NO	WEEKLY	NO
Becketts Footpath	estimate	0	NO	WEEKLY	NO
Channel Bridge	estimate	0	NO	WEEKLY	NO
Jurys No. 1	estimate	0	NO	WEEKLY	NO
Doleham	estimate	0	NO	WEEKLY	NO
Tonford 'B'	estimate	0	NO	WEEKLY	NO
Milton Range	estimate	0	NO	WEEKLY	NO
Hollands No.1	estimate	0	NO	WEEKLY	NO
Kings	estimate	0	NO	WEEKLY	NO
Teston Footpath	estimate	0	NO	WEEKLY	NO
Bombers	estimate	0	NO	WEEKLY	NO
Surrey	estimate	0	NO	WEEKLY	NO
No Name Number 131 FPS	estimate	0	FEW	WEEKLY	NO
Mutton Hall	estimate	0	NO	WEEKLY	NO
Brooms FPS on LTN1	estimate	0	NO	WEEKLY	NO
Dedham	estimate	0	NO	WEEKLY	NO
ASKERN STILE NO.3	estimate	0	NO	WEEKLY	NO
Pipplepens	estimate	0	NO	WEEKLY	NO
Wayford	estimate	0	NO	WEEKLY	NO
Marshwood Farm No.1	estimate	0	NO	WEEKLY	NO
Fenny Bridges	estimate	0	NO	WEEKLY	NO
Hethelfton No.2	estimate	0	NO	WEEKLY	NO
Kirkham Tip	estimate	0	NO	WEEKLY	NO
Cannon	estimate	0	NO	WEEKLY	NO
Wattford Village	estimate	0	NO	WEEKLY	NO
Edstone	estimate	0	NO	WEEKLY	NO
Edstone Farm	estimate	0	NO	WEEKLY	NO
Charndon FP No.9	estimate	0	NO	WEEKLY	NO
Grendon Underwood FP No	estimate	0	NO	WEEKLY	NO
Quainton FP No.24	estimate	0	NO	WEEKLY	NO
Chearsley No.9	estimate	0	NO	WEEKLY	NO
Ashendon No.6	estimate	0	NO	WEEKLY	NO
BEECH BANK	estimate	0	NO	WEEKLY	WEEKLY
Twiford No.2	estimate	0	NO	WEEKLY	NO
Launton No.2	estimate	0	FEW	WEEKLY	FEW
Buckles	estimate	0	NO	WEEKLY	NO
Subdown Lane	estimate	0	NO	WEEKLY	NO
Burl Farm	estimate	0	NO	WEEKLY	NO
Chicks Farm Footpath	estimate	0	NO	WEEKLY	NO
WOODEND	estimate	0	NO	WEEKLY	NO
DUNCRAIG CASTLE	estimate	0	NO	WEEKLY	NO
Blaxhall Footpath FPS	estimate	0	NO	WEEKLY	NO
Fordly Hall FPS	estimate	0	NO	WEEKLY	NO
Halesworth Footpath FPS	estimate	0	NO	WEEKLY	NO
White House	estimate	0	NO	WEEKLY	NO
East Runton FPW	estimate	0	NO	WEEKLY	NO
Tunstall Dyke East	estimate	0	NO	WEEKLY	NO
LOVE LANE	estimate	0	NO	WEEKLY	NO
WOODVILLE ROAD	estimate	0	NO	WEEKLY	NO
FOOTPATH NO.254	estimate	0	NO	WEEKLY	NO
FOOTPATH NO.253	estimate	0	NO	WEEKLY	NO
Stennetts 1	estimate	0	NO	WEEKLY	NO
Lox Farm FPS	estimate	0	NO	WEEKLY	NO
FISH POND	estimate	0	FEW	WEEKLY	NO
Blakedown Viaduct	estimate	0	NO	WEEKLY	NO
Twiford No.3	estimate	0	FEW	WEEKLY	FEW
Poundon No.2	estimate	0	NO	WEEKLY	NO
Launton No.1	estimate	0	FEW	WEEKLY	FEW
Great & Little Kimble No.27	estimate	0	NO	WEEKLY	NO
North Bucks Way FP No.28	estimate	0	NO	WEEKLY	NO
Ailscott	estimate	0	NO	WEEKLY	NO
WAREN BURN	estimate	0	NO	WEEKLY	NO
FENHAM BURN	estimate	0	NO	WEEKLY	NO
Pelleys No. 1	estimate	0	NO	WEEKLY	NO
Old Moat	estimate	0	NO	WEEKLY	NO
Bootle Footpath	estimate	0	NO	WEEKLY	NO
Oram's No.2	estimate	0	NO	WEEKLY	NO
Hoghton Tower	estimate	0	NO	WEEKLY	NO
NO.1	estimate	0	NO	WEEKLY	NO
Mill Farm	estimate	0	FEW	WEEKLY	FEW

Sewage Farm	estimate	0	NO	WEEKLY	NO
Husborne Crawley FP6	estimate	0	FEW	WEEKLY	FEW
Broughton End	estimate	0	NO	WEEKLY	NO
Forty Steps	estimate	0	NO	WEEKLY	NO
Taylors	estimate	0	NO	WEEKLY	NO
Heath Charnock	estimate	0	NO	WEEKLY	NO
Hardham Footpath	estimate	0	NO	WEEKLY	NO
Cupboards	estimate	0	NO	WEEKLY	NO
Whites	estimate	0	NO	WEEKLY	NO
Clapham Woods	estimate	0	NO	WEEKLY	NO
Public Footpath No.22	estimate	0	NO	WEEKLY	NO
Swaw Beck	estimate	0	NO	WEEKLY	NO
Plumley Moor	estimate	0	NO	WEEKLY	NO
Broomhill	estimate	0	NO	WEEKLY	WEEKLY
Wardle Bridge	estimate	0	NO	WEEKLY	NO
Oakhanger	estimate	0	NO	WEEKLY	NO
Boreham FPS	estimate	0	NO	WEEKLY	NO
Wheatsheaf	estimate	0	NO	WEEKLY	NO
Homefield	estimate	0	NO	WEEKLY	NO
Coldharbour	estimate	0	NO	WEEKLY	NO
Syndale	estimate	0	NO	WEEKLY	NO
Brook	estimate	0	NO	WEEKLY	NO
Fouchams	estimate	0	NO	WEEKLY	NO
New Bridge Lane	estimate	0	NO	WEEKLY	NO
East Dean	estimate	0	NO	WEEKLY	NO
Berry	estimate	0	NO	WEEKLY	NO
Woodside	estimate	0	NO	WEEKLY	NO
Monkton Court	estimate	0	NO	WEEKLY	NO
Old Lane	estimate	0	FEW	WEEKLY	NO
Red Lane Holland	estimate	0	NO	WEEKLY	NO
Sunt Footpath	estimate	0	NO	WEEKLY	NO
Whitehouse Farm Steps	estimate	0	NO	WEEKLY	NO
Sherrington	estimate	0	NO	WEEKLY	NO
Endlewick	estimate	0	NO	WEEKLY	NO
Milton Street	estimate	0	NO	WEEKLY	NO
Grove Wood	estimate	0	NO	WEEKLY	NO
ADWICK LE STREET	estimate	0	NO	WEEKLY	NO
Waterhouse	estimate	0	NO	WEEKLY	NO
Drummersdale	estimate	0	NO	WEEKLY	NO
Hempstead Cutting First St	estimate	0	NO	WEEKLY	NO
Kilnwood Footpath	estimate	0	NO	WEEKLY	NO
Double	estimate	0	NO	WEEKLY	NO
Legal and General FPS	estimate	0	NO	WEEKLY	NO
Yew Tree Farm	estimate	0	NO	WEEKLY	NO
Woodlake	estimate	0	NO	WEEKLY	NO
Grange Farm	estimate	0	FEW	WEEKLY	FEW
Charndon No.3	estimate	0	FEW	WEEKLY	FEW
Carik Airfield	estimate	0	NO	WEEKLY	NO
Dunnerholme Golf Course	estimate	0	NO	WEEKLY	NO
West Curthwaite	estimate	0	NO	WEEKLY	NO
Ashendon	estimate	0	NO	WEEKLY	NO
Unnamed	estimate	0	NO	WEEKLY	NO
NO.278	estimate	0	NO	WEEKLY	NO
PUBLIC FOOTPATH No.7	estimate	0	NO	WEEKLY	NO
Watkinsons	estimate	0	NO	WEEKLY	NO
Small Lane	estimate	0	NO	WEEKLY	NO
Yew Tree Farm	estimate	0	NO	WEEKLY	NO
Crow Nest Crossing	estimate	0	NO	WEEKLY	NO
Pattens	estimate	0	NO	WEEKLY	NO
Windmills	estimate	0	NO	WEEKLY	NO
Braham Farm FPS	estimate	0	NO	WEEKLY	WEEKLY
Markhams FPS	estimate	0	NO	WEEKLY	NO
Pleasant	estimate	0	NO	WEEKLY	NO
CHAPEL HILL	estimate	0	NO	WEEKLY	NO
GELSTON	estimate	0	NO	WEEKLY	NO
HONINGTON YARD	estimate	0	FEW	WEEKLY	NO
NO.16	estimate	0	NO	WEEKLY	NO
Great Domesey FPS	estimate	0	NO	WEEKLY	NO
Henham FPK	estimate	0	NO	WEEKLY	NO
Hockley FPS (COC)	estimate	0	NO	WEEKLY	NO
Aberceiro	estimate	0	NO	WEEKLY	NO
WHITE STEPS	estimate	0	NO	WEEKLY	NO
Richards FP	estimate	0	NO	WEEKLY	NO
Polgreen	estimate	0	NO	WEEKLY	NO
Marshbrook FP	estimate	0	NO	WEEKLY	NO
Dorton No 2 Down direction	estimate	0	NO	WEEKLY	NO
Brickfields	estimate	0	NO	WEEKLY	NO
Coachens	estimate	0	NO	WEEKLY	NO
Pirton 21	estimate	0	NO	WEEKLY	NO
BENINGBOURGH	estimate	0	NO	WEEKLY	NO
SCOPWICK COTTAGES	estimate	0	NO	WEEKLY	NO
Llanendwyn	estimate	0	NO	WEEKLY	NO
Westbury on Severn	estimate	0	NO	WEEKLY	NO
Brewham	estimate	0	NO	WEEKLY	NO
Wheatthill	estimate	0	NO	WEEKLY	NO
HEADS NOOK EAST	estimate	0	NO	WEEKLY	NO
KIRTON TUNNEL	estimate	0	NO	WEEKLY	NO
FOOTPATH NO.52	estimate	0	NO	WEEKLY	NO
Awre 87	estimate	0	NO	WEEKLY	NO
Plumbers Farm	estimate	0	NO	WEEKLY	NO
Alvington 17	estimate	0	NO	WEEKLY	NO
Alvington 18	estimate	0	NO	WEEKLY	NO
Woolaston 117	estimate	0	NO	WEEKLY	NO
Moat Farm No. 2	estimate	0	NO	WEEKLY	NO
FRADLEY	estimate	0	NO	WEEKLY	NO
WING TUNNEL	estimate	0	NO	WEEKLY	NO
Tan Rallt FPS	estimate	0	NO	WEEKLY	NO
Tye Green FPS	estimate	0	NO	WEEKLY	NO
CRAMBE GRANGE	estimate	0	NO	WEEKLY	NO
RIDER LANE FARM	estimate	0	NO	WEEKLY	NO
Bunkers Hill FPS	estimate	0	NO	WEEKLY	NO
Saxmundham FPS	estimate	0	FEW	WEEKLY	FEW
Athelney FP	estimate	0	NO	WEEKLY	NO
Golden Square FPS	estimate	0	NO	WEEKLY	NO
THINHOLME	estimate	0	NO	WEEKLY	NO
Powick 3	estimate	0	NO	WEEKLY	NO
WOODHOUSE FARM NO.	estimate	0	NO	WEEKLY	NO
Broomhaughon FPS	estimate	0	NO	WEEKLY	NO
Pannington	estimate	0	NO	WEEKLY	NO
Battlesbridge FPW	estimate	0	NO	WEEKLY	NO
BRENTINGBY	estimate	0	FEW	WEEKLY	FEW
CONEY GREEN	estimate	0	NO	WEEKLY	NO
BLADES	estimate	0	NO	WEEKLY	NO
NO.55D	estimate	0	NO	WEEKLY	NO
GAMSTON LANE	estimate	0	NO	WEEKLY	NO
Bathampton	estimate	0	NO	WEEKLY	NO
Huntspill Level	estimate	0	NO	WEEKLY	NO
Englands Double	estimate	0	NO	WEEKLY	NO
Dyets	estimate	0	NO	WEEKLY	NO
Ash 1	estimate	0	NO	WEEKLY	NO
Roche 2	estimate	0	NO	WEEKLY	NO
Paxford 3	estimate	0	NO	WEEKLY	NO
Fernhill Heath	estimate	0	NO	WEEKLY	NO
Warminster 18	estimate	0	NO	WEEKLY	NO
Wickselm	estimate	0	NO	WEEKLY	NO
Bridge No.10	estimate	0	NO	WEEKLY	NO

Sandels	estimate	0	NO	WEEKLY	NO
The Corner	estimate	0	NO	WEEKLY	NO
Williams	estimate	0	NO	WEEKLY	NO
MILL LANE	estimate	0	NO	WEEKLY	NO
SINOPE	estimate	0	NO	WEEKLY	NO
SWADLINCOTE JUNCTIO	estimate	0	NO	WEEKLY	NO
Broad Farm 2	estimate	0	NO	WEEKLY	NO
Siretton Heath FP	estimate	0	NO	WEEKLY	NO
Westbury Down Distant 1	estimate	0	NO	WEEKLY	NO
Westbury Down Distant 2	estimate	0	NO	WEEKLY	NO
Westbury 2	estimate	0	NO	WEEKLY	NO
Lane Bridge FP	estimate	0	NO	WEEKLY	NO
Heldre	estimate	0	NO	WEEKLY	NO
Pink House	estimate	0	NO	WEEKLY	NO
Llegodig	estimate	0	NO	WEEKLY	NO
Park	estimate	0	FEW	WEEKLY	NO
YAXLEY LODGE	estimate	0	NO	WEEKLY	NO
Home Farm FPS	estimate	0	NO	WEEKLY	NO
Purton No. 129 DOUBLE	estimate	0	NO	WEEKLY	NO
Purton No. 34 FP DOUBLE	estimate	0	NO	WEEKLY	NO
Gryphon Lodge Foot DOUBLE	estimate	0	NO	WEEKLY	NO
Minety No. 6 DOUBLE	estimate	0	NO	WEEKLY	NO
Minety No. 5 DOUBLE	estimate	0	FEW	WEEKLY	NO
Bratton 29	estimate	0	NO	WEEKLY	NO
Heath Paddocks	estimate	0	NO	WEEKLY	NO
Dickensons Farm	estimate	0	NO	WEEKLY	NO
Melksham Without 85	estimate	0	NO	WEEKLY	NO
SOULDROP (UP & DOWN	estimate	0	NO	WEEKLY	NO
EAST OF GILSLAND	estimate	0	NO	WEEKLY	NO
SOULDROP (FAST LINES)	estimate	0	NO	WEEKLY	NO
Sliffs	estimate	0	NO	WEEKLY	NO
Hallowing FPS	estimate	0	NO	WEEKLY	NO
Randalls	estimate	0	NO	WEEKLY	NO
Old Court	estimate	0	NO	WEEKLY	NO
Sharpenhurst No. 2	estimate	0	NO	WEEKLY	NO
Wanseys	estimate	0	NO	WEEKLY	NO
COMMONDALE	estimate	0	NO	WEEKLY	NO
Llantillo Pertholy 24	estimate	0	NO	WEEKLY	NO
Stow	estimate	0	NO	WEEKLY	NO
Llanfendigaid	estimate	0	NO	WEEKLY	NO
Bolts Park	estimate	0	NO	WEEKLY	NO
Wanstrow 17/10	estimate	0	NO	WEEKLY	NO
SWARKESTONE SPORTS	estimate	0	NO	WEEKLY	NO
CORBRIDGE	estimate	0	NO	WEEKLY	NO
FOXCOVER	estimate	0	NO	WEEKLY	NO
Haywood 1	estimate	0	NO	WEEKLY	NO
St. Devereux 1	estimate	0	NO	WEEKLY	NO
Kilpeck 26	estimate	0	NO	WEEKLY	NO
St. Devereux 11	estimate	0	NO	WEEKLY	NO
Rowlstone 3	estimate	0	NO	WEEKLY	NO
St. Keyne 5	estimate	0	NO	WEEKLY	NO
St. Keyne 6	estimate	0	NO	WEEKLY	NO
Wantage Road	estimate	0	NO	WEEKLY	NO
Yew Tree Farm	estimate	0	NO	WEEKLY	NO
CHECKLEY	estimate	0	NO	WEEKLY	NO
Palmer's Lane	estimate	0	NO	WEEKLY	NO
Brown & Tawse FPW	estimate	0	NO	WEEKLY	NO
Brantham High Bridge	estimate	0	NO	WEEKLY	NO
Wendlebury FP	estimate	0	NO	WEEKLY	NO
Oddington FP	estimate	0	NO	WEEKLY	NO
Islip 4	estimate	0	NO	WEEKLY	NO
Gosford & Water Eaton 10	estimate	0	NO	WEEKLY	NO
Stert	estimate	0	NO	WEEKLY	NO
Easterton	estimate	0	NO	WEEKLY	NO
Parham Wood	estimate	0	NO	WEEKLY	NO
Bere Ferrers 77	estimate	0	NO	WEEKLY	NO
Jo-Jo's	estimate	0	NO	WEEKLY	NO
Whittington 2	estimate	0	NO	WEEKLY	NO
Daywall 2	estimate	0	NO	WEEKLY	NO
Moreton Hall 2	estimate	0	NO	WEEKLY	NO
Pen-y-Femal	estimate	0	NO	WEEKLY	NO
Drim Castle	estimate	0	NO	WEEKLY	NO
Oss Mere	estimate	0	NO	WEEKLY	NO
Golf Links FPS (LTN1)	estimate	0	NO	WEEKLY	NO
EARL SHILTON	estimate	0	NO	WEEKLY	NO
BRADLEY HALL FARM NO	estimate	0	FEW	WEEKLY	NO
Bont Yr Elisincrug 1	estimate	0	NO	WEEKLY	NO
Crown Road	estimate	0	NO	WEEKLY	NO
Craids No. 1	estimate	0	NO	WEEKLY	NO
Duddeley Mill	estimate	0	NO	WEEKLY	NO
DINSDALE NO. 2	estimate	0	NO	WEEKLY	NO
Torath	estimate	0	NO	WEEKLY	NO
SNOWDEN	estimate	0	NO	WEEKLY	NO
BROUGH HOUSE FARM	estimate	0	NO	WEEKLY	NO
All Stretton 3	estimate	0	NO	WEEKLY	NO
Brimfield 49	estimate	0	NO	WEEKLY	NO
Over Farm	estimate	0	NO	WEEKLY	NO
Churcham 66	estimate	0	NO	WEEKLY	NO
Hooks Farm	estimate	0	NO	WEEKLY	NO
Lonacraft Farm	estimate	0	NO	WEEKLY	NO
WELL LANE	estimate	0	NO	WEEKLY	NO
FORRESTERS ARMS	estimate	0	NO	WEEKLY	NO
SPURRIERS NO. 3	estimate	0	NO	WEEKLY	NO
Dorton No. 2 Up bi-direction	estimate	0	NO	WEEKLY	NO
Glanhafren FP 35m 21ch	estimate	0	NO	WEEKLY	NO
HEMINGTON LANE	estimate	0	NO	WEEKLY	NO
Preese Hall P.F.	estimate	0	NO	WEEKLY	NO
Wrea Green	estimate	0	NO	WEEKLY	NO
Oaksey 5	estimate	0	NO	WEEKLY	NO
Cwm-y-Geist FP	estimate	0	NO	WEEKLY	NO
Parkfield House	estimate	0	NO	WEEKLY	NO
Camps FPS	estimate	0	NO	WEEKLY	NO
Deakins FP	estimate	0	NO	WEEKLY	NO
Baileys FPG	estimate	0	NO	WEEKLY	NO
Middle Grove FP	estimate	0	NO	WEEKLY	NO
Dildre FP	estimate	0	NO	WEEKLY	NO
Tunnel Cement	estimate	0	NO	WEEKLY	NO
Venn	estimate	0	NO	WEEKLY	NO
TAYLORS (FPS)	estimate	0	NO	WEEKLY	NO
Long Salts Footpath	estimate	0	NO	WEEKLY	NO
Prescotts No. 1 P.F.	estimate	0	NO	WEEKLY	NO
Basford Wood	estimate	0	NO	WEEKLY	NO
SUDBROOK VILLAGE	estimate	0	NO	WEEKLY	NO
NO. 25	estimate	0	NO	WEEKLY	NO
ASFORDBY SEWERAGE	estimate	0	NO	WEEKLY	NO
WHITEMOOR	estimate	0	NO	WEEKLY	NO
LEAVESLEY'S	estimate	0	NO	WEEKLY	NO
HEIGHINGTON	estimate	0	FEW	WEEKLY	NO
Cae Gwyn	estimate	0	NO	WEEKLY	NO
Jack Green	estimate	0	NO	WEEKLY	NO
HAYES	estimate	0	NO	WEEKLY	NO
Hargham No. 2 FPK	estimate	0	NO	WEEKLY	FEW
CAT LANE (FPV)	estimate	0	NO	WEEKLY	NO
BAGWORTH NO. 2	estimate	0	NO	WEEKLY	NO
BARDON HILL NO. 1	estimate	0	NO	WEEKLY	NO
ALREWAS STATION	estimate	0	NO	WEEKLY	NO

GRETTON	estimate	0	NO	WEEKLY	NO
Court Farm FP	estimate	0	NO	WEEKLY	NO
TOLLERTON	estimate	0	NO	WEEKLY	NO
Bridgeway	estimate	0	NO	WEEKLY	NO
Foxes Holt	estimate	0	NO	WEEKLY	NO
Norton Juxta Kempsey 21	estimate	0	NO	WEEKLY	NO
Bont Y Dwyfor	estimate	0	NO	WEEKLY	NO
Factory 1	estimate	0	NO	WEEKLY	NO
Storny	estimate	0	WEEKLY	WEEKLY	NO
Blackpole Farm FPS	estimate	0	NO	WEEKLY	NO
SAXONDALE JUNCTION	estimate	0	NO	WEEKLY	NO
MOTORWAY	estimate	0	NO	WEEKLY	NO
Kelsale Red House Farm F	estimate	0	NO	WEEKLY	NO
Wadborough FP	estimate	0	NO	WEEKLY	NO
Paxford 2	estimate	0	NO	WEEKLY	NO
Wykey FP	estimate	0	NO	WEEKLY	NO
Dolgarrog (Station) FPW	estimate	0	WEEKLY	WEEKLY	NO
DERBYSHIRE COUNTY C	estimate	0	NO	WEEKLY	NO
Great Park	estimate	0	NO	WEEKLY	NO
Kirkby Pool	estimate	0	NO	WEEKLY	NO
BARWELL	estimate	0	NO	WEEKLY	NO
GOWDALL BANK	estimate	0	FEW	WEEKLY	FEW
BLTYHE HOUSE	estimate	0	NO	WEEKLY	NO
Llanfihangel Rhydithon 990	estimate	0	NO	WEEKLY	NO
SNAYGILL	estimate	0	NO	WEEKLY	NO
FOOTPATH 13R FPS	estimate	0	NO	WEEKLY	NO
FOOTPATH NO 20 FPS	estimate	0	NO	WEEKLY	NO
CORBY TUNNEL NORTH	estimate	0	NO	WEEKLY	NO
HOPPERTON GRANGE (H	estimate	0	NO	WEEKLY	NO
CALVERLEIGH FARM	estimate	0	NO	WEEKLY	NO
NEWTONS	estimate	0	NO	WEEKLY	NO
SOUTH LINGS (FPW)	estimate	0	FEW	WEEKLY	NO
MANOR FARM (FPV)	estimate	0	NO	WEEKLY	FEW
MORTON GRANGE FARM	estimate	0	NO	WEEKLY	NO
SWINEDYKE (FPW)	estimate	0	NO	WEEKLY	NO
DORR LANE (FPS)	estimate	0	FEW	WEEKLY	NO
HEATHERINCH Footpath	estimate	0	NO	WEEKLY	NO
BARON HOUSE	estimate	0	NO	WEEKLY	NO
BRECKNEY LANE	estimate	0	NO	WEEKLY	NO
Haywood 8	estimate	0	NO	WEEKLY	NO
Dowdes	estimate	0	NO	WEEKLY	NO
Windmill Lane	estimate	0	NO	WEEKLY	NO
Glasfryn 2 FP	estimate	0	NO	WEEKLY	NO
CROSS HILLS	estimate	0	NO	WEEKLY	NO
WARSETT HILL	estimate	0	NO	WEEKLY	NO
Pentre Ddu FP	estimate	0	NO	WEEKLY	NO
Vauxhall Industrial Est.	estimate	0	NO	WEEKLY	NO
UN NAMED	estimate	0	NO	WEEKLY	NO
GORSE LANE	estimate	0	NO	WEEKLY	NO
Haston	estimate	0	NO	WEEKLY	NO
Bretforton No.2	estimate	0	NO	WEEKLY	NO
FREEBY	estimate	0	NO	WEEKLY	NO
ALREWAS FOOTPATH	estimate	0	NO	WEEKLY	NO
MILL LANE	estimate	0	NO	WEEKLY	NO
Alder No.1	estimate	0	NO	WEEKLY	NO
Bradford Abbas	estimate	0	NO	WEEKLY	NO
Challian Hall	estimate	0	NO	WEEKLY	NO
Brow Foot	estimate	0	NO	WEEKLY	WEEKLY
Moreton Hall 1	estimate	0	NO	WEEKLY	NO
SCOPWICK YARD	estimate	0	NO	WEEKLY	NO
HAYFIELDS (FPW)	estimate	0	NO	WEEKLY	NO
Higher Doomsford FP	estimate	0	NO	WEEKLY	NO
BUNKERS HILL	estimate	0	NO	WEEKLY	NO
KILPIN LANE	estimate	0	NO	WEEKLY	NO
CHAPEL FARM (fps)	estimate	0	NO	WEEKLY	NO
BRIND	estimate	0	FEW	WEEKLY	FEW
PEPLOE LANE (fpk)	estimate	0	NO	WEEKLY	NO
Baileys No2 FPK NAY	estimate	0	NO	WEEKLY	NO
Barrbay Footpath	estimate	0	NO	WEEKLY	NO
Short Drove Footpath	estimate	0	NO	WEEKLY	NO
Merton FP	estimate	0	NO	WEEKLY	NO
Llantillo Pertholy 162	estimate	0	NO	WEEKLY	NO
ASKERN COLLIERY	estimate	0	NO	WEEKLY	NO
Whittington 1	estimate	0	NO	WEEKLY	NO
Marden 42	estimate	0	NO	WEEKLY	NO
Wig FP	estimate	0	NO	WEEKLY	NO
Westbury Loop	estimate	0	NO	WEEKLY	NO
Foyle	estimate	0	NO	WEEKLY	NO
All Stretton 2	estimate	0	NO	WEEKLY	NO
Homedown	estimate	0	NO	WEEKLY	NO
Standish 9	estimate	0	NO	WEEKLY	NO
Standish 12	estimate	0	NO	WEEKLY	NO
Dursley 28	estimate	0	NO	WEEKLY	NO
Wick Mill 1	estimate	0	NO	WEEKLY	NO
Cot	estimate	0	NO	WEEKLY	NO
St. Brides Major 25	estimate	0	NO	WEEKLY	NO
Lovington	estimate	0	NO	WEEKLY	NO
Golf 2 FP	estimate	0	NO	WEEKLY	NO
LUND HALL FARM	estimate	0	NO	WEEKLY	NO
TAYLORS	estimate	0	NO	WEEKLY	NO
HOLLINGS	estimate	0	NO	WEEKLY	NO
Robin Hood Foot Crossing	estimate	0	NO	WEEKLY	WEEKLY
Barsham	estimate	0	NO	WEEKLY	NO
MOSS	estimate	0	NO	WEEKLY	NO
STOTTS	estimate	0	NO	WEEKLY	NO
LADY GORDON'S	estimate	0	NO	WEEKLY	NO
Golf Course	estimate	0	NO	WEEKLY	NO
WHITE COTTAGE 3 (FPV)	estimate	0	NO	WEEKLY	NO
WISKE MOOR	estimate	0	NO	WEEKLY	NO
JENKINS	estimate	0	NO	WEEKLY	NO
J BEEVERS LODGE FARM	estimate	0	NO	WEEKLY	NO
CHRISTON BANK FARM	estimate	0	NO	WEEKLY	NO
EASINGTON	estimate	0	NO	WEEKLY	NO
Mays Farm	estimate	0	WEEKLY	WEEKLY	NO
Jafferies FPW	estimate	0	WEEKLY	WEEKLY	NO
Fords Green FPS	estimate	0	NO	WEEKLY	NO
Marston West	estimate	0	NO	WEEKLY	NO
Tollmache No.6	estimate	0	NO	WEEKLY	NO
MILL DYKE	estimate	0	NO	WEEKLY	NO
GAINSBOROUGH ROAD (f	estimate	0	FEW	WEEKLY	NO
Colemans	estimate	0	NO	WEEKLY	NO
CROFT COTTAGE	estimate	0	NO	WEEKLY	NO
Lacock 6	estimate	0	NO	WEEKLY	NO
Melksham Within 22	estimate	0	NO	WEEKLY	NO
Limpenhoe FPW	estimate	0	NO	WEEKLY	NO
Millpost FPW	estimate	0	WEEKLY	WEEKLY	NO
LEIGH FOOTPATH	estimate	0	NO	WEEKLY	NO
CHURCH LEIGH	estimate	0	NO	WEEKLY	NO
MOORES	estimate	0	NO	WEEKLY	NO
Alkington 14	estimate	0	NO	WEEKLY	NO
Slimbridge 53	estimate	0	NO	WEEKLY	NO
Islawr Flordd FP	estimate	0	NO	WEEKLY	NO
Fields Farm 2	estimate	0	NO	WEEKLY	NO
Winterhays	estimate	0	NO	WEEKLY	NO
Great Missenden FP No.70	estimate	0	NO	WEEKLY	NO
Apsley Manor Farm No.1	estimate	0	NO	WEEKLY	NO

NEWTHORPE (FPW)	estimate	0	FEW	WEEKLY	FEW
Fairheads Footpath FPWM	estimate	0	NO	WEEKLY	NO
Smiths	estimate	0	NO	WEEKLY	NO
Brook House Lane	estimate	0	NO	WEEKLY	NO
Ewyas Harold 34	estimate	0	NO	WEEKLY	NO
Lower Barn	estimate	0	NO	WEEKLY	NO
NOTTON	estimate	0	NO	WEEKLY	NO
PUBLIC FOOTPATH NOS	estimate	0	NO	WEEKLY	NO
STILLINGTON	estimate	0	NO	WEEKLY	NO
Bosley's	estimate	0	NO	WEEKLY	NO
Wellington 23	estimate	0	NO	WEEKLY	NO
BLINKINSOP	estimate	0	NO	WEEKLY	NO
Church House Farm FP	estimate	0	NO	WEEKLY	NO
Shadwell FP	estimate	0	NO	WEEKLY	NO
Crown Commissioners FPM	estimate	0	NO	WEEKLY	NO
Wells Engine FP	estimate	0	FEW	WEEKLY	NO
Horse Fen FPW	estimate	0	WEEKLY	WEEKLY	NO
Lewis	estimate	0	NO	WEEKLY	NO
Red House FP	estimate	0	NO	WEEKLY	NO
Orthopaedic Hospital 1	estimate	0	NO	WEEKLY	NO
INGS	estimate	0	FEW	WEEKLY	NO
DESFORD FOOTPATH	estimate	0	NO	WEEKLY	NO
THORNTON	estimate	0	NO	WEEKLY	NO
RAKE FARM (FPS)	estimate	0	NO	WEEKLY	NO
Sansaw	estimate	0	NO	WEEKLY	NO
BARDON HILL NO.2	estimate	0	NO	WEEKLY	NO
Webb's	estimate	0	NO	WEEKLY	NO
IDLE FOOT	estimate	0	NO	WEEKLY	NO
Cummings No.1	estimate	0	NO	WEEKLY	NO
Hawkenidge	estimate	0	NO	WEEKLY	NO
Football Field FP	estimate	0	NO	WEEKLY	NO
All Stretton 1 FP	estimate	0	NO	WEEKLY	NO
Mercers P.F.	estimate	0	NO	WEEKLY	NO
Grants Lane	estimate	0	NO	WEEKLY	NO
Kilpeck 1	estimate	0	NO	WEEKLY	NO
Nant Y Wellan 1 FP	estimate	0	FEW	WEEKLY	NO
Solomons	estimate	0	NO	WEEKLY	NO
Sandside P.F.	estimate	0	NO	WEEKLY	NO
Knowle Hill	estimate	0	NO	WEEKLY	NO
TOWN DAM DROVE	estimate	0	NO	WEEKLY	NO
Moss P. F.	estimate	0	NO	WEEKLY	NO
PHILIP LANE (tp)	estimate	0	FEW	WEEKLY	NO
Whipps Farmers FP	estimate	0	NO	WEEKLY	NO
Coed Cae	estimate	0	NO	WEEKLY	NO
HAGG BUSH	estimate	0	WEEKLY	WEEKLY	NO
Broken Cross	estimate	0	NO	WEEKLY	NO
Nutfield Lane	estimate	0	NO	WEEKLY	NO
Sheen Hill 2	estimate	0	NO	WEEKLY	NO
CRAWFORDS	estimate	0	NO	WEEKLY	NO
MORTON FOOTPATH	estimate	0	NO	WEEKLY	NO
Beaumont Hill - FPS	estimate	0	NO	WEEKLY	NO
MISTERTON NO 1	estimate	0	NO	WEEKLY	NO
Houlsyke	estimate	0	NO	WEEKLY	NO
Sir Rupert Mann FPS	estimate	0	NO	WEEKLY	NO
Ashford	estimate	0	NO	WEEKLY	FEW
Press Heath 2	estimate	0	NO	WEEKLY	NO
windmill	estimate	0	NO	WEEKLY	NO
LOCH LIBO	estimate	0	NO	WEEKLY	NO
Goetre Fawr 78	estimate	0	NO	WEEKLY	NO
Elm Tree Farm 1	estimate	0	NO	WEEKLY	NO
Derwydd	estimate	0	NO	WEEKLY	NO
Brook House	estimate	0	NO	WEEKLY	NO
RAT HOLE LANE (FPW)	estimate	0	WEEKLY	WEEKLY	NO
Great & Little Kimble No.2	estimate	0	NO	WEEKLY	NO

2.4 Photographic evidence from outside All Saints' School (16/1/18: 8.57 and 15.21)

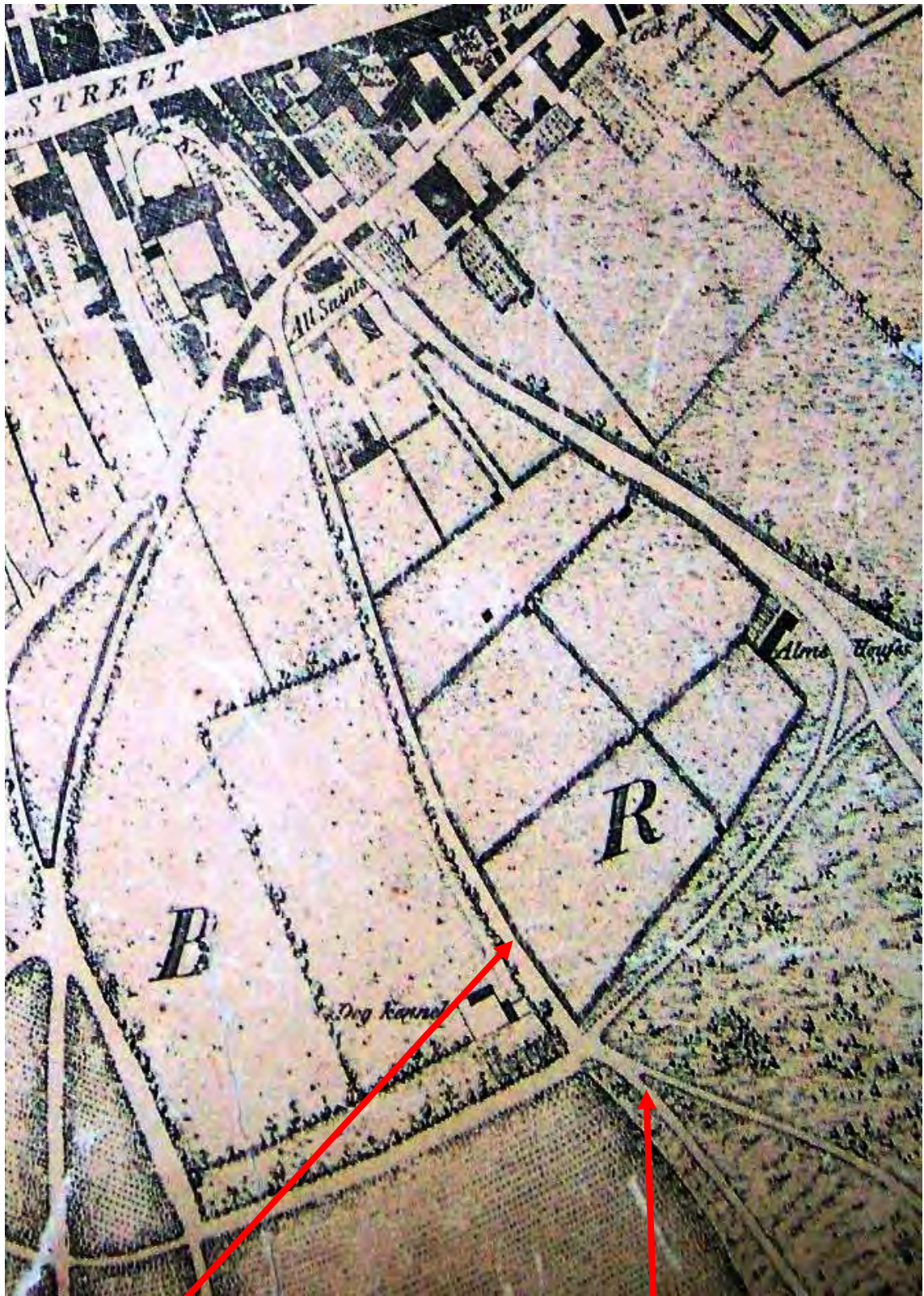


2.5 Photographic evidence from the Weatherby Crossing (12/1/18; 16.28-9)



2.6 Chapman's map of Newmarket:

a) 1787 (section, courtesy of Newmarket Local History Society)




What is now Park Lane

What is now Cricket Field Road

2.6 (cont.) **Chapman's map** of Newmarket:
b) 1768 (section, courtesy of David Rippington)

What is now Park Lane

What is now Cricket Field Road



2.7 Gifts from the Manners family to the town:

a) Allotments

The Bury and Norwich Post and Suffolk Herald, February 9th, 1869:

"ALLOTMENTS. – Lord George Manners, M.P., has kindly allowed a portion of his model farm, near the railway-station, to be laid out in allotments for the use of the townspeople, to whom it will be a great accommodation."

The farm in question was Ditton Lodge, just south of the railway line, and the old station was on the site of Armstrong Close, just north of what we now know as the New Cheveley Road Allotment Site.

Allotments can be seen in the right location in the OS Map c. 1896. This is still the site of the New Cheveley Road Allotments.



b) All Saints' School

Later in 1869, Lord George Manners' brother Charles, the Duke of Rutland, laid the foundation stone for the All Saints' National School, upon land which he himself had donated.

The Cambridge Chronicle and University Journal, Isle of Ely Herald, and Huntingdonshire Gazette, May 15th 1869:

2.7 (cont.) Gifts from the Manners family to the town:

"ALL SAINTS SCHOOL, NEWMARKET.

This school, so much needed for generations past, is now in progress of erection on a very convenient site of ground, near, in fact adjoining, the vicarage of the parish, generously given by his Grace the Duke of Rutland, and the ceremony of laying the foundation stone took place on Thursday last."

c) Newmarket Town Football Ground

In 1885, the Duke of Rutland is recorded as giving land to Newmarket Athletic Club for a Recreation Ground (*Newmarket Journal*, 1885); today this is the Newmarket Town Football Ground.

2.8 Access to the Allotments/Recreation Ground

In 1874, another report mentioned the same

"garden allotments upon the farm of the late Lord George Manners, the only road to which is over the railway crossing from Granby-**street**".

Bury and Norwich Post, and Suffolk Herald, November 10th, 1874

In other words, the Weatherby Crossing itself has been in regular public use since at least 1869.

In 1885, "**1000 persons**" **attended** the inaugural meeting there on Easter Monday, May 6th. (*Newmarket Journal*, Saturday, April 11th, 1885). These too must have used the Weatherby Crossing for access, as it is directly adjacent to the site of the allotments.

2.9 Intended longevity of Manners family gifts

It is clear that the Duke of Rutland was looking to the future when he made his speech after laying the foundation stone at All Saints' School.

The Cambridge Chronicle and University Journal, Isle of Ely Herald, and Huntingdonshire Gazette, May 15th 1869:

"His Grace concluded a very appropriate speech by saying that he had great pleasure in being invited to lay this foundation stone, and he hoped, after the building was completed, that thousands would have the opportunity of acquiring a useful education therein ; and His Grace was sure that all of the present generation, and even those in ages to come, would acknowledge that they owed a debt of gratitude to the Rev. Mr Govett, the Vicar, for his benevolence and earnestness in this great undertaking for the benefit and interest of the parish of All Saints".

It is notable that all three of the gifts to the town mentioned above are still being used for their intended purpose.

2.10 Mock-up of warning system, which could be wired from Newmarket Station (courtesy of David Rippington)



David Rippington adds that two signs would be needed, one on each side of the track.

All the enunciator options are shown in the photo, including written text, flashing lights, spoken warning and audible alarm, but in reality a safety assessment would enable a decision to be made as to what would be the most cost effective option.

The data to enable these various alarms is already available at the station; as there is a text enunciator already present on the platform (ringed in red). It would be a fairly simple, low cost task to run the cables from there down to the crossing, as the concrete covered cable ducting is already present, running alongside the track.