

SECTION 1: LEVEL CROSSINGS

⊗ Rights to be modified as part of this project

⊙ Rights not modified as part of this project

The above symbols indicate existing level crossing locations.
The ring colours are as per section 4 below.

SECTION 2: TYPE OF RIGHT OF WAY (excluding adopted highway)

..... Footpath (public) + + + Byway open to all traffic (public)

— — — Bridleway (public) ◆ ◆ ◆ Road / Track (private)

— · — Restricted byway (public)

The line styles above illustrate the type of right of way extant or proposed.
The colour is per section 4 below.

SECTION 3: PROPOSED USE OF ADOPTED HIGHWAY

● ● ● Footway Walking ○ ○ ○ Carriageway Walking

○ ○ ○ Verge Walking

Where the proposals may divert users onto an adopted highway, the above symbols denote where a footway is available, a verge only, or if neither a footway or verge is available and pedestrians would need to walk in the carriageway.

SECTION 4: PROPOSED STATUS CHANGE

■ No change and not part of diversion ■ Closure of existing right of way

■ Use of existing right of way as part of diversion ■ Creation of new right of way

■ Change of status to existing right of way

The above colours apply to sections 1, 2 and 3 above.

SECTION 5: ASSOCIATED INFRASTRUCTURE
(Indicative features)

This Project Third Party Projects

— · — Fencing ■ Future Developments where planning details are available

— ■ — Gates

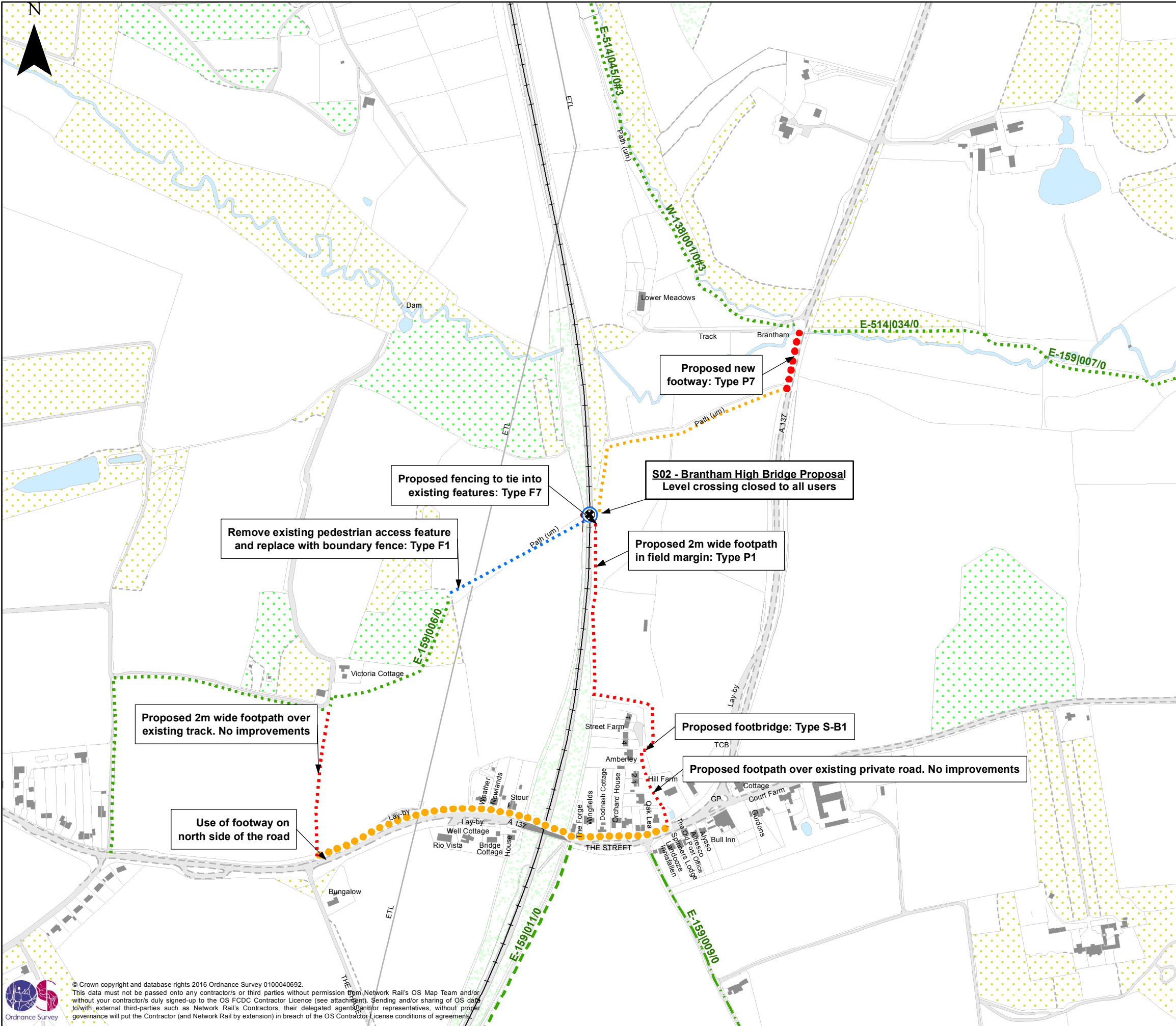
◆ ◆ Stile

1. The layout shown on this drawing is indicative and may be subject to change at detailed design.

NetworkRail Anglia Level Crossing Reduction Strategy

M M Design Freeze Proposals
MOTT MACDONALD

S01 - Sea Wall Suffolk, Brantham CP						
P2A	Jan 17	For Information	WC	SRP	SJT	JAS
Rev	Date	Description	Dwn	E Chk	Ch'k'd	App'd
Scale at A3 NTS		Drawing No. MMD- 367516-S01-GEN- 005				



SECTION 1: LEVEL CROSSINGS

⊗ Rights to be modified as part of this project

⊙ Rights not modified as part of this project

The above symbols indicate existing level crossing locations.
The ring colours are as per section 4 below.

SECTION 2: TYPE OF RIGHT OF WAY (excluding adopted highway)

..... Footpath (public) +.+.+ Byway open to all traffic (public)

--- Bridleway (public) ◆◆◆◆ Road / Track (private)

--- Restricted byway (public)

The line styles above illustrate the type of right of way extant or proposed.
The colour is per section 4 below.

SECTION 3: PROPOSED USE OF ADOPTED HIGHWAY

●●●● Footway Walking ○○○○ Carriageway Walking

●●●● Verge Walking

Where the proposals may divert users onto an adopted highway, the above symbols denote where a footway is available, a verge only, or if neither a footway or verge is available and pedestrians would need to walk in the carriageway.

SECTION 4: PROPOSED STATUS CHANGE

■ No change and not part of diversion ■ Closure of existing right of way

■ Use of existing right of way as part of diversion ■ Creation of new right of way

■ Change of status to existing right of way

The above colours apply to sections 1, 2 and 3 above.

SECTION 5: ASSOCIATED INFRASTRUCTURE
(Indicative features)

This Project Third Party Projects

●●●● Fencing ■ Future Developments where planning details are available

■ Gates

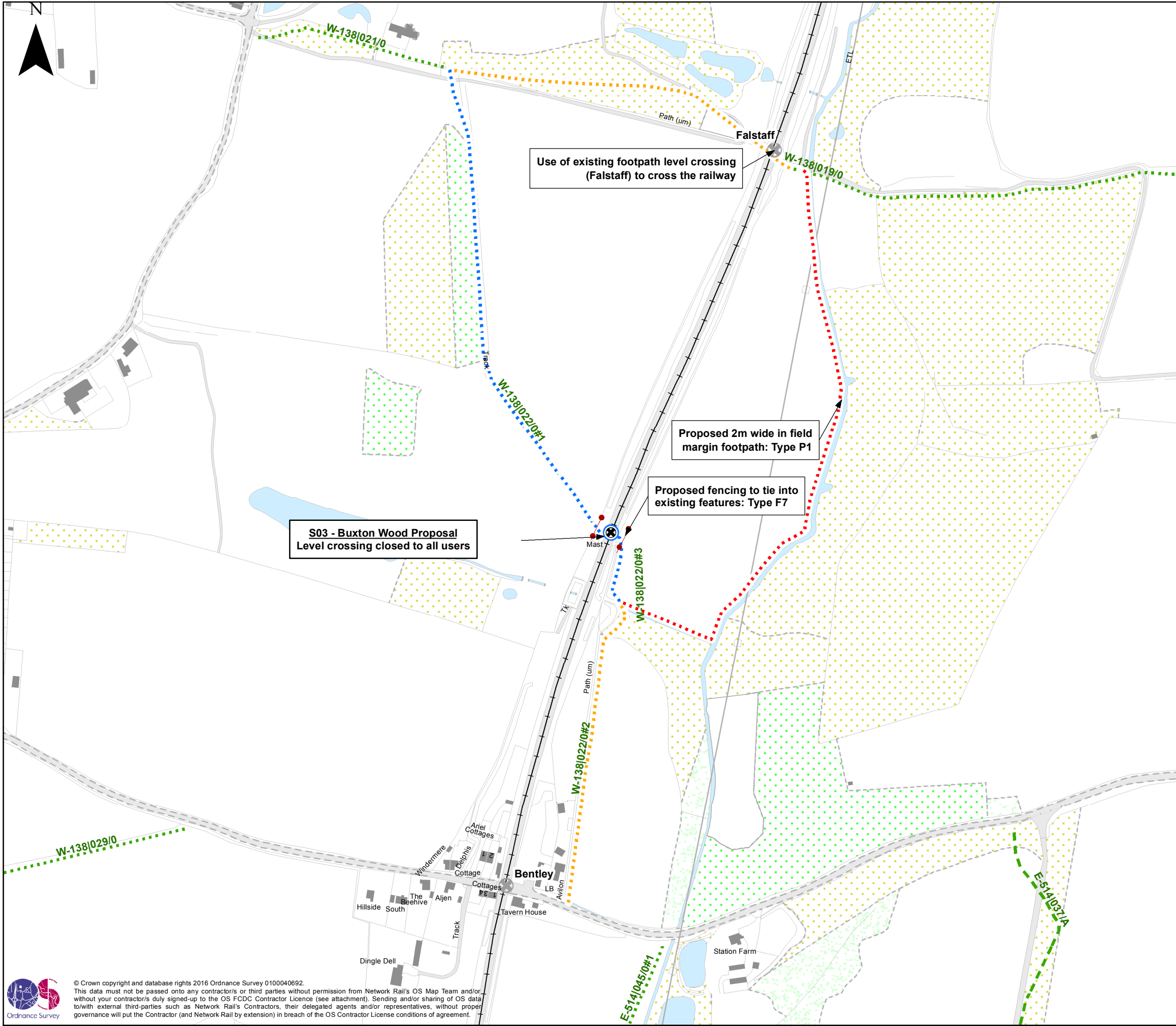
◆◆◆◆ Stile

1. The layout shown on this drawing is indicative and may be subject to change at detailed design.

NetworkRail Anglia Level Crossing Reduction Strategy

MOTT MACDONALD Design Freeze Proposals

S02 - Brantham High Bridge Suffolk, Brantham CP						
P2A	Jan 17	For Information	WC	SRP	SJT	JAS
Rev	Date	Description	Dwn	E Chk	Ch'k'd	App'd
Scale at A3 NTS		Drawing No. MMD- 367516-S02-GEN- 005				



SECTION 1: LEVEL CROSSINGS

Rights to be modified as part of this project

Rights not modified as part of this project

The above symbols indicate existing level crossing locations.
The ring colours are as per section 4 below.

SECTION 2: TYPE OF RIGHT OF WAY (excluding adopted highway)

Footpath (public) Byway open to all traffic (public)

Bridleway (public) Road / Track (private)

Restricted byway (public)

The line styles above illustrate the type of right of way extant or proposed.
The colour is per section 4 below.

SECTION 3: PROPOSED USE OF ADOPTED HIGHWAY

Footway Walking Carriageway Walking

Verge Walking

Where the proposals may divert users onto an adopted highway, the above symbols denote where a footway is available, a verge only, or if neither a footway or verge is available and pedestrians would need to walk in the carriageway.

SECTION 4: PROPOSED STATUS CHANGE

No change and not part of diversion Closure of existing right of way

Use of existing right of way as part of diversion Creation of new right of way

Change of status to existing right of way

The above colours apply to sections 1, 2 and 3 above.

SECTION 5: ASSOCIATED INFRASTRUCTURE
(Indicative features)

This Project

Fencing Gates Stile

Third Party Projects

Future Developments where planning details are available

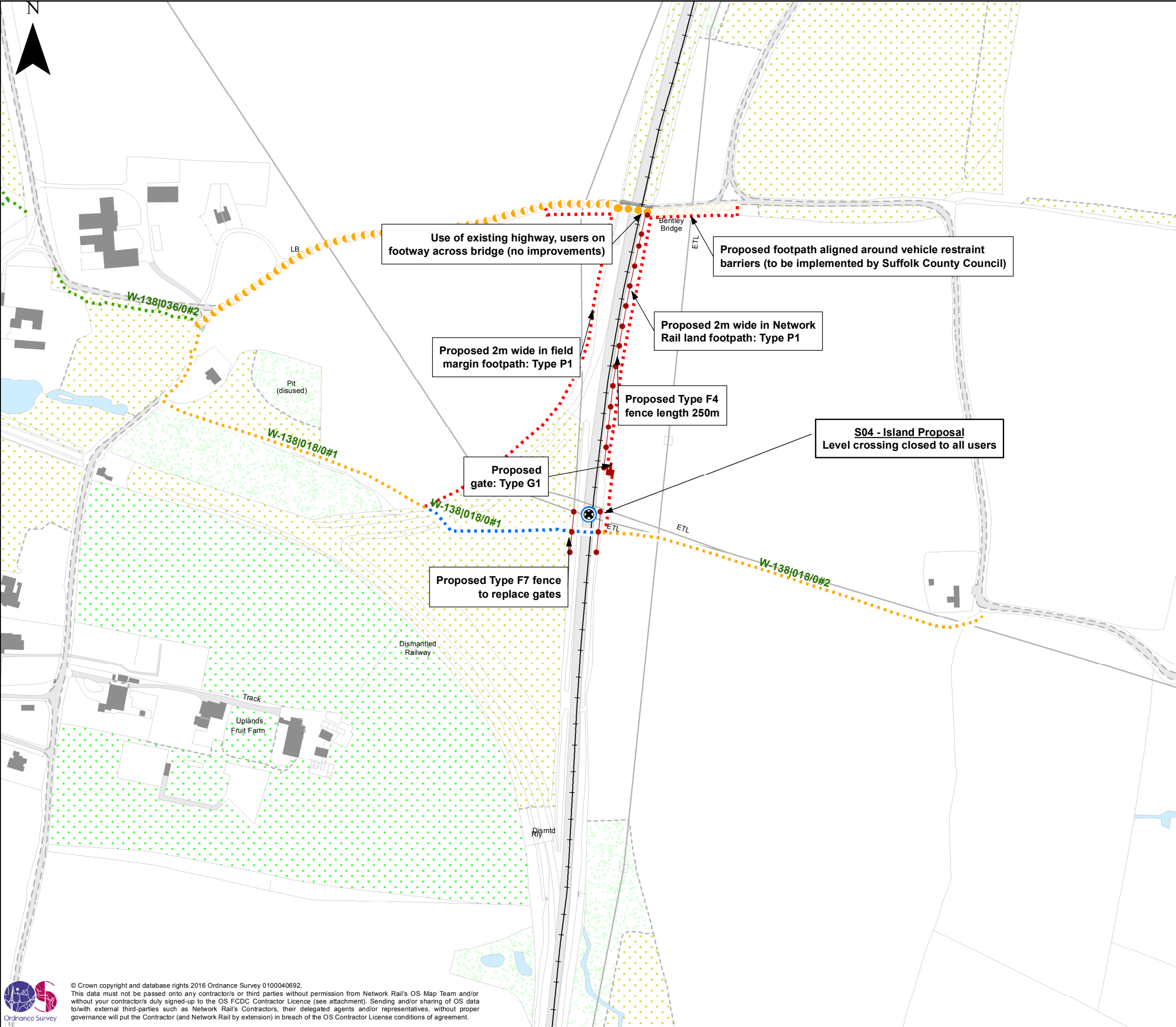
1. The layout shown on this drawing is indicative and may be subject to change at detailed design.

M M
MOTT
MACDONALD

Anglia Level Crossing
Reduction Strategy

Design Freeze Proposals

S03 - Buxton Wood Suffolk, Bentley CP						
P2	Nov 2016	For Information	WC	SRP	SJT	JAS
Rev	Date	Description	Dwn	E Chk	Ch'k'd	App'd
Scale at A3 NTS		Drawing No. MMD- 367516-S03-GEN- 005				



SECTION 1: LEVEL CROSSINGS

Rights to be modified as part of this project

Rights not modified as part of this project
The above symbols indicate existing level crossing locations.
The ring colours are as per section 4 below.

SECTION 2: TYPE OF RIGHT OF WAY (excluding adopted highway)

Footpath (public)

Byway open to all traffic (public)

Bridleway (public)

Road / Track (private)

Restricted byway (public)
The line styles above illustrate the type of right of way extant or proposed.
The colour is per section 4 below.

SECTION 3: PROPOSED USE OF ADOPTED HIGHWAY

Footway Walking

Carriageway Walking

Verge Walking
Where the proposals may divert users onto an adopted highway, the above symbols denote where a footway is available, a verge only, or if neither a footway or verge is available and pedestrians would need to walk in the carriageway.

SECTION 4: PROPOSED STATUS CHANGE

No change and not part of diversion

Closure of existing right of way

Use of existing right of way as part of diversion

Creation of new right of way

Change of status to existing right of way
The above colours apply to sections 1, 2 and 3 above.

SECTION 5: ASSOCIATED INFRASTRUCTURE
(Indicative features)
This Project

Fencing

Gates

Stile
Third Party Projects

Future Developments where planning details are available

1. The layout shown on this drawing is indicative and may be subject to change at detailed design.

Anglia Level Crossing Reduction Strategy

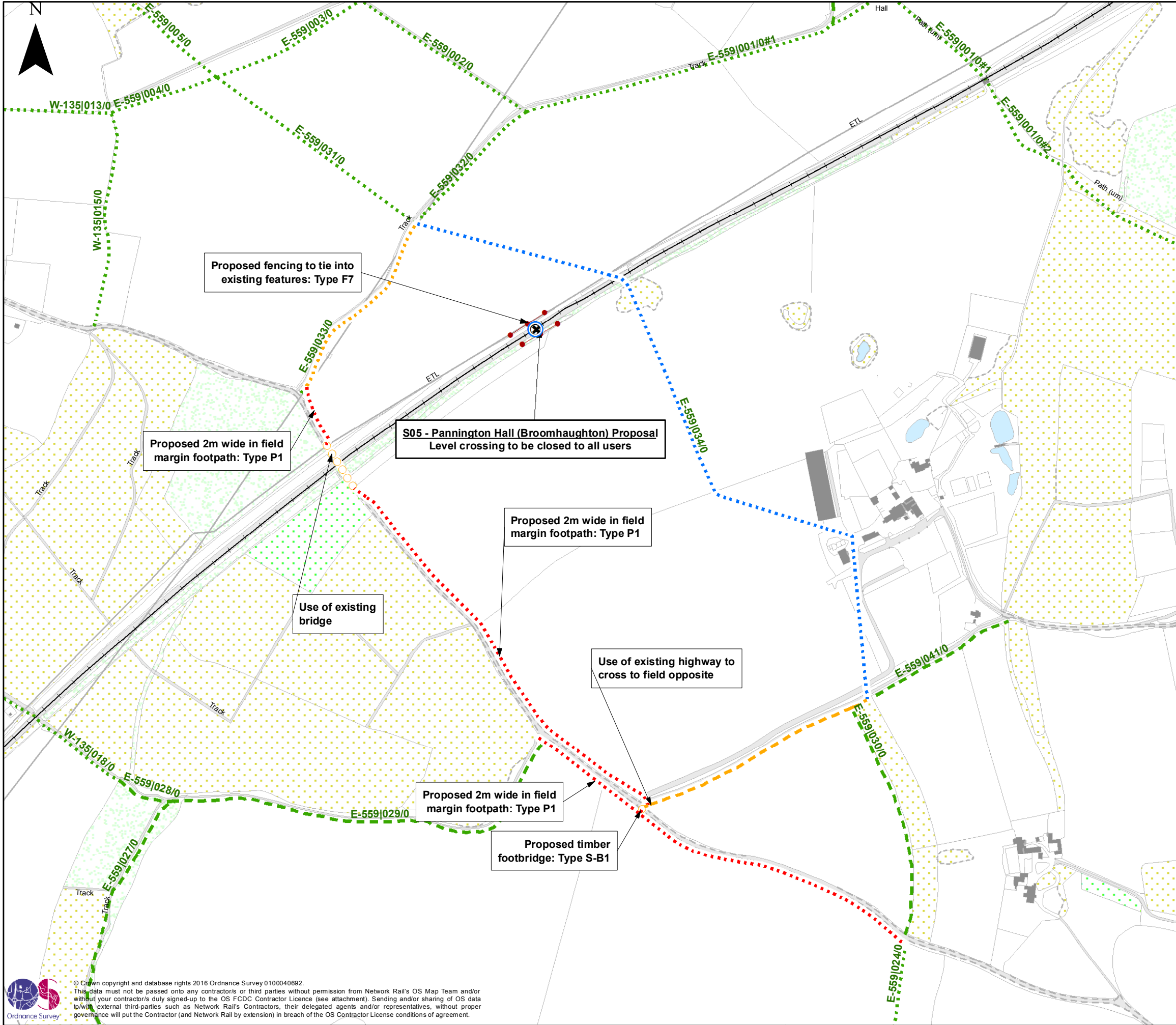
Design Freeze Proposals

S04 - Island
Suffolk, Bentley CP

P2	Nov 2016	For Information	WC	SRP	SJT	JAS
Rev	Date	Description	Dwn	E Chk	Ch'k'd	App'd

Scale at A3
NTS

Drawing No.
MMD- 367516-S04-GEN- 005



SECTION 1: LEVEL CROSSINGS

⊗ Rights to be modified as part of this project

⊙ Rights not modified as part of this project

The above symbols indicate existing level crossing locations.
The ring colours are as per section 4 below.

SECTION 2: TYPE OF RIGHT OF WAY (excluding adopted highway)

..... Footpath (public) +.+.+ Byway open to all traffic (public)

--- Bridleway (public) ◆◆◆◆ Road / Track (private)

--- Restricted byway (public)

The line styles above illustrate the type of right of way extant or proposed.
The colour is per section 4 below.

SECTION 3: PROPOSED USE OF ADOPTED HIGHWAY

●●●● Footway Walking ○○○○ Carriageway Walking

●●●● Verge Walking

Where the proposals may divert users onto an adopted highway, the above symbols denote where a footway is available, a verge only, or if neither a footway or verge is available and pedestrians would need to walk in the carriageway.

SECTION 4: PROPOSED STATUS CHANGE

■ No change and not part of diversion ■ Closure of existing right of way

■ Use of existing right of way as part of diversion ■ Creation of new right of way

■ Change of status to existing right of way

The above colours apply to sections 1, 2 and 3 above.

SECTION 5: ASSOCIATED INFRASTRUCTURE
(Indicative features)

This Project Third Party Projects

—●— Fencing ■ Future Developments where planning details are available

—■— Gates

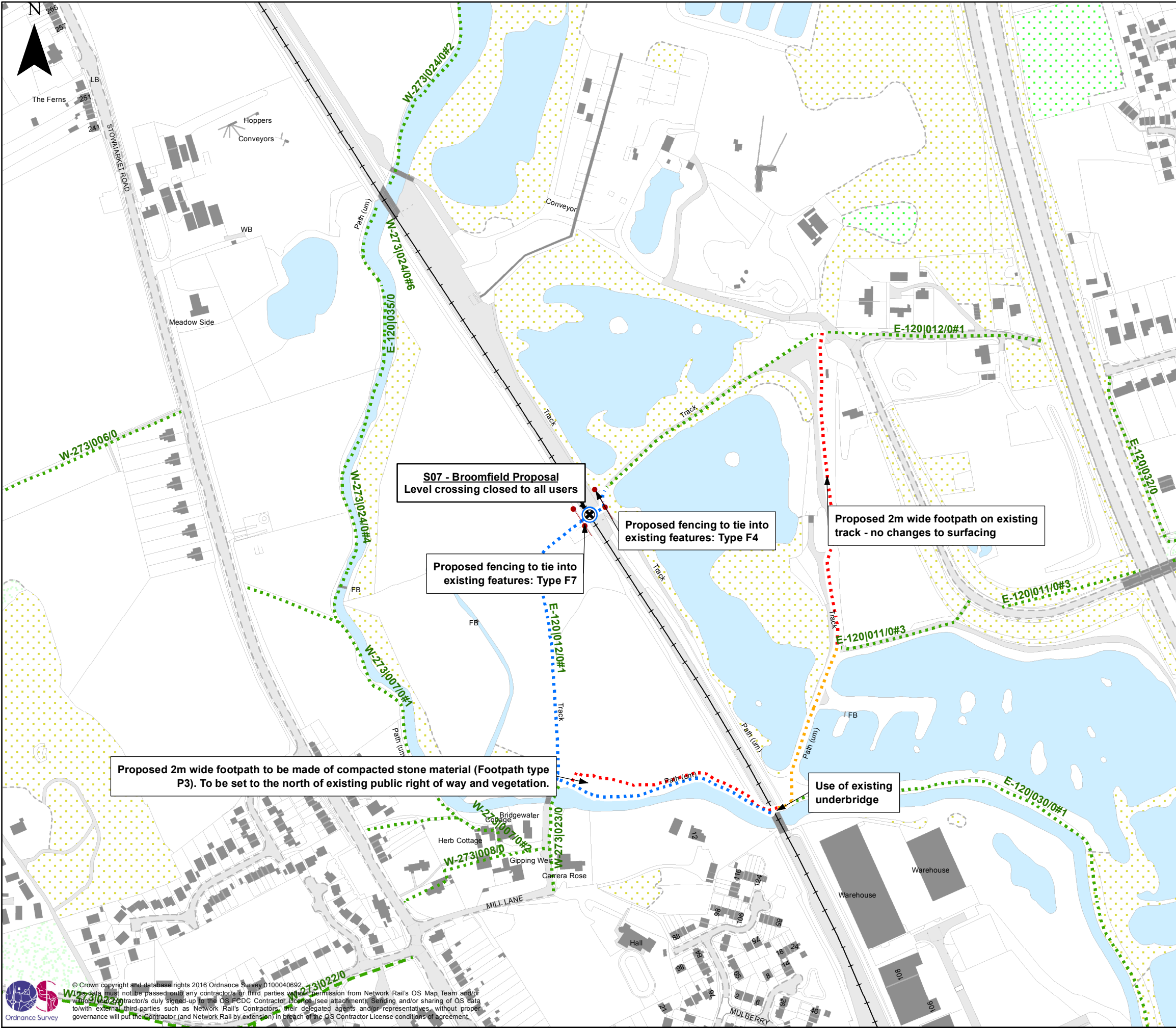
◆ Stile

1. The layout shown on this drawing is indicative and may be subject to change at detailed design.

NetworkRail Anglia Level Crossing Reduction Strategy

M M Design Freeze Proposals
MOTT MACDONALD

S05 - Pannington Hall (Broomhaughton) Suffolk, Wherstead CP						
P2A	Jan 17	For Information	WC	SRP	SJT	JAS
Rev	Date	Description	Dwn	E Chk	Ch'k'd	App'd
Scale at A3 NTS		Drawing No. MMD- 367516-S05-GEN- 005				



SECTION 1: LEVEL CROSSINGS

Rights to be modified as part of this project

Rights not modified as part of this project
The above symbols indicate existing level crossing locations.
The ring colours are as per section 4 below.

SECTION 2: TYPE OF RIGHT OF WAY (excluding adopted highway)

Footpath (public)

Byway open to all traffic (public)

Bridleway (public)

Road / Track (private)

Restricted byway (public)
The line styles above illustrate the type of right of way extant or proposed.
The colour is per section 4 below.

SECTION 3: PROPOSED USE OF ADOPTED HIGHWAY

Footway Walking

Carriageway Walking

Verge Walking
Where the proposals may divert users onto an adopted highway, the above symbols denote where a footway is available, a verge only, or if neither a footway or verge is available and pedestrians would need to walk in the carriageway.

SECTION 4: PROPOSED STATUS CHANGE

No change and not part of diversion

Closure of existing right of way

Use of existing right of way as part of diversion

Creation of new right of way

Change of status to existing right of way
The above colours apply to sections 1, 2 and 3 above.

SECTION 5: ASSOCIATED INFRASTRUCTURE
(Indicative features)
This Project

Fencing

Gates

Stile
Third Party Projects

Future Developments where planning details are available

1. The layout shown on this drawing is indicative and may be subject to change at detailed design.

Anglia Level Crossing Reduction Strategy

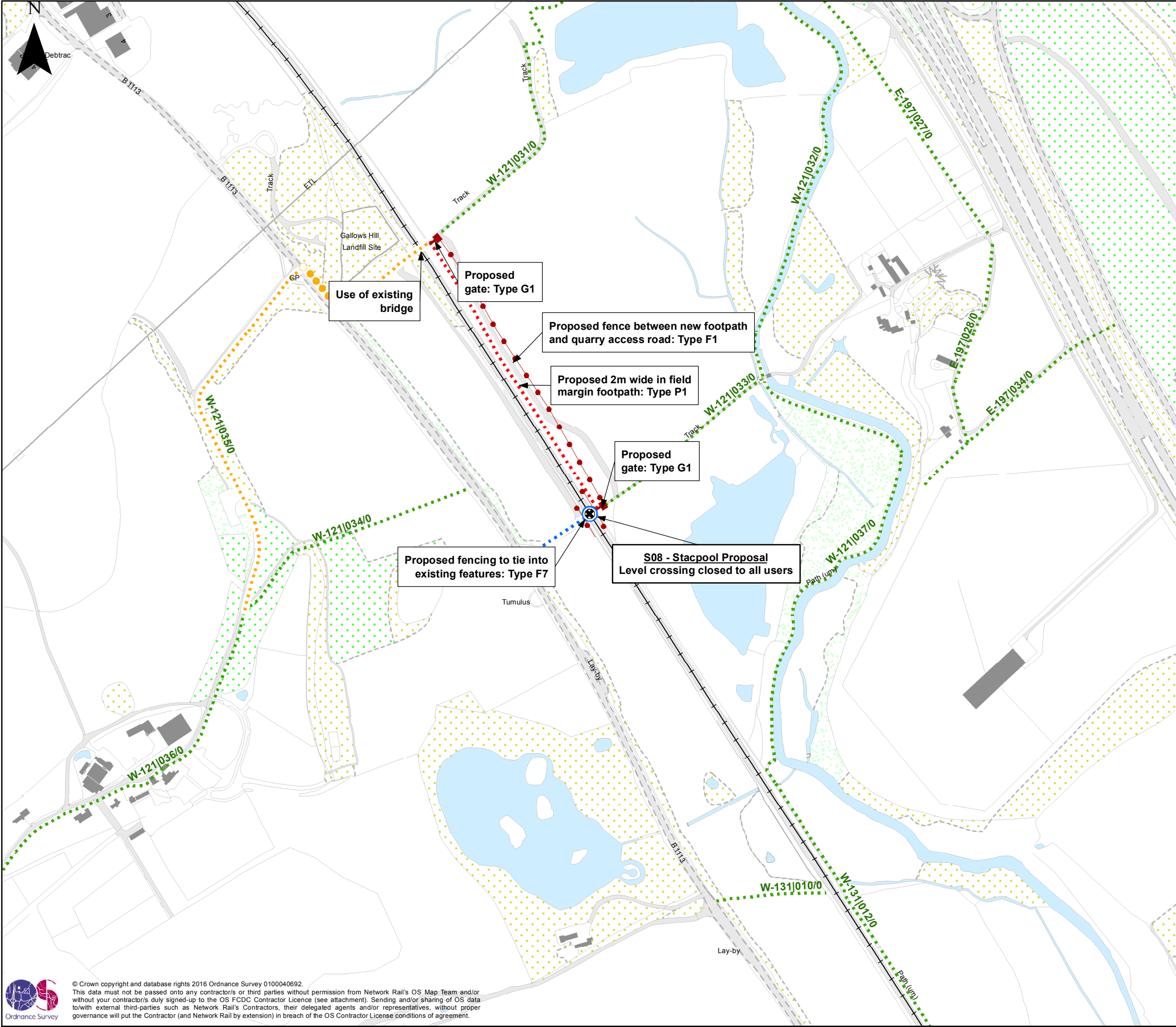
Design Freeze Proposals

S07 - Broomfield
Suffolk, Barham CP

P2	Nov 2016	For Information	WC	SRP	SJT	JAS
Rev	Date	Description	Dwn	E Chk	Ch'k'd	App'd

Scale at A3
NTS

Drawing No.
MMD- 367516-S07-GEN- 005



SECTION 1: LEVEL CROSSINGS

⊗ Rights to be modified as part of this project

⊙ Rights not modified as part of this project

The above symbols indicate existing level crossing locations.
The ring colours are as per section 4 below.

SECTION 2: TYPE OF RIGHT OF WAY (excluding adopted highway)

..... Footpath (public) +.+.+ Byway open to all traffic (public)

--- Bridleway (public) ◆◆◆◆ Road / Track (private)

--- Restricted byway (public)

The line styles above illustrate the type of right of way extant or proposed.
The colour is per section 4 below.

SECTION 3: PROPOSED USE OF ADOPTED HIGHWAY

●●●● Footway Walking ○○○○ Carriageway Walking

●●●● Verge Walking

Where the proposals may divert users onto an adopted highway, the above symbols denote where a footway is available, a verge only, or if neither a footway or verge is available and pedestrians would need to walk in the carriageway.

SECTION 4: PROPOSED STATUS CHANGE

■ No change and not part of diversion ■ Closure of existing right of way

■ Use of existing right of way as part of diversion ■ Creation of new right of way

■ Change of status to existing right of way

The above colours apply to sections 1, 2 and 3 above.

SECTION 5: ASSOCIATED INFRASTRUCTURE
(Indicative features)

This Project Third Party Projects

—●— Fencing ■ Future Developments where planning details are available

—■— Gates

◆ Stile

1. The layout shown on this drawing is indicative and may be subject to change at detailed design.

NetworkRail Anglia Level Crossing Reduction Strategy

M M Design Freeze Proposals

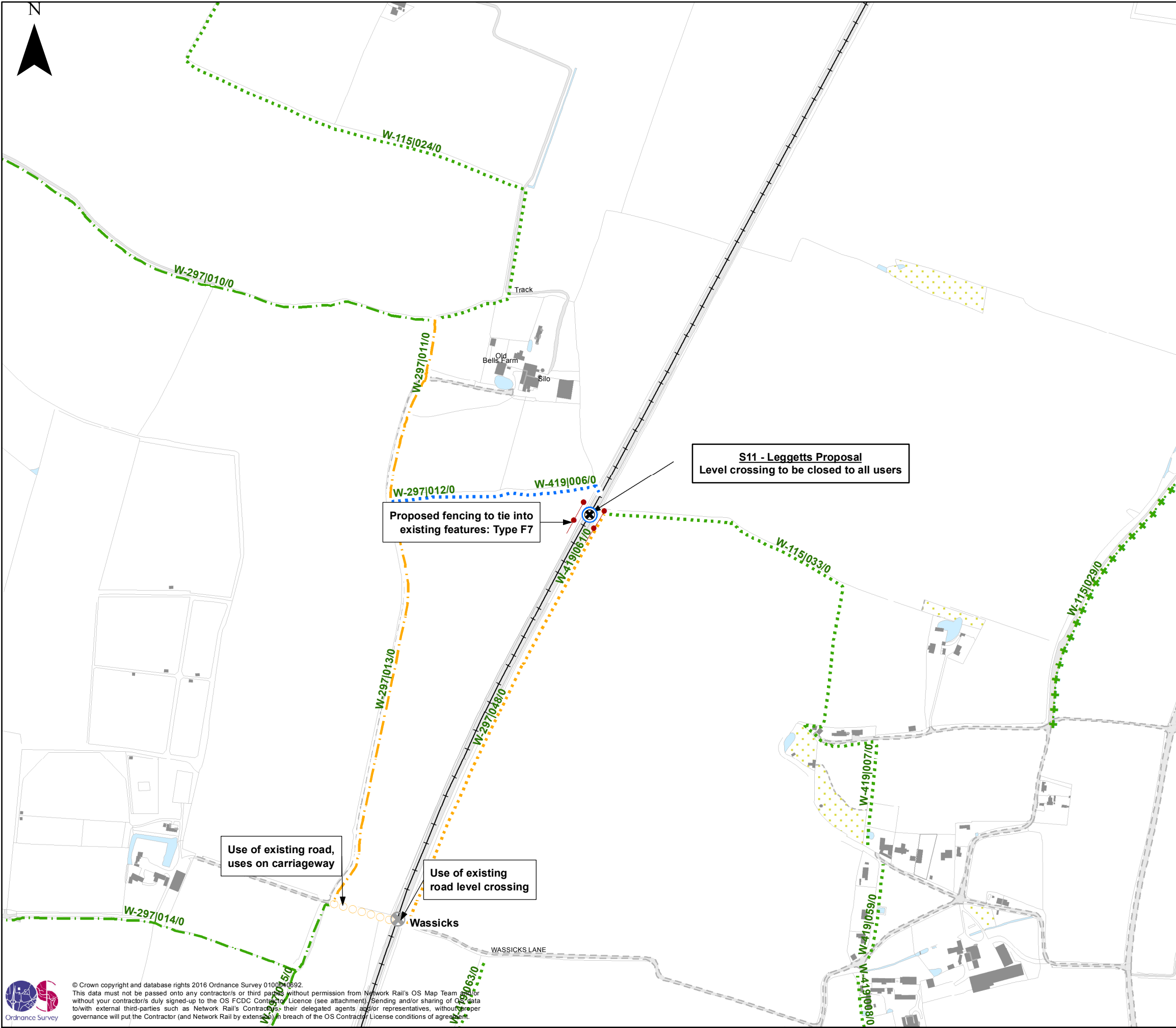
MOTT MACDONALD

S08 - Stacpool Suffolk, Needham Market CP						
P2A	Jan 17	For Information	WC	SRP	SJT	JAS
Rev	Date	Description	Dwn	E Chk	Ch'k'd	App'd
Scale at A3 NTS		Drawing No. MMD- 367516-S08-GEN- 005				



© Crown copyright and database rights 2016 Ordnance Survey 0100040692.
This data must not be passed onto any contractor/s or third parties without permission from Network Rail's OS Map Team and/or without your contractor/s duly signed-up to the OS FCDC Contractor Licence (see attachment). Sending and/or sharing of OS data to/with external third-parties such as Network Rail's Contractors, their delegated agents and/or representatives, without proper governance will put the Contractor (and Network Rail by extension) in breach of the OS Contractor License conditions of agreement.

© Mott MacDonald Ltd.
This document is issued for the party which commissioned it and for specific purposes connected with the captioned project only. It should not be relied upon by any other party or used for any other purpose.
We accept no responsibility for the consequences of this document being relied upon by any other party, or being used for any other purpose, or containing any error or omission which is due to an error or omission in data supplied to use by other parties.



SECTION 1: LEVEL CROSSINGS

Rights to be modified as part of this project
 Rights not modified as part of this project

The above symbols indicate existing level crossing locations.
The ring colours are as per section 4 below.

SECTION 2: TYPE OF RIGHT OF WAY (excluding adopted highway)

..... Footpath (public)

--- Bridleway (public)

--- Restricted byway (public)

+++ Byway open to all traffic (public)

◆◆◆ Road / Track (private)

The line styles above illustrate the type of right of way extant or proposed.
The colour is per section 4 below.

SECTION 3: PROPOSED USE OF ADOPTED HIGHWAY

●●●● Footway Walking

○●○● Carriageway Walking

●●●● Verge Walking

Where the proposals may divert users onto an adopted highway, the above symbols denote where a footway is available, a verge only, or if neither a footway or verge is available and pedestrians would need to walk in the carriageway.

SECTION 4: PROPOSED STATUS CHANGE

No change and not part of diversion

Closure of existing right of way

Use of existing right of way as part of diversion

Creation of new right of way

Change of status to existing right of way

The above colours apply to sections 1, 2 and 3 above.

SECTION 5: ASSOCIATED INFRASTRUCTURE
(Indicative features)

This Project

Fencing

Gates

Stile

Third Party Projects

Future Developments where planning details are available

1. The layout shown on this drawing is indicative and may be subject to change at detailed design.

NetworkRail

MOTT MACDONALD

Anglia Level Crossing Reduction Strategy

Design Freeze Proposals

S11 - Leggetts

Suffolk, Old Newton with Dagworth CP

P2	Nov 2016	For Information	WC	SRP	SJT	JAS
Rev	Date	Description	Dwn	E Chk	Ch'k'd	App'd

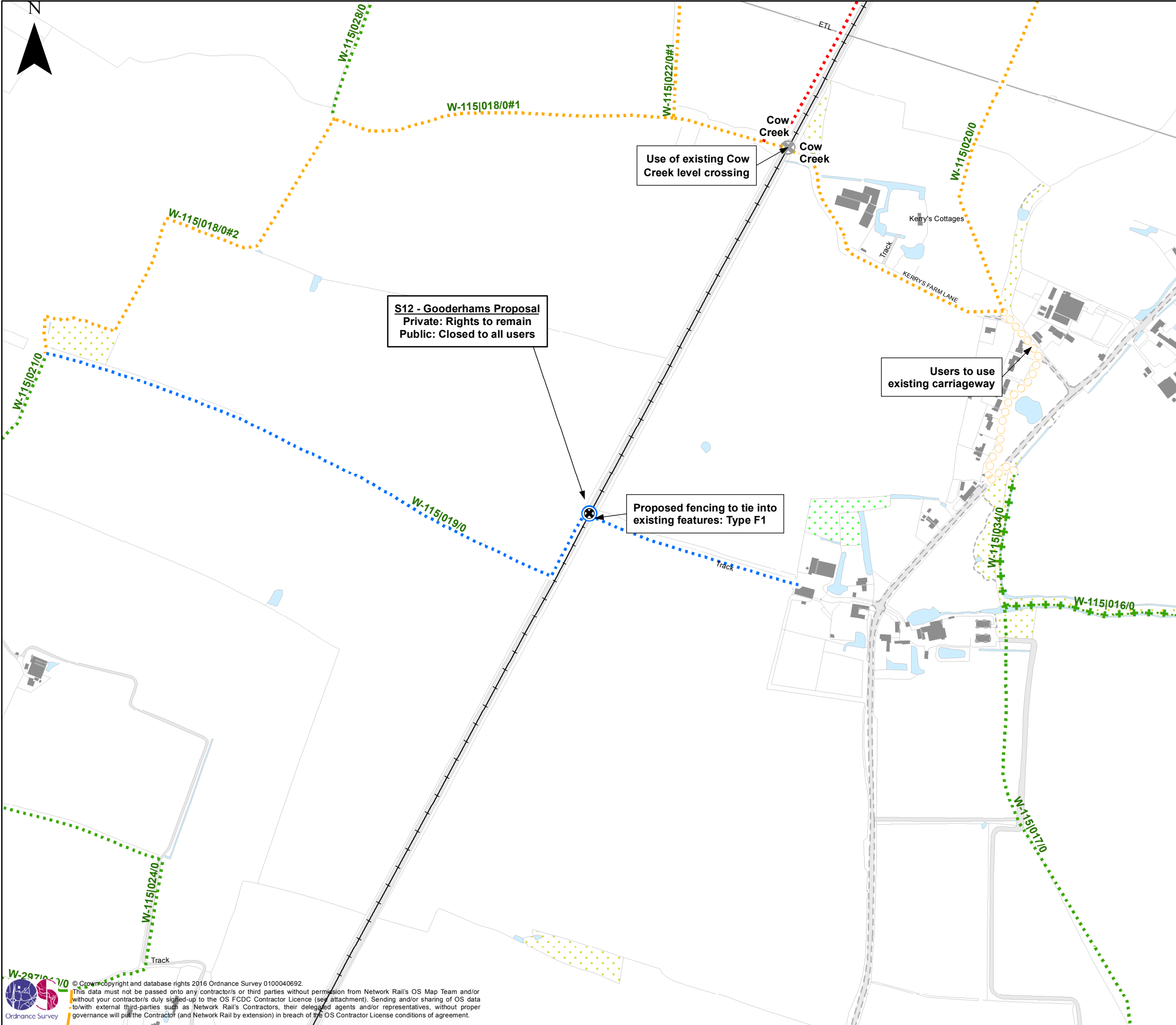
Scale at A3
NTS



Drawing No.
MMD- 367516-S11-GEN- 005






© Crown copyright and database rights 2016 Ordnance Survey 010040592.
This data must not be passed onto any contractor/s or third parties without permission from Network Rail's OS Map Team or without your contractor's duly signed-up to the OS FCDIC Contract Licence (see attachment). Sending and/or sharing of OS data to/with external third-parties such as Network Rail's Contractors, their delegated agents and/or representatives, without proper governance will put the Contractor (and Network Rail by extension) in breach of the OS Contractor License conditions of agreement.




© Mott MacDonald Ltd.
This document is issued for the party which commissioned it and for specific purposes connected with the captioned project only. It should not be relied upon by any other party or used for any other purpose.
We accept no responsibility for the consequences of this document being relied upon by any other party, or being used for any other purpose, or containing any error or omission which is due to an error or omission in data supplied to use by other parties.






P:\Leeds\Eastern\367516 - GRIP 2-4 - Anglia Level Crossings.JAS\GIS\Design\Design Freeze Plans\04 MXDs\20161127 New Format DFP\2\367516 Design Freeze Proposal Plans - Alternative Format Suffolk.mxd







SECTION 1: LEVEL CROSSINGS
 Rights to be modified as part of this project
 Rights not modified as part of this project
The above symbols indicate existing level crossing locations.
The ring colours are as per section 4 below.



SECTION 2: TYPE OF RIGHT OF WAY (excluding adopted highway)
 Footpath (public)  Byway open to all traffic (public)
 Bridleway (public)  Road / Track (private)
 Restricted byway (public)
The line styles above illustrate the type of right of way extant or proposed.
The colour is per section 4 below.

SECTION 3: PROPOSED USE OF ADOPTED HIGHWAY
 Footway Walking  Carriageway Walking
 Verge Walking
Where the proposals may divert users onto an adopted highway, the above symbols denote where a footway is available, a verge only, or if neither a footway or verge is available and pedestrians would need to walk in the carriageway.

SECTION 4: PROPOSED STATUS CHANGE
 No change and not part of diversion  Closure of existing right of way
 Use of existing right of way as part of diversion  Creation of new right of way
 Change of status to existing right of way
The above colours apply to sections 1, 2 and 3 above.

SECTION 5: ASSOCIATED INFRASTRUCTURE
(Indicative features)
This Project **Third Party Projects**
 Fencing  Future Developments where planning details are available
 Gates
 Stile

1. The layout shown on this drawing is indicative and may be subject to change at detailed design.

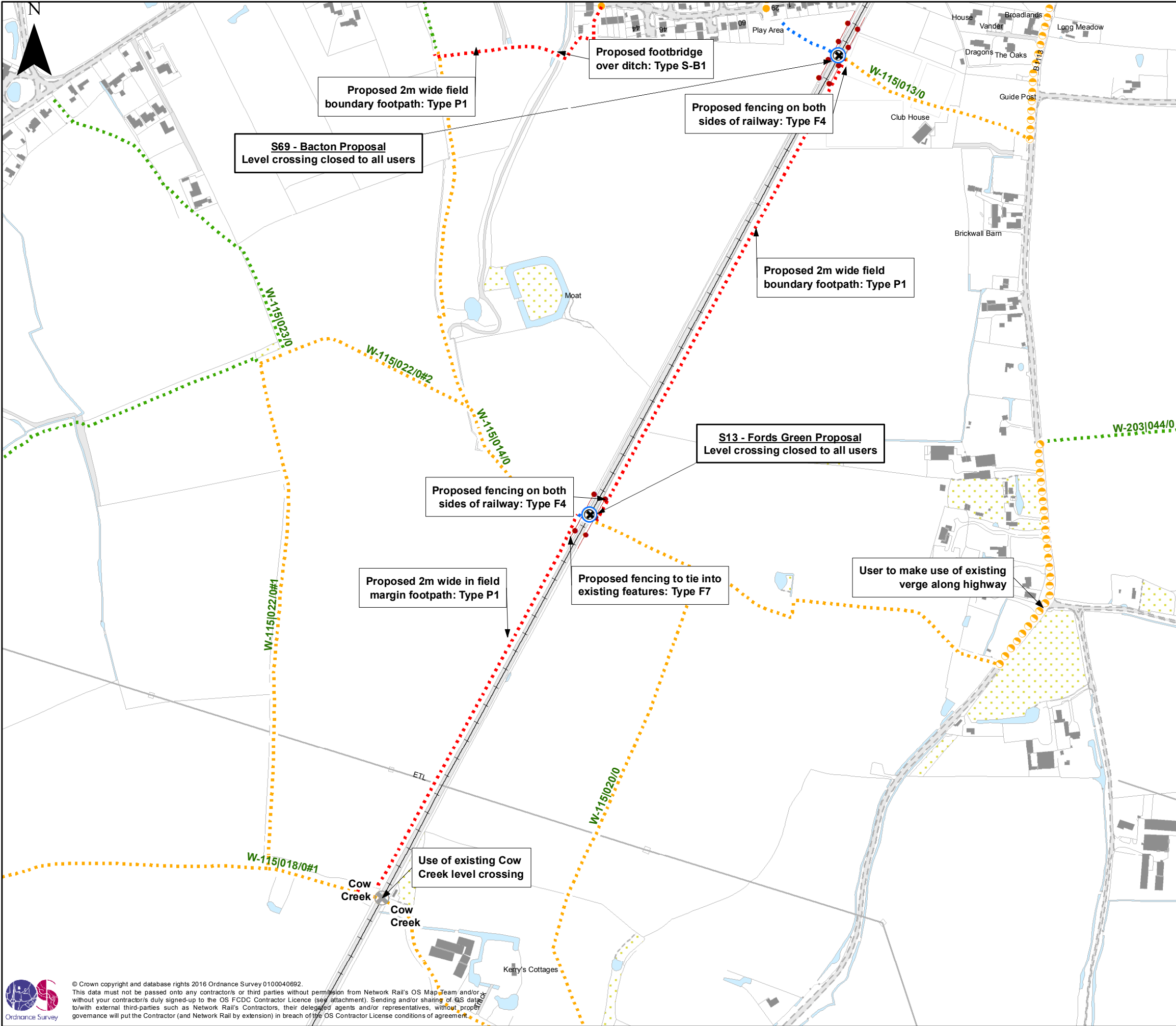
**Anglia Level Crossing Reduction Strategy**
**Design Freeze Proposals**

S12 - Gooderhams
Suffolk, Bacton CP

P2	Nov 2016	For Information	WC	SRP	SJT	JAS
Rev	Date	Description	Dwn	E Chk	Ch'k'd	App'd

Scale at A3
NTS

Drawing No.
MMD- 367516-S12-GEN- 005



SECTION 1: LEVEL CROSSINGS

⊗ Rights to be modified as part of this project

⊙ Rights not modified as part of this project

The above symbols indicate existing level crossing locations.
The ring colours are as per section 4 below.

SECTION 2: TYPE OF RIGHT OF WAY (excluding adopted highway)

..... Footpath (public) +.+.+ Byway open to all traffic (public)

--- Bridleway (public) ◆◆◆◆ Road / Track (private)

--- Restricted byway (public)

The line styles above illustrate the type of right of way extant or proposed.
The colour is per section 4 below.

SECTION 3: PROPOSED USE OF ADOPTED HIGHWAY

●●●● Footway Walking ○○○○ Carriageway Walking

●●●● Verge Walking

Where the proposals may divert users onto an adopted highway, the above symbols denote where a footway is available, a verge only, or if neither a footway or verge is available and pedestrians would need to walk in the carriageway.

SECTION 4: PROPOSED STATUS CHANGE

■ No change and not part of diversion ■ Closure of existing right of way

■ Use of existing right of way as part of diversion ■ Creation of new right of way

■ Change of status to existing right of way

The above colours apply to sections 1, 2 and 3 above.

SECTION 5: ASSOCIATED INFRASTRUCTURE
(Indicative features)

This Project Third Party Projects

●●● Fencing ■ Future Developments where planning details are available

■ Gates

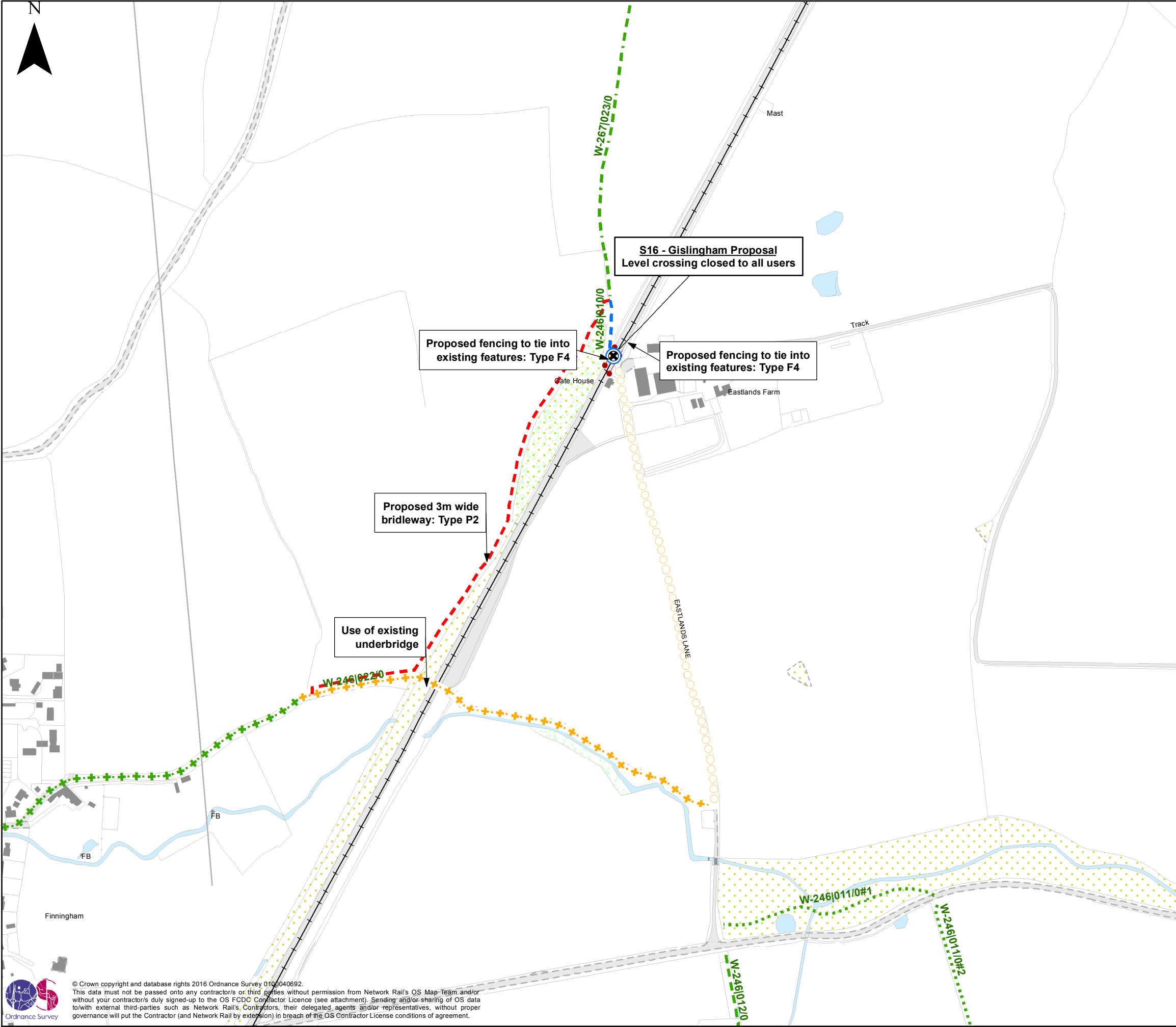
◆ Stile

1. The layout shown on this drawing is indicative and may be subject to change at detailed design.

NetworkRail Anglia Level Crossing Reduction Strategy

MOTT MACDONALD Design Freeze Proposals

S13 - Fords Green Suffolk, Bacton CP						
P2A	Jan 17	For Information	WC	SRP	SJT	JAS
Rev	Date	Description	Dwn	E Chk	Ch'k'd	App'd
Scale at A3 NTS		Drawing No. MMD- 367516-S13-GEN- 005				



SECTION 1: LEVEL CROSSINGS

Rights to be modified as part of this project

Rights not modified as part of this project

The above symbols indicate existing level crossing locations.
The ring colours are as per section 4 below.

SECTION 2: TYPE OF RIGHT OF WAY (excluding adopted highway)

.....

Footpath (public)

++++

Byway open to all traffic (public)

Bridleway (public)

◆◆◆◆

Road / Track (private)

Restricted byway (public)

The line styles above illustrate the type of right of way extant or proposed.
The colour is per section 4 below.

SECTION 3: PROPOSED USE OF ADOPTED HIGHWAY

●●●●

Footway Walking

○●○●

Carriageway Walking

●●●●

Verge Walking

Where the proposals may divert users onto an adopted highway, the above symbols denote where a footway is available, a verge only, or if neither a footway or verge is available and pedestrians would need to walk in the carriageway.

SECTION 4: PROPOSED STATUS CHANGE

No change and not part of diversion

Closure of existing right of way

Use of existing right of way as part of diversion

Creation of new right of way

Change of status to existing right of way

The above colours apply to sections 1, 2 and 3 above.

SECTION 5: ASSOCIATED INFRASTRUCTURE
(Indicative features)

This Project

Fencing

Gates

Stile

Third Party Projects

Future Developments where planning details are available

1. The layout shown on this drawing is indicative and may be subject to change at detailed design.

Anglia Level Crossing Reduction Strategy

Design Freeze Proposals

S16 - Gislingham
Suffolk, Finningham CP

P2	Nov 2016	For Information	WC	SRP	SJT	JAS
Rev	Date	Description	Dwn	E Chk	Ch'k'd	App'd

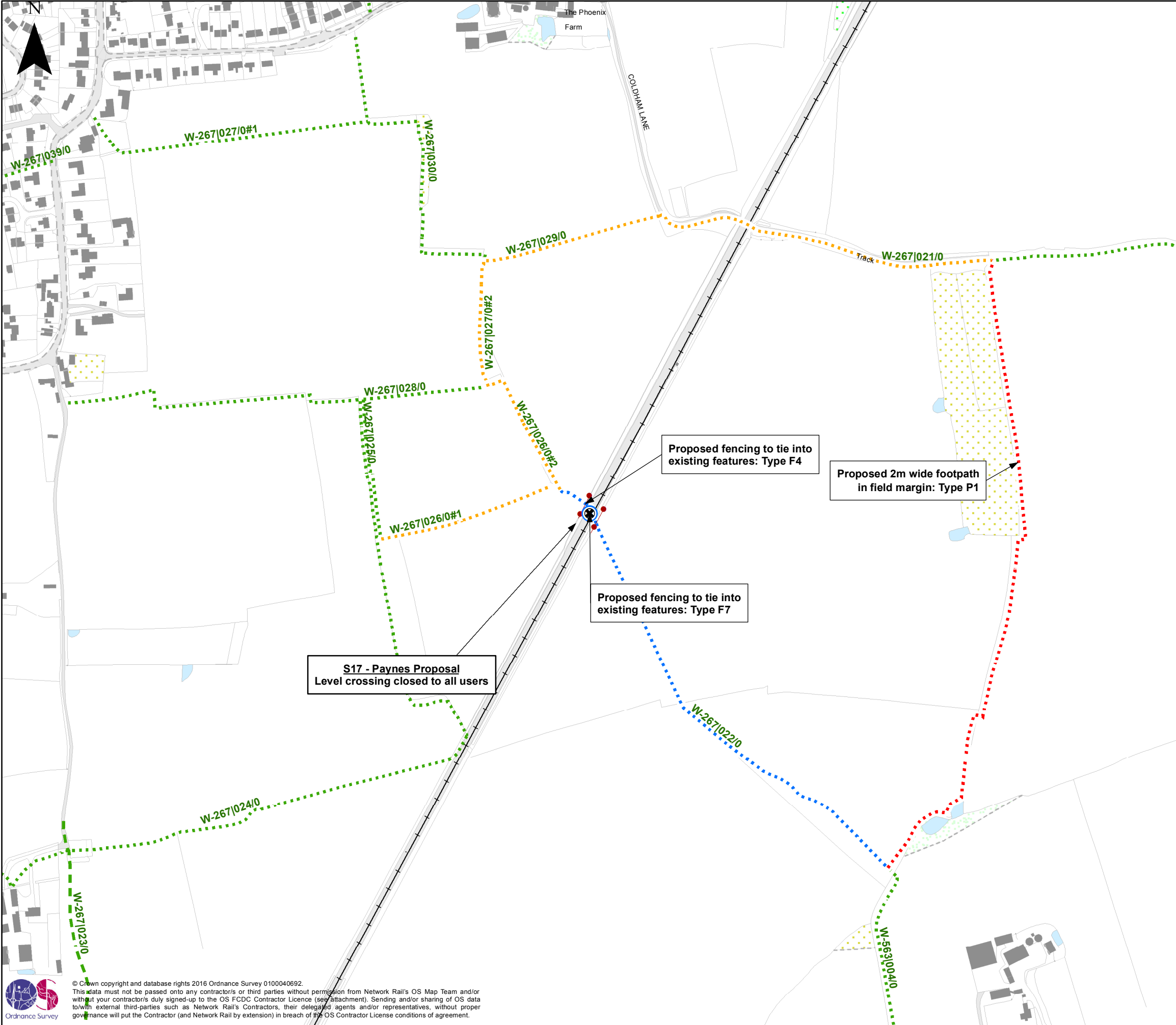
Scale at A3
NTS

Drawing No.
MMD- 367516-S16-GEN- 005

© Crown copyright and database rights 2016 Ordnance Survey 0100040692.
This data must not be passed onto any contractor/s or third parties without permission from Network Rail's OS Map Team and/or without your contractor's duly signed-up to the OS FCDO Contractor Licence (see attachment). Sending and/or sharing of OS data to/with external third-parties such as Network Rail's Contractors, their delegated agents and/or representatives, without proper governance will put the Contractor (and Network Rail by extension) in breach of the OS Contractor License conditions of agreement.

© Mott MacDonald Ltd.
This document is issued for the party which commissioned it and for specific purposes connected with the captioned project only. It should not be relied upon by any other party or used for any other purpose.
We accept no responsibility for the consequences of this document being relied upon by any other party, or being used for any other purpose, or containing any error or omission which is due to an error or omission in data supplied to use by other parties.

P:\Leeds\Eastern\367516 - GRIP 2-4 - Anglia Level Crossings.JAS\GIS\Design\Design Freeze Plans\04 MXDs\20161127 New Format DFP2\367516 Design Freeze Proposal Plans - Alternative Format Suffolk.mxd



SECTION 1: LEVEL CROSSINGS

⊗ Rights to be modified as part of this project

⊙ Rights not modified as part of this project

The above symbols indicate existing level crossing locations.
The ring colours are as per section 4 below.

SECTION 2: TYPE OF RIGHT OF WAY (excluding adopted highway)

..... Footpath (public) + + + Byway open to all traffic (public)

— — — Bridleway (public) ◆ ◆ ◆ Road / Track (private)

— · — Restricted byway (public)

The line styles above illustrate the type of right of way extant or proposed.
The colour is per section 4 below.

SECTION 3: PROPOSED USE OF ADOPTED HIGHWAY

● ● ● Footway Walking ○ ○ ○ Carriageway Walking

● ● ● Verge Walking

Where the proposals may divert users onto an adopted highway, the above symbols denote where a footway is available, a verge only, or if neither a footway or verge is available and pedestrians would need to walk in the carriageway.

SECTION 4: PROPOSED STATUS CHANGE

■ No change and not part of diversion ■ Closure of existing right of way

■ Use of existing right of way as part of diversion ■ Creation of new right of way

■ Change of status to existing right of way

The above colours apply to sections 1, 2 and 3 above.

SECTION 5: ASSOCIATED INFRASTRUCTURE
(Indicative features)

This Project Third Party Projects

— · — Fencing ■ Future Developments where planning details are available

— ■ — Gates

◆ ◆ Stile

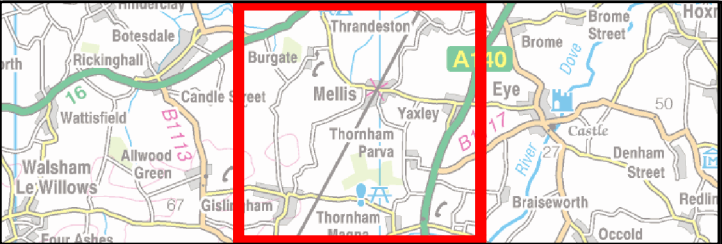
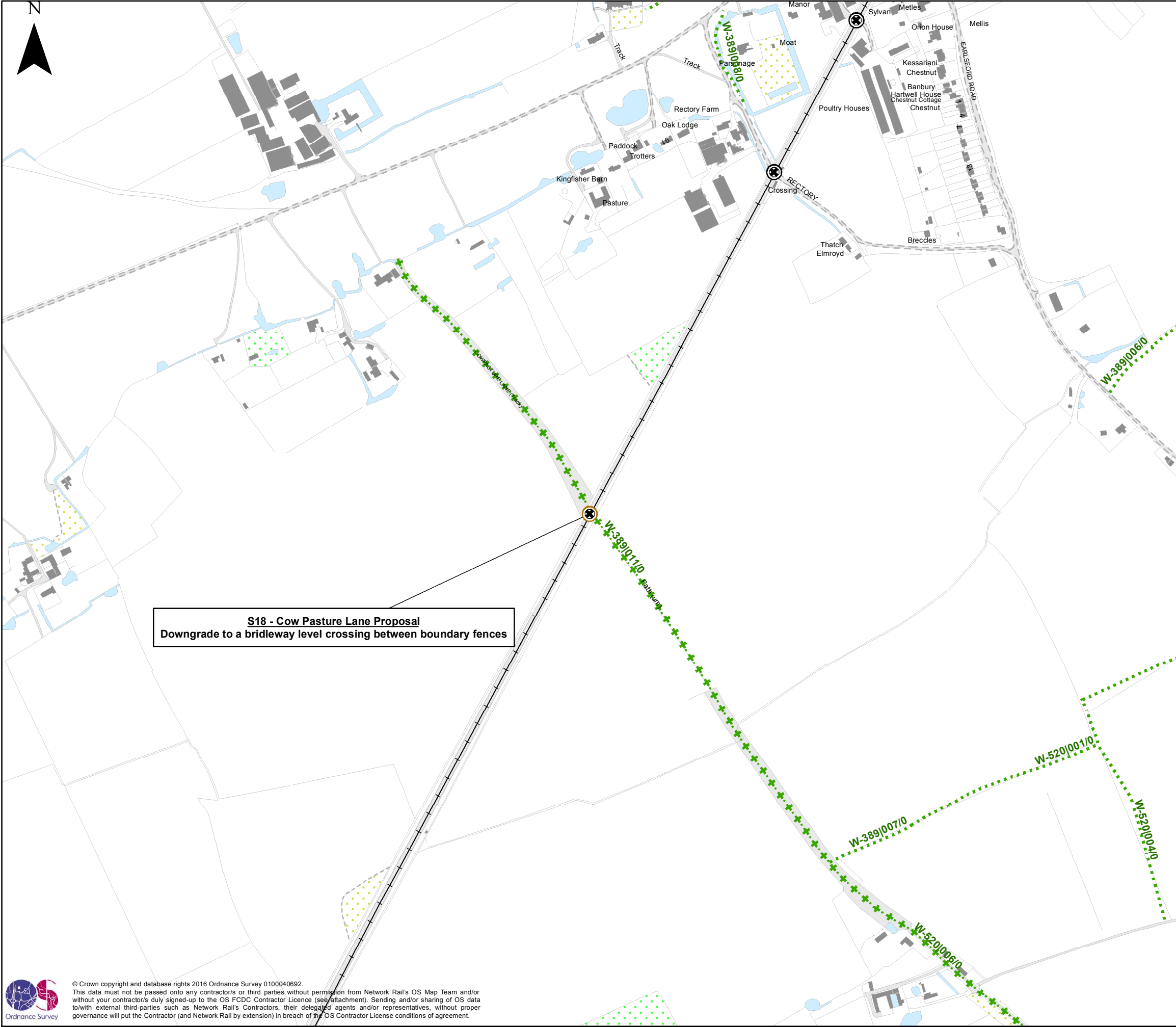
1. The layout shown on this drawing is indicative and may be subject to change at detailed design.

NetworkRail Anglia Level Crossing Reduction Strategy

M M Design Freeze Proposals

MOTT MACDONALD

S17 - Paynes Suffolk, Gisligham CP						
P2	Nov 2016	For Information	WC	SRP	SJT	JAS
Rev	Date	Description	Dwn	E Chk	Ch'k'd	App'd
Scale at A3 NTS		Drawing No. MMD- 367516-S17-GEN- 005				



SECTION 1: LEVEL CROSSINGS

Rights to be modified as part of this project

Rights not modified as part of this project

The above symbols indicate existing level crossing locations.
The ring colours are as per section 4 below.

SECTION 2: TYPE OF RIGHT OF WAY (excluding adopted highway)

Footpath (public)

Byway open to all traffic (public)

Bridleway (public)

Road / Track (private)

Restricted byway (public)

The line styles above illustrate the type of right of way extant or proposed.
The colour is per section 4 below.

SECTION 3: PROPOSED USE OF ADOPTED HIGHWAY

Footway Walking

Carriageway Walking

Verge Walking

Where the proposals may divert users onto an adopted highway, the above symbols denote where a footway is available, a verge only, or if neither a footway or verge is available and pedestrians would need to walk in the carriageway.

SECTION 4: PROPOSED STATUS CHANGE

No change and not part of diversion

Closure of existing right of way

Use of existing right of way as part of diversion

Creation of new right of way

Change of status to existing right of way

The above colours apply to sections 1, 2 and 3 above.

SECTION 5: ASSOCIATED INFRASTRUCTURE
(Indicative features)

This Project

Fencing

Gates

Stile

Third Party Projects

Future Developments where planning details are available

1. The layout shown on this drawing is indicative and may be subject to change at detailed design.

Anglia Level Crossing Reduction Strategy

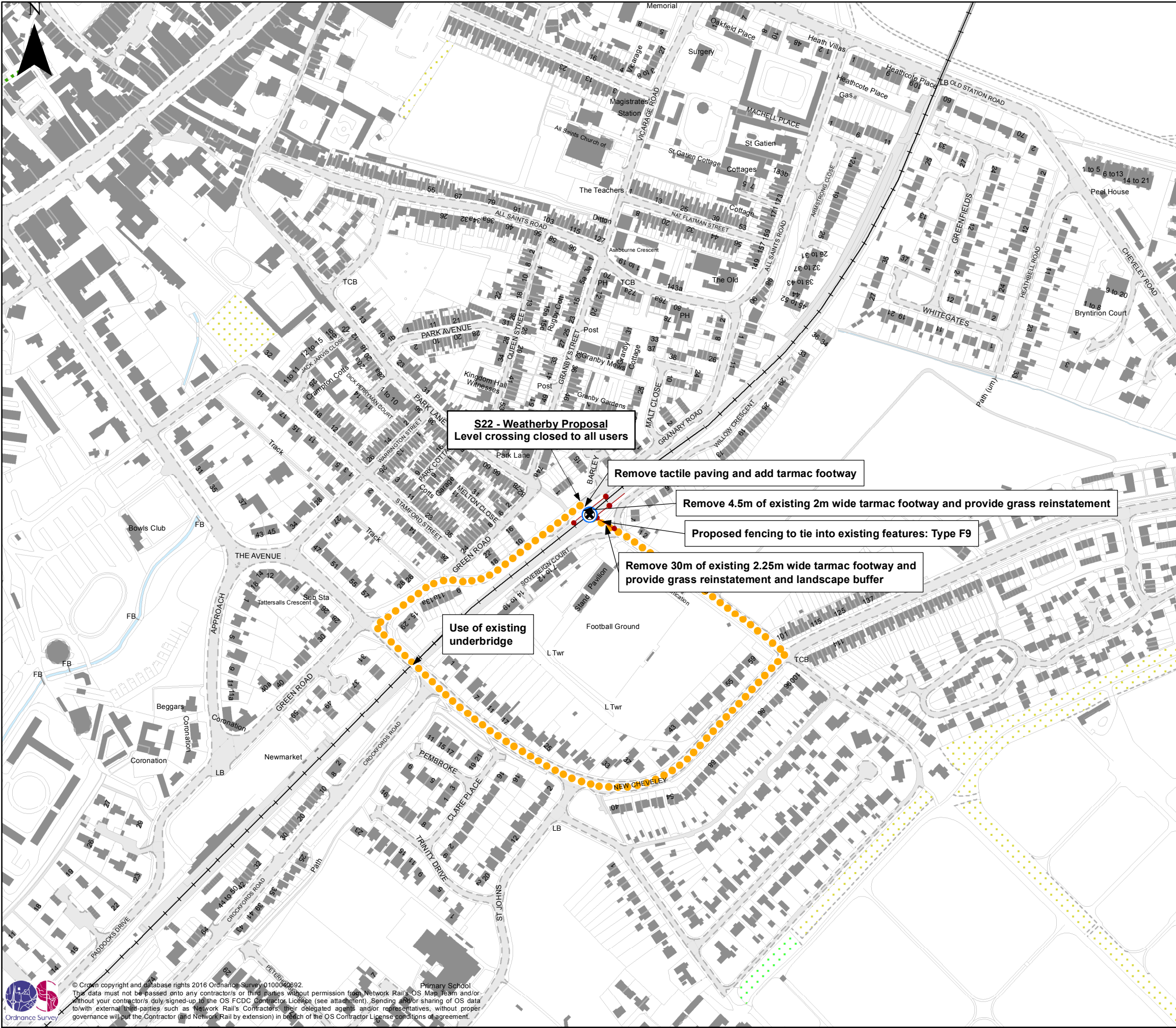
Design Freeze Proposals

S18 - Cow Pasture Lane
Suffolk, Mellis CP

P2A	Jan 17	For Information	WC	SRP	SJT	JAS
Rev	Date	Description	Dwn	E Chk	Ch'k'd	App'd

Scale at A3
NTS

Drawing No.
MMD- 367516-S18-GEN- 005



SECTION 1: LEVEL CROSSINGS

⊗ Rights to be modified as part of this project

⊙ Rights not modified as part of this project

The above symbols indicate existing level crossing locations.
The ring colours are as per section 4 below.

SECTION 2: TYPE OF RIGHT OF WAY (excluding adopted highway)

..... Footpath (public) + + + Byway open to all traffic (public)

--- Bridleway (public) ◆◆◆◆ Road / Track (private)

--- Restricted byway (public)

The line styles above illustrate the type of right of way extant or proposed.
The colour is per section 4 below.

SECTION 3: PROPOSED USE OF ADOPTED HIGHWAY

●●●● Footway Walking ○○○○ Carriageway Walking

●●●● Verge Walking

Where the proposals may divert users onto an adopted highway, the above symbols denote where a footway is available, a verge only, or if neither a footway or verge is available and pedestrians would need to walk in the carriageway.

SECTION 4: PROPOSED STATUS CHANGE

■ No change and not part of diversion ■ Closure of existing right of way

■ Use of existing right of way as part of diversion ■ Creation of new right of way

■ Change of status to existing right of way

The above colours apply to sections 1, 2 and 3 above.

SECTION 5: ASSOCIATED INFRASTRUCTURE
(Indicative features)

This Project Third Party Projects

— Fencing ■ Future Developments where planning details are available

— Gates

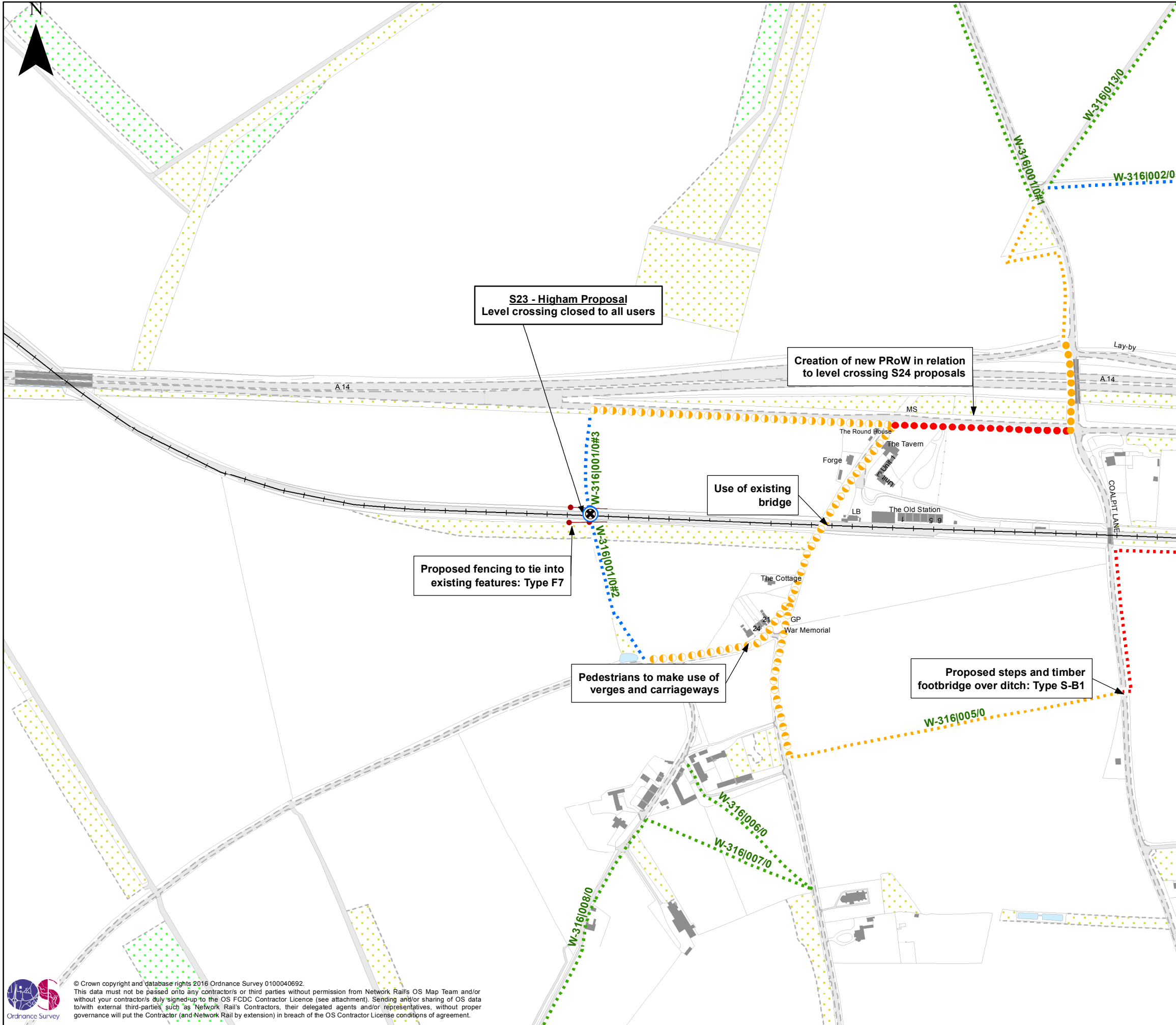
◆ Stile

1. The layout shown on this drawing is indicative and may be subject to change at detailed design.

NetworkRail Anglia Level Crossing Reduction Strategy

MOTT MACDONALD Design Freeze Proposals

S22 - Weatherby Suffolk, Newmarket CP						
P2	Nov 2016	For Information	WC	SRP	SJT	JAS
Rev	Date	Description	Dwn	E Chk	Ch'k'd	App'd
Scale at A3 NTS		Drawing No. MMD- 367516-S22-GEN- 005				



SECTION 1: LEVEL CROSSINGS

- Rights to be modified as part of this project
- Rights not modified as part of this project

The above symbols indicate existing level crossing locations.
The ring colours are as per section 4 below.

SECTION 2: TYPE OF RIGHT OF WAY (excluding adopted highway)

- Footpath (public)
- Byway open to all traffic (public)
- Bridleway (public)
- Road / Track (private)
- Restricted byway (public)

The line styles above illustrate the type of right of way extant or proposed.
The colour is per section 4 below.

SECTION 3: PROPOSED USE OF ADOPTED HIGHWAY

- Footway Walking
- Carriageway Walking
- Verge Walking

Where the proposals may divert users onto an adopted highway, the above symbols denote where a footway is available, a verge only, or if neither a footway or verge is available and pedestrians would need to walk in the carriageway.

SECTION 4: PROPOSED STATUS CHANGE

- No change and not part of diversion
- Use of existing right of way as part of diversion
- Change of status to existing right of way
- Closure of existing right of way
- Creation of new right of way

The above colours apply to sections 1, 2 and 3 above.

SECTION 5: ASSOCIATED INFRASTRUCTURE

(Indicative features)

- Fencing
- Gates
- Stile
- Future Developments where planning details are available

1. The layout shown on this drawing is indicative and may be subject to change at detailed design.



Anglia Level Crossing
Reduction Strategy



Design Freeze Proposals

S23 - Higham
Suffolk, Higham CP

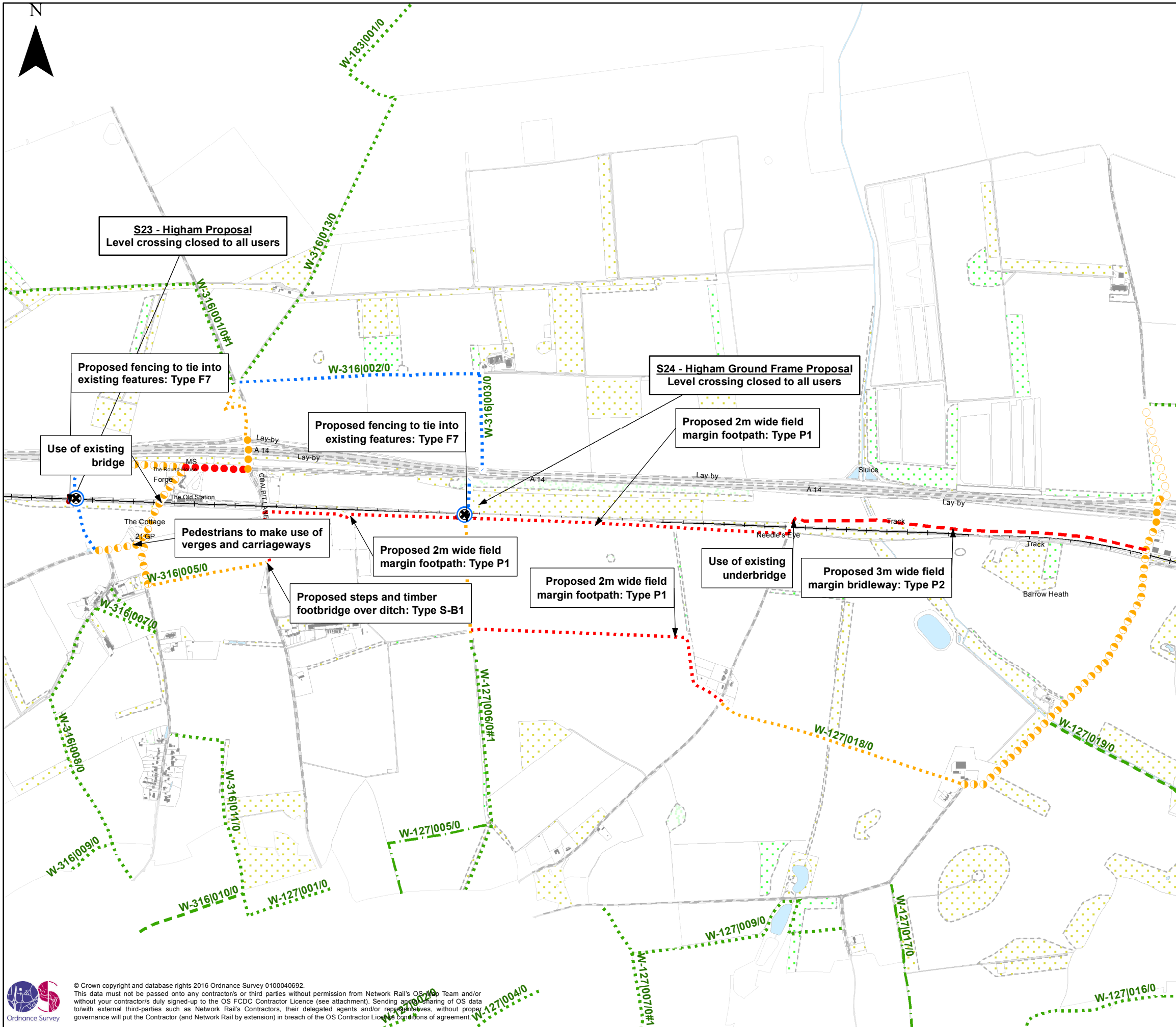
P2	Nov 2016	For Information	WC	SRP	SJT	JAS
Rev	Date	Description	Dwn	E Chk	Ch'k'd	App'd

Scale at A3
NTS

Drawing No.
MMD- 367516-S23-GEN- 005

© Crown copyright and database rights 2016 Ordnance Survey 0100040692.
This data must not be passed onto any contractor/s or third parties without permission from Network Rail's OS Map Team and/or without your contractor's duly signed up to the OS FCDIC Contractor Licence (see attachment). Sending and/or sharing of OS data to/with external third-parties such as Network Rail's Contractors, their delegated agents and/or representatives, without proper governance will put the Contractor (and Network Rail by extension) in breach of the OS Contractor License conditions of agreement.

© Mott MacDonald Ltd.
This document is issued for the party which commissioned it and for specific purposes connected with the captioned project only. It should not be relied upon by any other party or used for any other purpose.
We accept no responsibility for the consequences of this document being relied upon by any other party, or being used for any other purpose, or containing any error or omission which is due to an error or omission in data supplied to use by other parties.



SECTION 1: LEVEL CROSSINGS

⊗ Rights to be modified as part of this project

⊙ Rights not modified as part of this project

The above symbols indicate existing level crossing locations.
The ring colours are as per section 4 below.

SECTION 2: TYPE OF RIGHT OF WAY (excluding adopted highway)

..... Footpath (public) + + + Byway open to all traffic (public)

--- Bridleway (public) ◆◆◆◆ Road / Track (private)

--- Restricted byway (public)

The line styles above illustrate the type of right of way extant or proposed.
The colour is per section 4 below.

SECTION 3: PROPOSED USE OF ADOPTED HIGHWAY

●●●● Footway Walking ○○○○ Carriageway Walking

●●●● Verge Walking

Where the proposals may divert users onto an adopted highway, the above symbols denote where a footway is available, a verge only, or if neither a footway or verge is available and pedestrians would need to walk in the carriageway.

SECTION 4: PROPOSED STATUS CHANGE

■ No change and not part of diversion ■ Closure of existing right of way

■ Use of existing right of way as part of diversion ■ Creation of new right of way

■ Change of status to existing right of way

The above colours apply to sections 1, 2 and 3 above.

SECTION 5: ASSOCIATED INFRASTRUCTURE
(Indicative features)

This Project Third Party Projects

●●● Fencing ■ Future Developments where planning details are available

■ Gates

◆ Stile

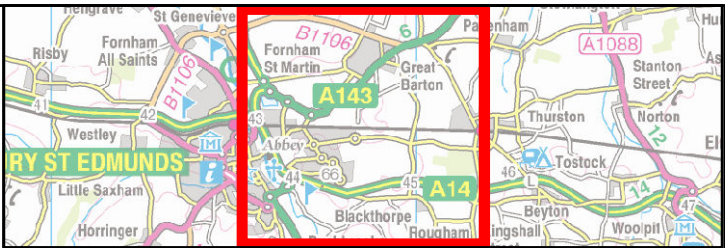
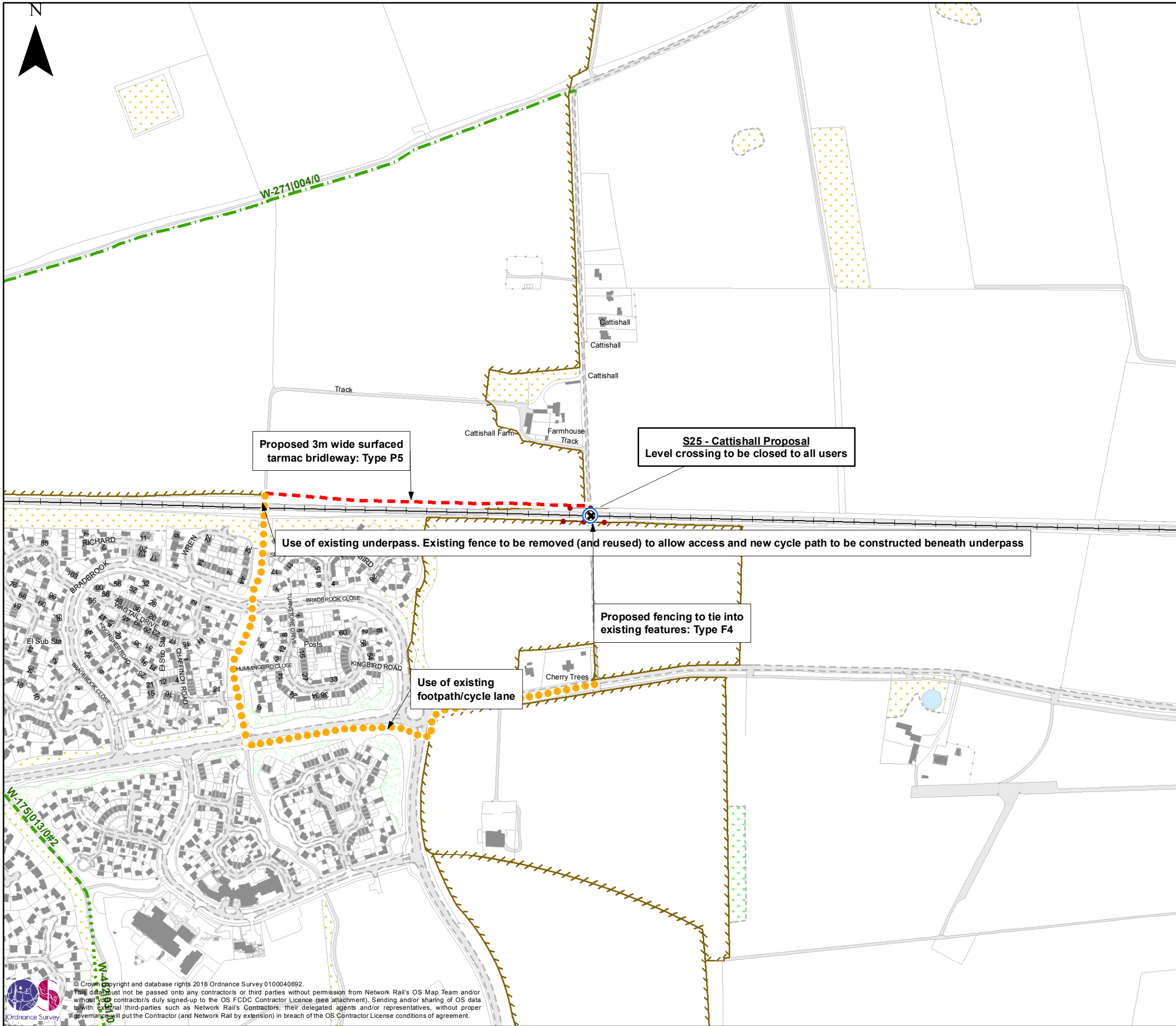
1. The layout shown on this drawing is indicative and may be subject to change at detailed design.

NetworkRail Anglia Level Crossing Reduction Strategy

M M Design Freeze Proposals

MOTT MACDONALD

S24 - Higham Ground Frame Suffolk, Barrow CP						
P2	Nov 2016	For Information	WC	SRP	SJT	JAS
Rev	Date	Description	Dwn	E Chk	Ch'k'd	App'd
Scale at A3 NTS		Drawing No. MMD- 367516-S24-GEN- 005				



SECTION 1: LEVEL CROSSINGS

- Rights to be modified as part of this project
- Rights not modified as part of this project

The above symbols indicate existing level crossing locations.
The ring colours are as per section 4 below.

SECTION 2: TYPE OF RIGHT OF WAY (excluding adopted highway)

- Footpath (public)
- Byway open to all traffic (public)
- Bridleway (public)
- Road / Track (private)
- Restricted byway (public)

The line styles above illustrate the type of right of way extant or proposed.
The colour is per section 4 below.

SECTION 3: PROPOSED USE OF ADOPTED HIGHWAY

- Footway Walking
- Carriageway Walking
- Verge Walking

Where the proposals may divert users onto an adopted highway, the above symbols denote where a footway is available, a verge only, or if neither a footway or verge is available and pedestrians would need to walk in the carriageway.

SECTION 4: PROPOSED STATUS CHANGE

- No change and not part of diversion
- Closure of existing right of way
- Use of existing right of way as part of diversion
- Creation of new right of way
- Change of status to existing right of way

The above colours apply to sections 1, 2 and 3 above.

SECTION 5: ASSOCIATED INFRASTRUCTURE

(Indicative features)

- Fencing
- Gates
- Stile
- Future Developments where planning details are available

1. The layout shown on this drawing is indicative and may be subject to change at detailed design.



Anglia Level Crossing
Reduction Strategy

M
MOTT
MACDONALD

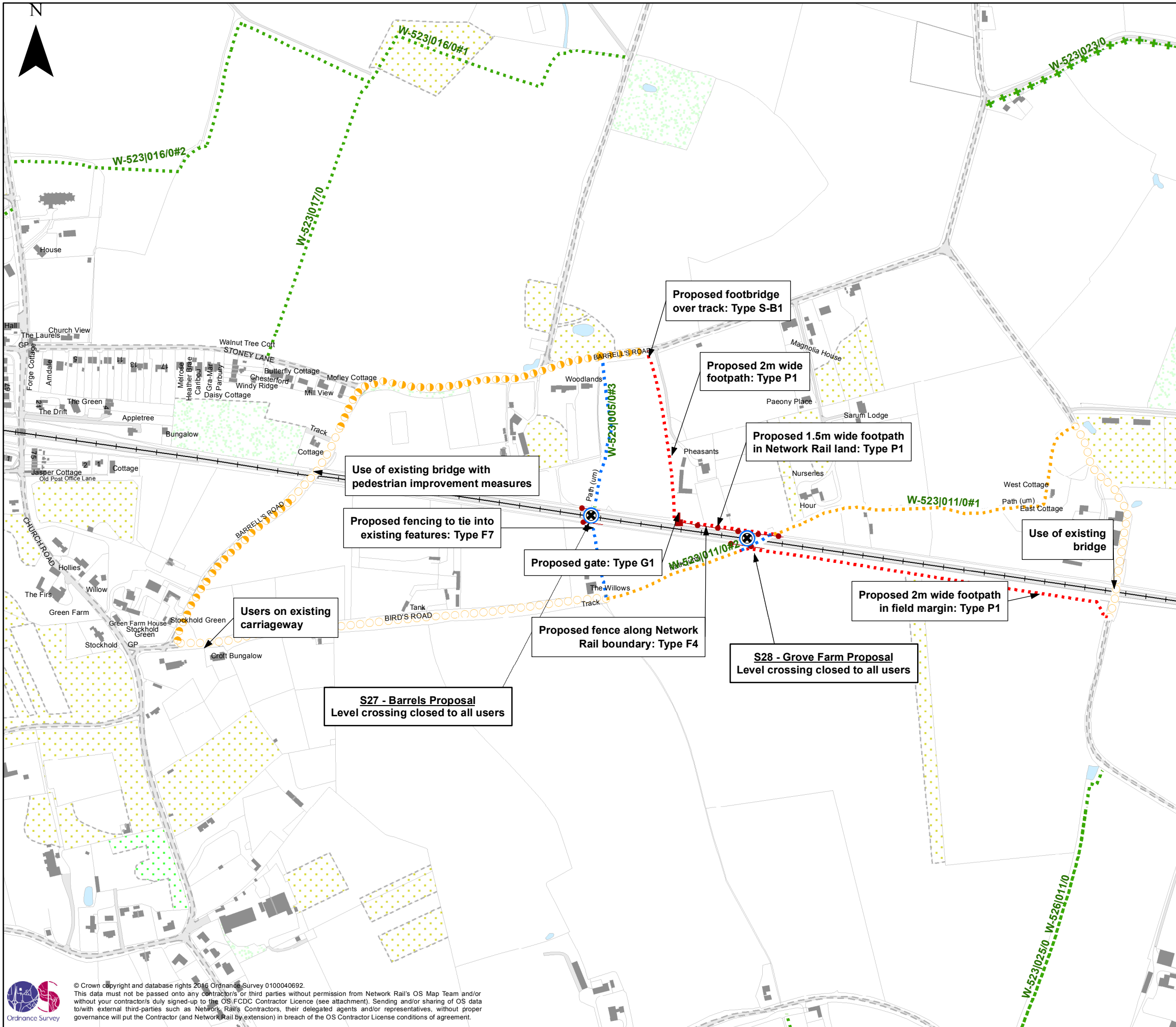
Design Freeze Proposals

S25 - Cattishall
Suffolk, Great Barton CP

P2A	Jan 17	For Information	WC	SRP	SJT	JAS
Rev	Date	Description	Dwn	E Chk	Ch'k'd	App'd

Scale at A3
NTS

Drawing No.
MMD- 367516-S25-GEN- 005



SECTION 1: LEVEL CROSSINGS

⊗ Rights to be modified as part of this project

⊙ Rights not modified as part of this project

The above symbols indicate existing level crossing locations.
The ring colours are as per section 4 below.

SECTION 2: TYPE OF RIGHT OF WAY (excluding adopted highway)

..... Footpath (public) +.+.+ Byway open to all traffic (public)

--- Bridleway (public) ◆◆◆◆ Road / Track (private)

--- Restricted byway (public)

The line styles above illustrate the type of right of way extant or proposed.
The colour is per section 4 below.

SECTION 3: PROPOSED USE OF ADOPTED HIGHWAY

●●●● Footway Walking ○○○○ Carriageway Walking

●●●● Verge Walking

Where the proposals may divert users onto an adopted highway, the above symbols denote where a footway is available, a verge only, or if neither a footway or verge is available and pedestrians would need to walk in the carriageway.

SECTION 4: PROPOSED STATUS CHANGE

■ No change and not part of diversion ■ Closure of existing right of way

■ Use of existing right of way as part of diversion ■ Creation of new right of way

■ Change of status to existing right of way

The above colours apply to sections 1, 2 and 3 above.

SECTION 5: ASSOCIATED INFRASTRUCTURE
(Indicative features)

This Project Third Party Projects

—●— Fencing ■ Future Developments where planning details are available

—■— Gates

◆ Stile

1. The layout shown on this drawing is indicative and may be subject to change at detailed design.

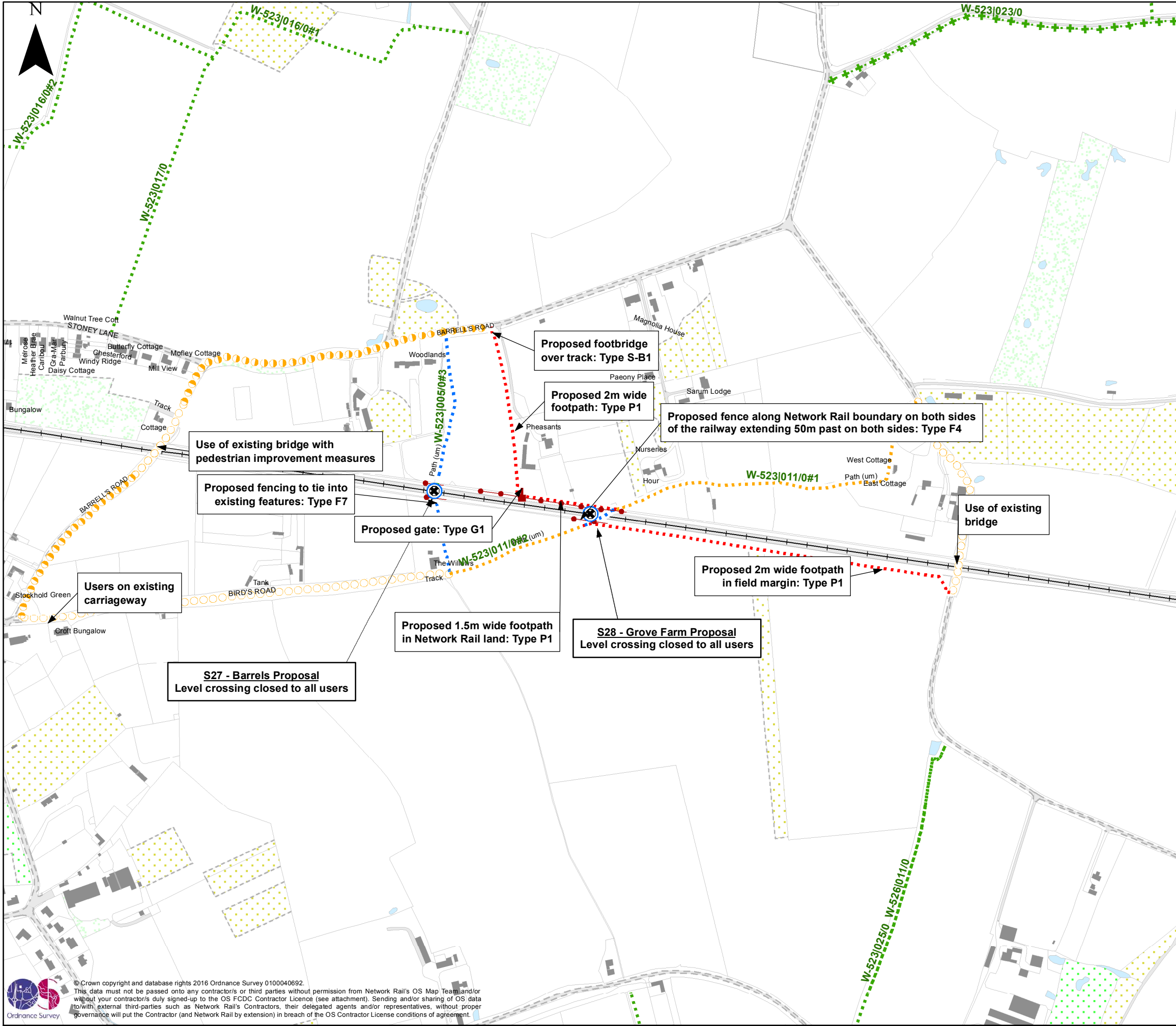


Anglia Level Crossing Reduction Strategy



Design Freeze Proposals

S27 - Barrels Suffolk, Thurston CP						
P2	Nov 2016	For Information	WC	SRP	SJT	JAS
Rev	Date	Description	Dwn	E Chk	Ch'k'd	App'd
Scale at A3 NTS		Drawing No. MMD- 367516-S27-GEN- 005				



SECTION 1: LEVEL CROSSINGS

Rights to be modified as part of this project

Rights not modified as part of this project
The above symbols indicate existing level crossing locations.
The ring colours are as per section 4 below.

SECTION 2: TYPE OF RIGHT OF WAY (excluding adopted highway)

Footpath (public)

Byway open to all traffic (public)

Bridleway (public)

Road / Track (private)

Restricted byway (public)
The line styles above illustrate the type of right of way extant or proposed.
The colour is per section 4 below.

SECTION 3: PROPOSED USE OF ADOPTED HIGHWAY

Footway Walking

Carriageway Walking

Verge Walking
Where the proposals may divert users onto an adopted highway, the above symbols denote where a footway is available, a verge only, or if neither a footway or verge is available and pedestrians would need to walk in the carriageway.

SECTION 4: PROPOSED STATUS CHANGE

No change and not part of diversion

Closure of existing right of way

Use of existing right of way as part of diversion

Creation of new right of way

Change of status to existing right of way
The above colours apply to sections 1, 2 and 3 above.

SECTION 5: ASSOCIATED INFRASTRUCTURE
(Indicative features)
This Project

Fencing

Gates

Stile
Third Party Projects

Future Developments where planning details are available
1. The layout shown on this drawing is indicative and may be subject to change at detailed design.

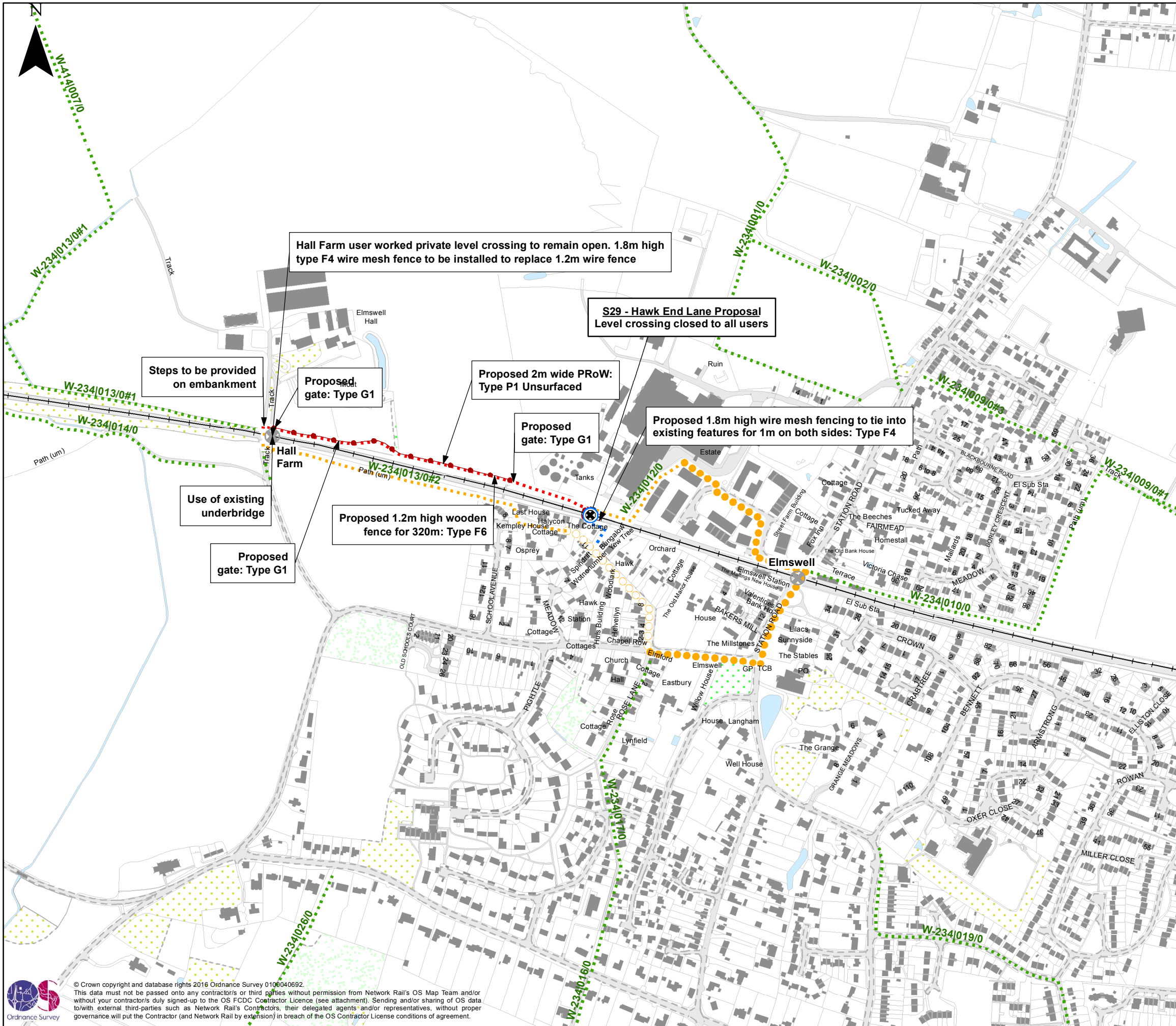
Anglia Level Crossing Reduction Strategy

Design Freeze Proposals

S28 - Grove Farm
Suffolk, Thurston CP

P2A	Jan 17	For Information	WC	SRP	SJT	JAS
Rev	Date	Description	Dwn	E Chk	Ch'k'd	App'd

Scale at A3 NTS	Drawing No. MMD- 367516-S28-GEN- 005
--------------------	---



SECTION 1: LEVEL CROSSINGS

Rights to be modified as part of this project

Rights not modified as part of this project
The above symbols indicate existing level crossing locations.
The ring colours are as per section 4 below.

SECTION 2: TYPE OF RIGHT OF WAY (excluding adopted highway)

Footpath (public)

Byway open to all traffic (public)

Bridleway (public)

Road / Track (private)

Restricted byway (public)
The line styles above illustrate the type of right of way extant or proposed.
The colour is per section 4 below.

SECTION 3: PROPOSED USE OF ADOPTED HIGHWAY

Footway Walking

Carriageway Walking

Verge Walking
Where the proposals may divert users onto an adopted highway, the above symbols denote where a footway is available, a verge only, or if neither a footway or verge is available and pedestrians would need to walk in the carriageway.

SECTION 4: PROPOSED STATUS CHANGE

No change and not part of diversion

Closure of existing right of way

Use of existing right of way as part of diversion

Creation of new right of way

Change of status to existing right of way
The above colours apply to sections 1, 2 and 3 above.

SECTION 5: ASSOCIATED INFRASTRUCTURE
(Indicative features)
This Project

Fencing

Gates

Stile
Third Party Projects

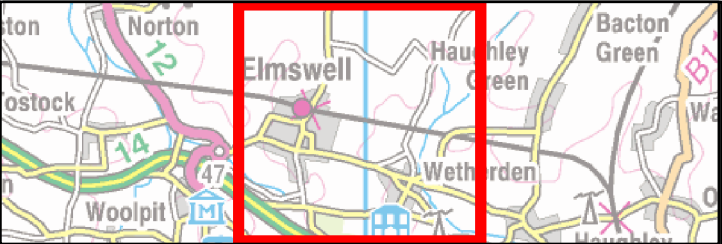
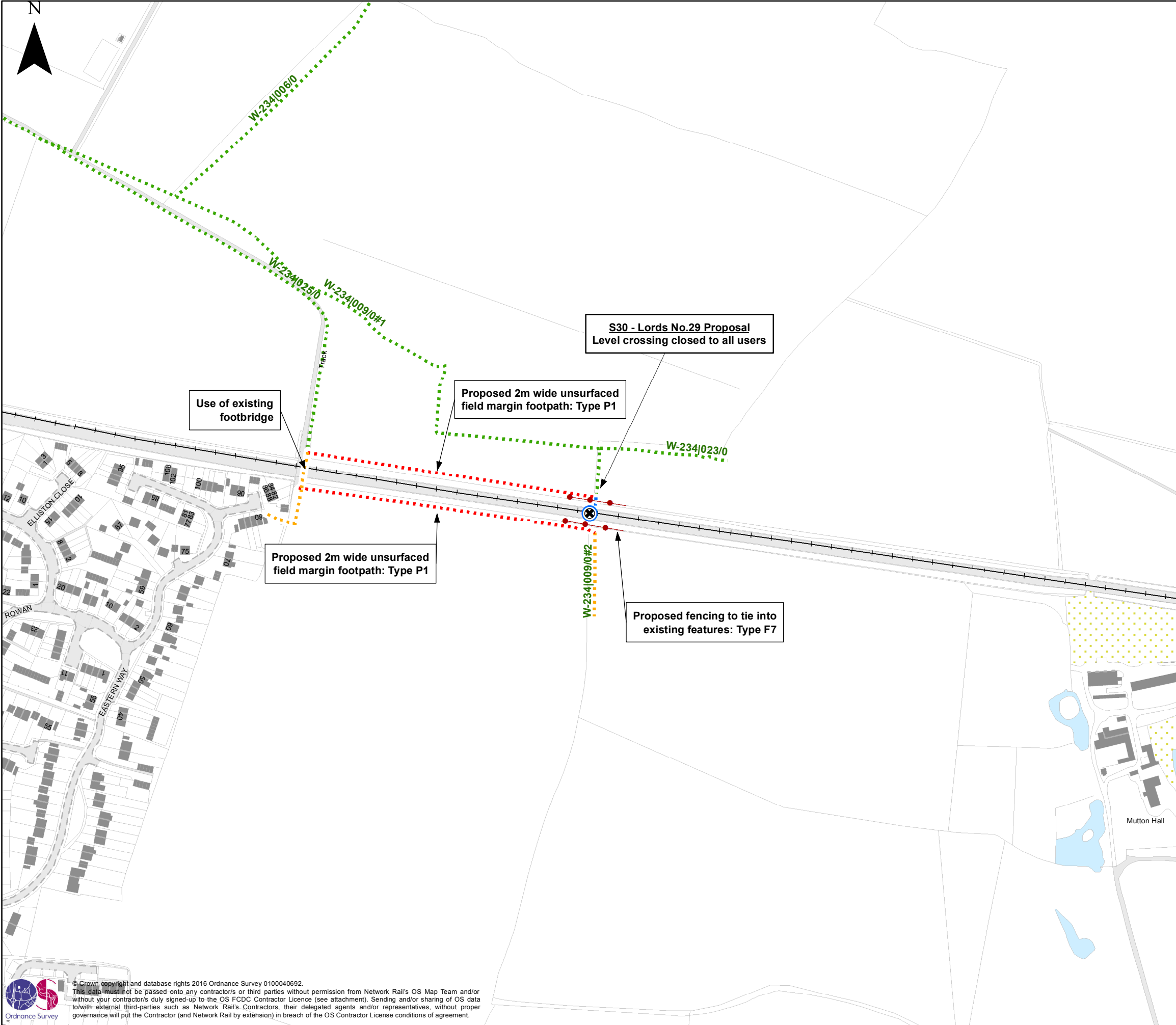
Future Developments where planning details are available

1. The layout shown on this drawing is indicative and may be subject to change at detailed design.

Anglia Level Crossing Reduction Strategy

Design Freeze Proposals

S29 - Hawk End Lane Suffolk, Elmswell CP						
P2A	Jan 17	For Information	WC	SRP	SJT	JAS
Rev	Date	Description	Dwn	E Chk	Ch'k'd	App'd
Scale at A3 NTS		Drawing No. MMD- 367516-S29-GEN- 005				



SECTION 1: LEVEL CROSSINGS

Rights to be modified as part of this project

Rights not modified as part of this project

The above symbols indicate existing level crossing locations.
The ring colours are as per section 4 below.

SECTION 2: TYPE OF RIGHT OF WAY (excluding adopted highway)

..... Footpath (public)

--- Bridleway (public)

--- Restricted byway (public)

++++ Byway open to all traffic (public)

◆◆◆◆ Road / Track (private)

The line styles above illustrate the type of right of way extant or proposed.
The colour is per section 4 below.

SECTION 3: PROPOSED USE OF ADOPTED HIGHWAY

●●●● Footway Walking

○●○● Carriageway Walking

●●●● Verge Walking

Where the proposals may divert users onto an adopted highway, the above symbols denote where a footway is available, a verge only, or if neither a footway or verge is available and pedestrians would need to walk in the carriageway.

SECTION 4: PROPOSED STATUS CHANGE

No change and not part of diversion

Closure of existing right of way

Use of existing right of way as part of diversion

Creation of new right of way

Change of status to existing right of way

The above colours apply to sections 1, 2 and 3 above.

SECTION 5: ASSOCIATED INFRASTRUCTURE
(Indicative features)

This Project

Fencing

Gates

Stile

Third Party Projects

Future Developments where planning details are available

1. The layout shown on this drawing is indicative and may be subject to change at detailed design.

NetworkRail

MOTT MACDONALD

Anglia Level Crossing Reduction Strategy

Design Freeze Proposals

S30 - Lords No.29

Suffolk, Elmswell CP

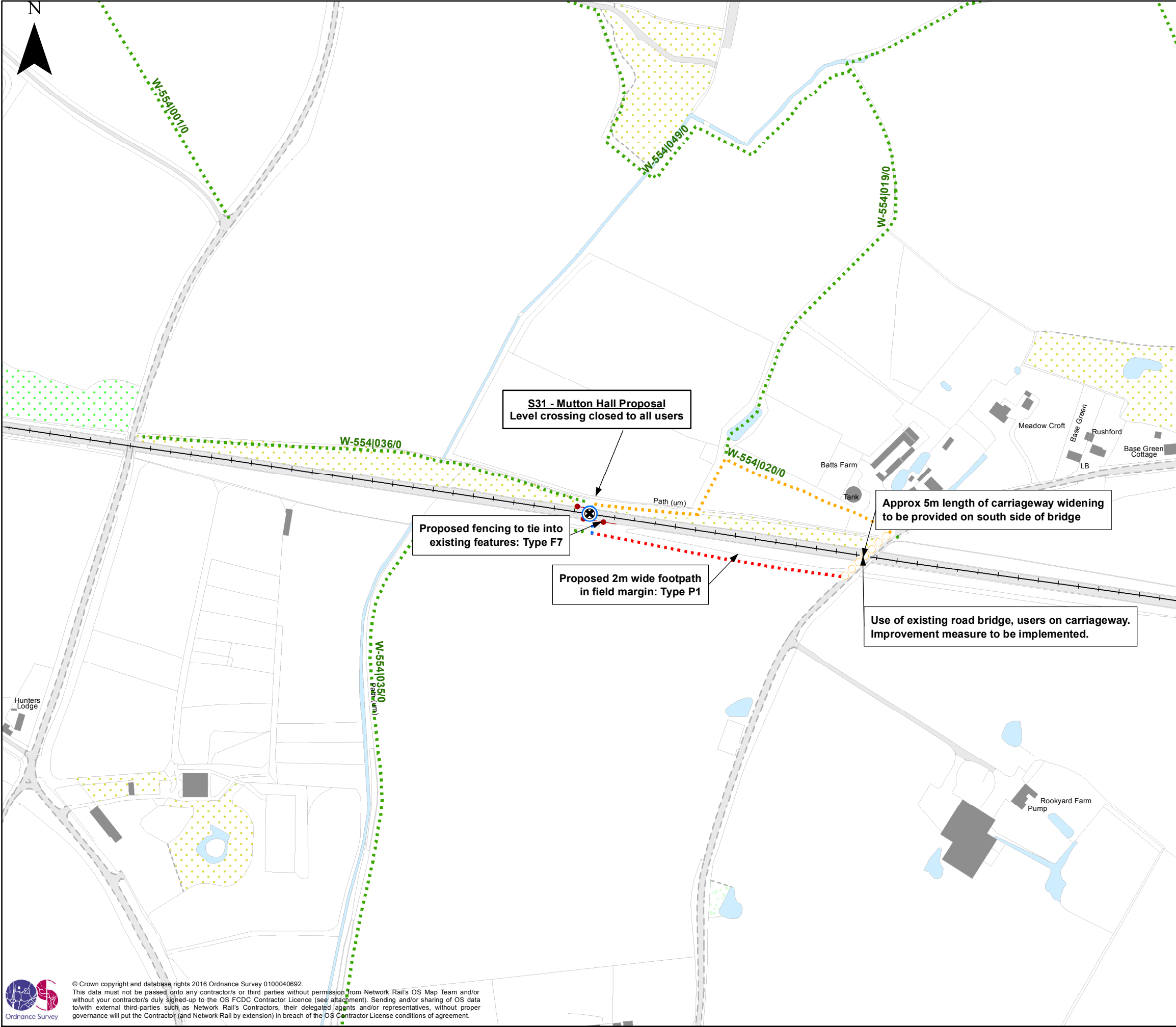
P2	Nov 2016	For Information	WC	SRP	SJT	JAS
Rev	Date	Description	Dwn	E Chk	Ch'k'd	App'd

Scale at A3

NTS

Drawing No.

MMD- 367516-S30-GEN- 005



SECTION 1: LEVEL CROSSINGS

Rights to be modified as part of this project
 Rights not modified as part of this project
The above symbols indicate existing level crossing locations.
The ring colours are as per section 4 below.

SECTION 2: TYPE OF RIGHT OF WAY (excluding adopted highway)

..... Footpath (public)

--- Bridleway (public)

--- Restricted byway (public)

+++ Byway open to all traffic (public)

◆◆◆ Road / Track (private)

The line styles above illustrate the type of right of way extant or proposed.
The colour is per section 4 below.

SECTION 3: PROPOSED USE OF ADOPTED HIGHWAY

●●●● Footway Walking

○●○● Carriageway Walking

●●●● Verge Walking

Where the proposals may divert users onto an adopted highway, the above symbols denote where a footway is available, a verge only, or if neither a footway or verge is available and pedestrians would need to walk in the carriageway.

SECTION 4: PROPOSED STATUS CHANGE

No change and not part of diversion

Closure of existing right of way

Use of existing right of way as part of diversion

Creation of new right of way

Change of status to existing right of way

The above colours apply to sections 1, 2 and 3 above.

SECTION 5: ASSOCIATED INFRASTRUCTURE
(Indicative features)

This Project

Fencing

Gates

Stile

Third Party Projects

Future Developments where planning details are available

1. The layout shown on this drawing is indicative and may be subject to change at detailed design.

NetworkRail

MOTT MACDONALD

Anglia Level Crossing Reduction Strategy

Design Freeze Proposals

S31 - Mutton Hall

Suffolk, Wetherden CP

P2	Nov 2016	For Information	WC	SRP	SJT	JAS
Rev	Date	Description	Dwn	E Chk	Ch'k'd	App'd

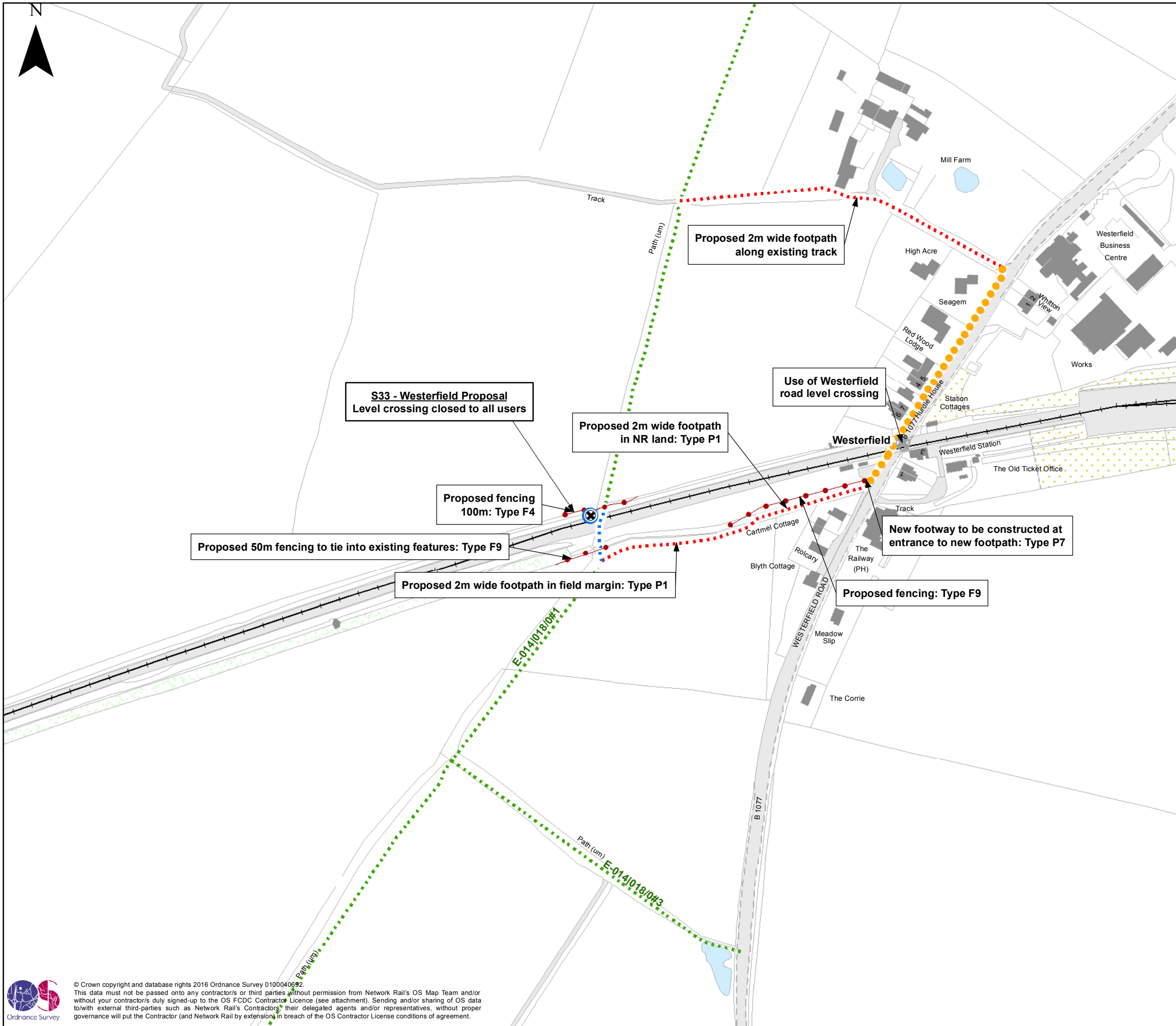
Scale at A3
NTS

Drawing No.
MMD- 367516-S31-GEN- 005

© Crown copyright and database rights 2016 Ordnance Survey 0100040692.
This data must not be passed onto any contractor/s or third parties without permission from Network Rail's OS Map Team and/or without your contractor's duly signed-up to the OS FCDC Contractor Licence (see attachment). Sending and/or sharing of OS data to/with external third-parties such as Network Rail's Contractors, their delegated agents and/or representatives, without proper governance will put the Contractor (and Network Rail by extension) in breach of the OS Contractor License conditions of agreement.

© Mott MacDonald Ltd.
This document is issued for the party which commissioned it and for specific purposes connected with the captioned project only. It should not be relied upon by any other party or used for any other purpose.
We accept no responsibility for the consequences of this document being relied upon by any other party, or being used for any other purpose, or containing any error or omission which is due to an error or omission in data supplied to use by other parties.

P:\Leeds\Eastern\367516 - GRIP 2-4 - Anglia Level Crossings.JAS\GIS\Design\Design Freeze Plans\04 MXDs\20161127 New Format DFP\2\367516 Design Freeze Proposal Plans - Alternative Format Suffolk.mxd



SECTION 1: LEVEL CROSSINGS
 Rights to be modified as part of this project
 Rights not modified as part of this project
The above symbols indicate existing level crossing locations.
The ring colours are as per section 4 below.

SECTION 2: TYPE OF RIGHT OF WAY (excluding adopted highway)

..... Footpath (public)	+ + + Byway open to all traffic (public)
- - - Bridleway (public)	◆◆◆ Road / Track (private)
- . - Restricted byway (public)	

The line styles above illustrate the type of right of way extant or proposed.
The colour is per section 4 below.

SECTION 3: PROPOSED USE OF ADOPTED HIGHWAY

●●●● Footway Walking	○●○● Carriageway Walking
●●●● Verge Walking	

Where the proposals may divert users onto an adopted highway, the above symbols denote where a footway is available, a verge only, or if neither a footway or verge is available and pedestrians would need to walk in the carriageway.

SECTION 4: PROPOSED STATUS CHANGE

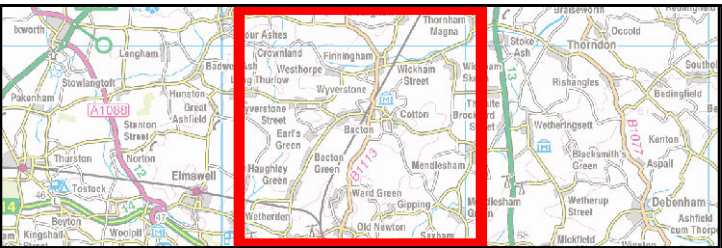
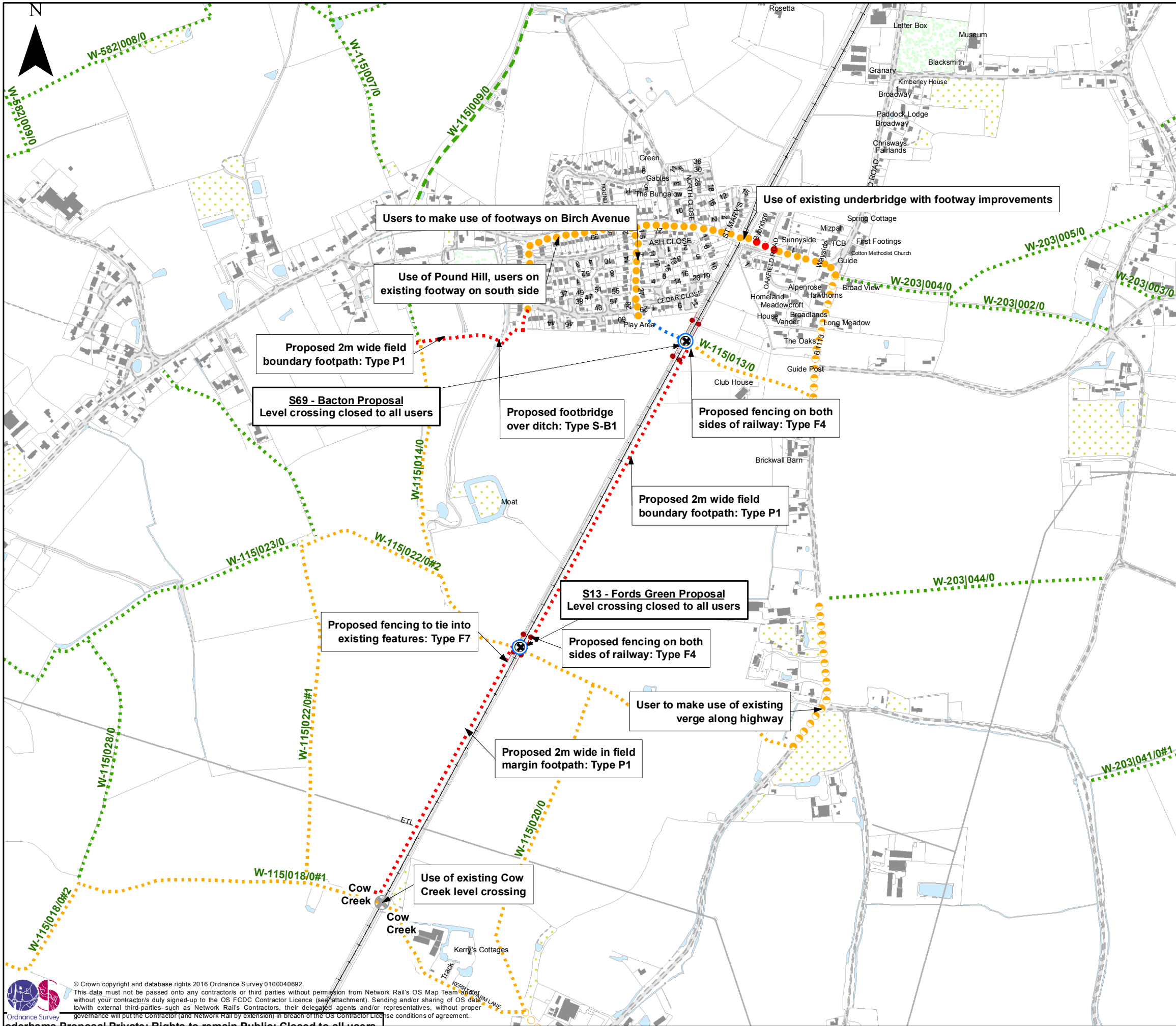
No change and not part of diversion	Closure of existing right of way
Use of existing right of way as part of diversion	Creation of new right of way
Change of status to existing right of way	

The above colours apply to sections 1, 2 and 3 above.

SECTION 5: ASSOCIATED INFRASTRUCTURE
(Indicative features)

This Project	Third Party Projects
Fencing	Future Developments where planning details are available
Gates	
Stile	

1. The layout shown on this drawing is indicative and may be subject to change at detailed design.



SECTION 1: LEVEL CROSSINGS

⊗ Rights to be modified as part of this project

⊙ Rights not modified as part of this project

The above symbols indicate existing level crossing locations. The ring colours are as per section 4 below.

SECTION 2: TYPE OF RIGHT OF WAY (excluding adopted highway)

..... Footpath (public) +++ Byway open to all traffic (public)

--- Bridleway (public) ◆◆◆ Road / Track (private)

--- Restricted byway (public)

The line styles above illustrate the type of right of way extant or proposed. The colour is per section 4 below.

SECTION 3: PROPOSED USE OF ADOPTED HIGHWAY

●●●● Footway Walking ○○○○ Carriageway Walking

●●●● Verge Walking

Where the proposals may divert users onto an adopted highway, the above symbols denote where a footway is available, a verge only, or if neither a footway or verge is available and pedestrians would need to walk in the carriageway.

SECTION 4: PROPOSED STATUS CHANGE

■ No change and not part of diversion ■ Closure of existing right of way

■ Use of existing right of way as part of diversion ■ Creation of new right of way

■ Change of status to existing right of way

The above colours apply to sections 1, 2 and 3 above.

SECTION 5: ASSOCIATED INFRASTRUCTURE
(Indicative features)

This Project Third Party Projects

●●● Fencing ■ Future Developments where planning details are available

■ Gates

◆ Stile

1. The layout shown on this drawing is indicative and may be subject to change at detailed design.

NetworkRail Anglia Level Crossing Reduction Strategy

M M Design Freeze Proposals

MOTT MACDONALD

S69 - Bacton Havering, Bacton CP						
P2A	Jan 17	For Information	WC	SRP	SJT	JAS
Rev	Date	Description	Dwn	E Chk	Ch'k'd	App'd
Scale at A3 NTS		Drawing No. MMD- 367516-S69-GEN- 005				