








## Extracts from the Cambridgeshire County Council Definitive Map of Public Rights of Way

### Showing Public Rights of Way affected by the Anglia Level Crossing Reduction Scheme


The following maps incorporate legal changes and events to Public Rights of Way to 11 05 2016. Changes made since this date may be seen at:

<http://www.cambridgeshire.gov.uk/rightsofway>

#### Key to following map extracts:

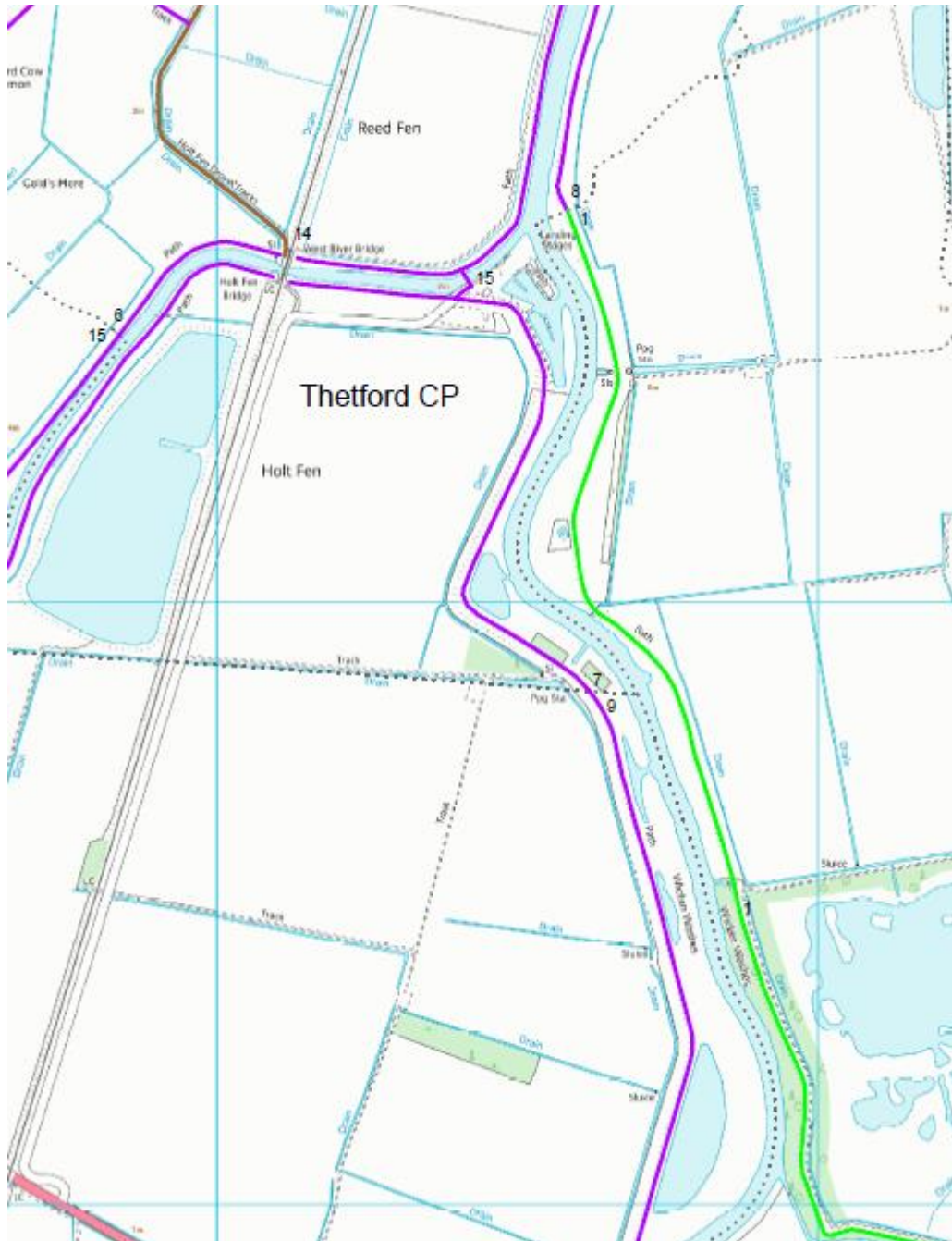
	Footpath
	Bridleway
	Restricted Byway
	Byway Open to All Traffic
	County Boundary
	District Boundary
	Parish Boundary

#### The copyright information below applies to all following maps:

<p>© Crown copyright and database rights 2016 Ordnance Survey EUL 100023205. You are permitted to use this data solely to enable you to respond to, or interact with, the organisation that provided you with the data. You are not permitted to copy, sub-licence, distribute or sell any of this data to third parties in any form.</p>		
	<b>Cambridgeshire County Council</b>	Definitive Map Data produced by Asset Information Definitive Map Team Box No. SH1313, Cambridgeshire County Council, Shire Hall, Castle Street, CB3 0AP

C01 – Please see ‘Waterbeach area’ maps with C33, C34 and C35 below

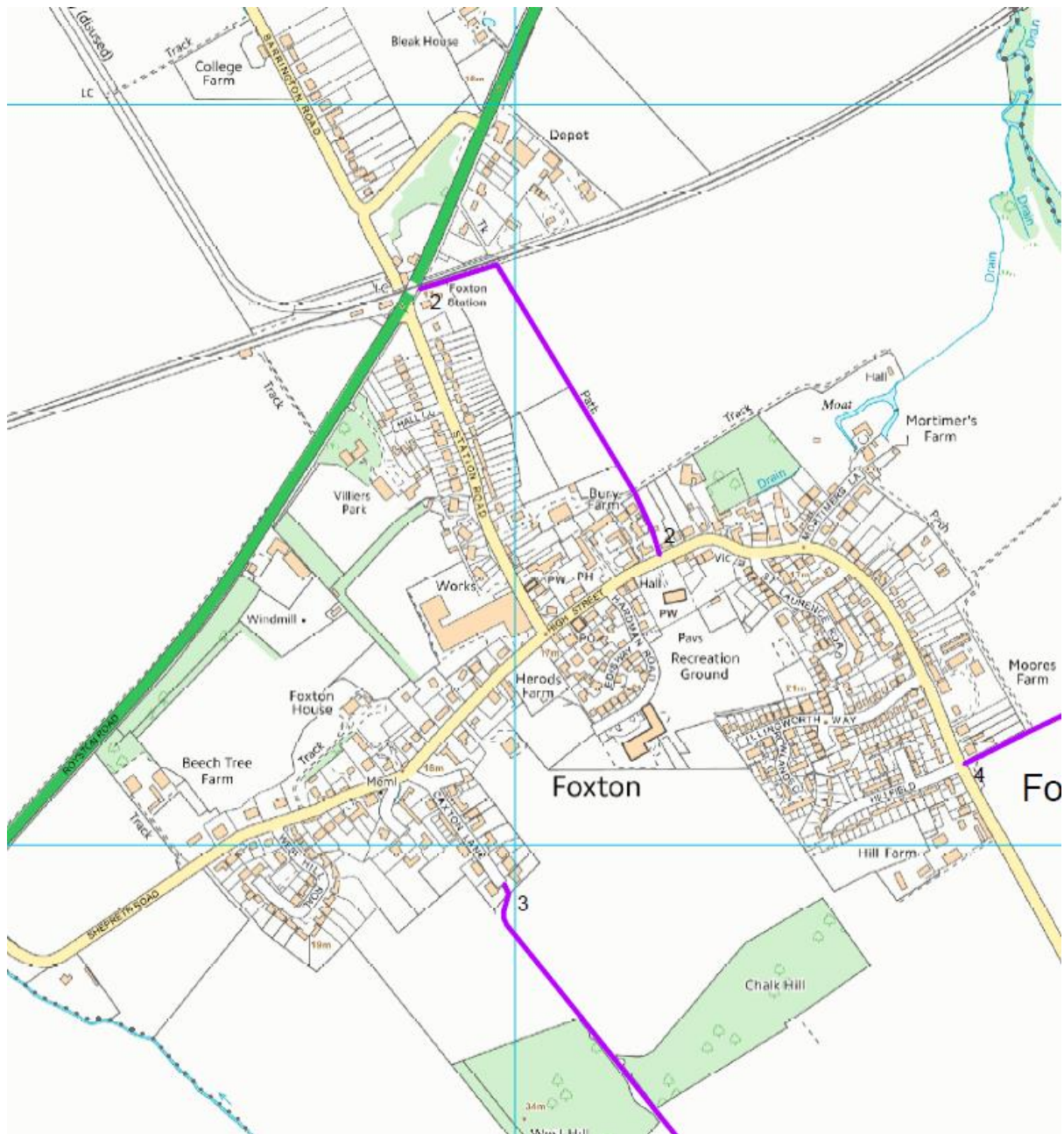
### C03 Little Thetford West River



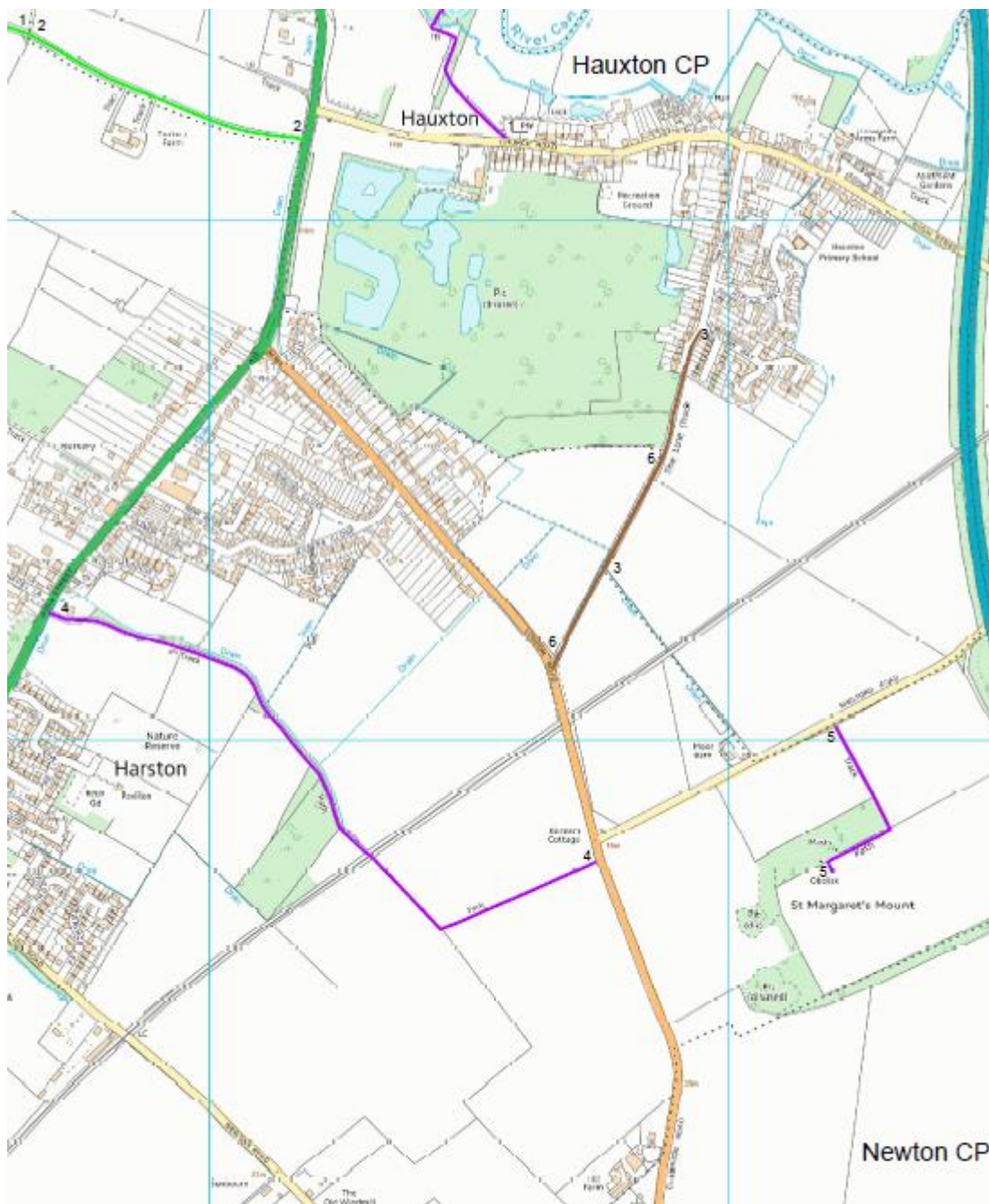




## C06 Barrington Road, Foxton

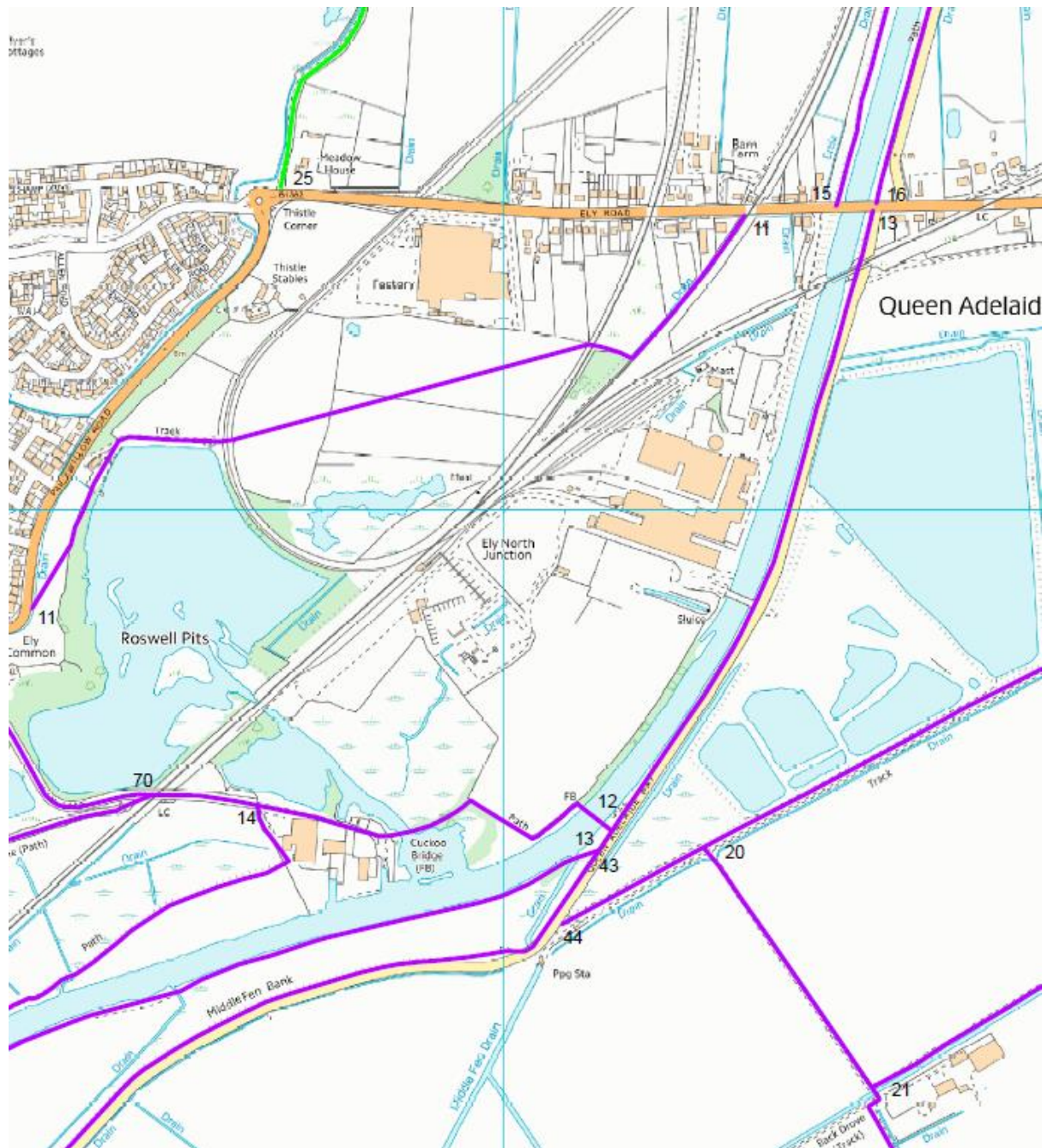


## C07 Harston Footpath 4





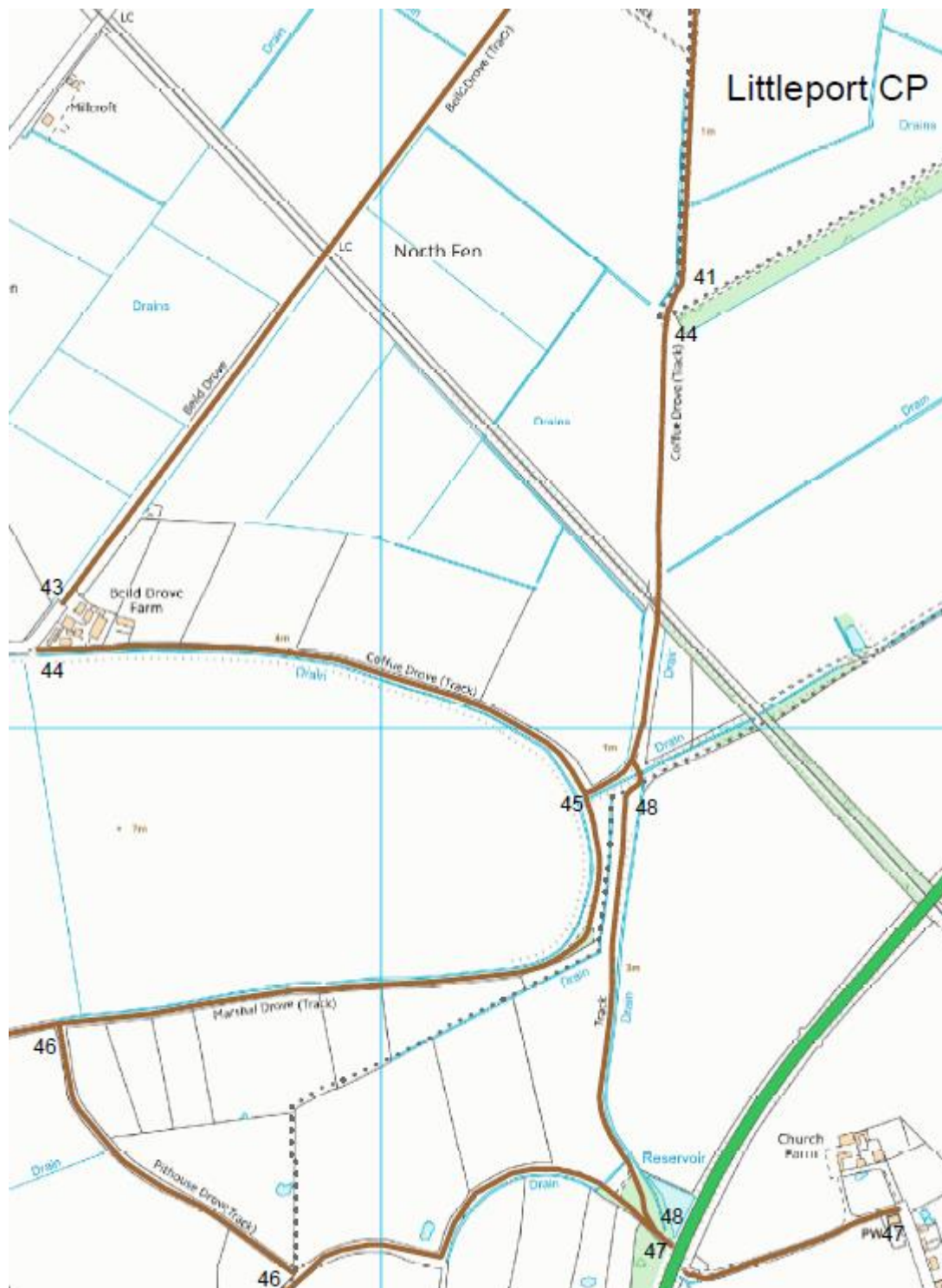
## C08 Ely North Junction



## C09 Second Drove

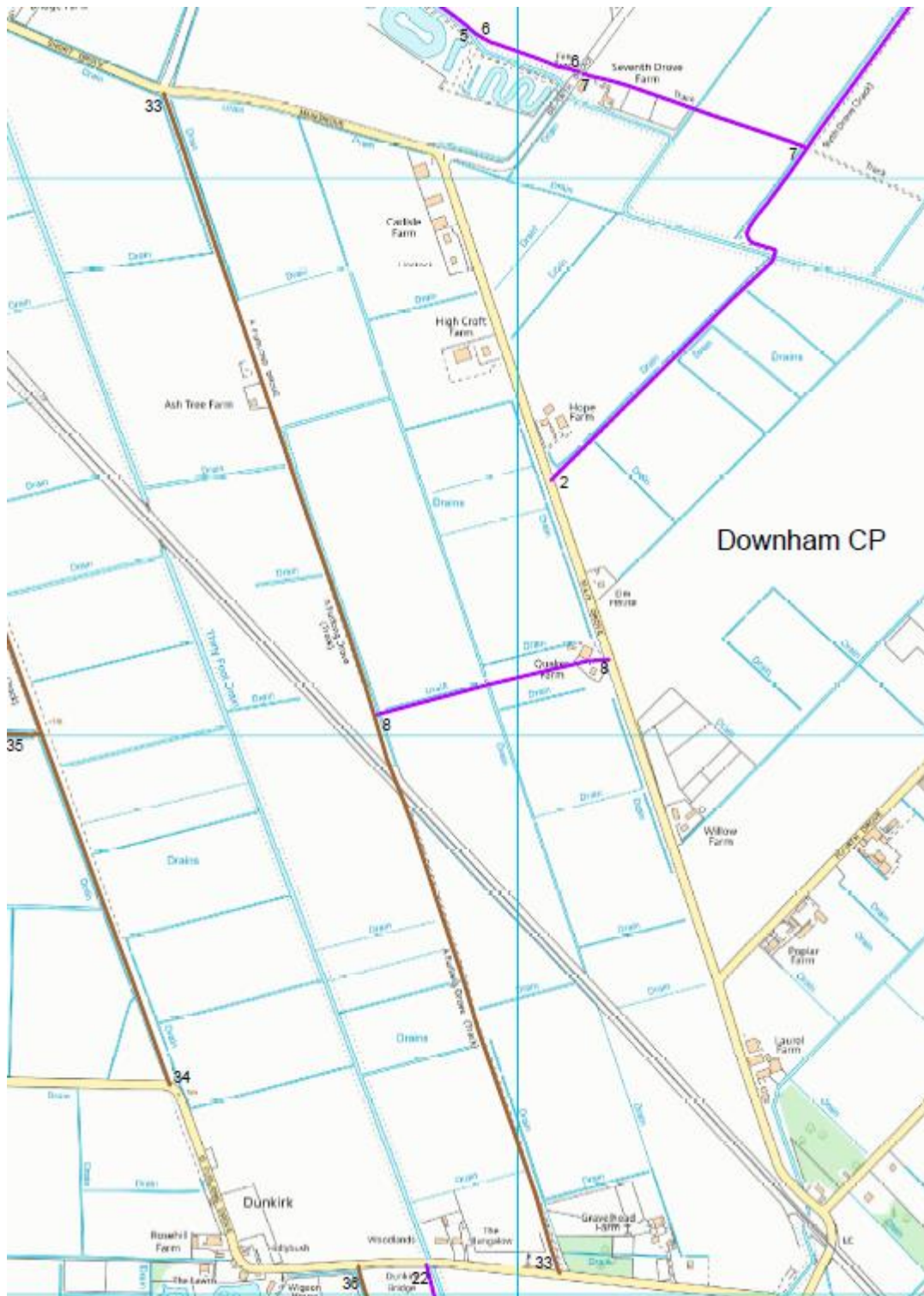


## C10 Coffue Drove

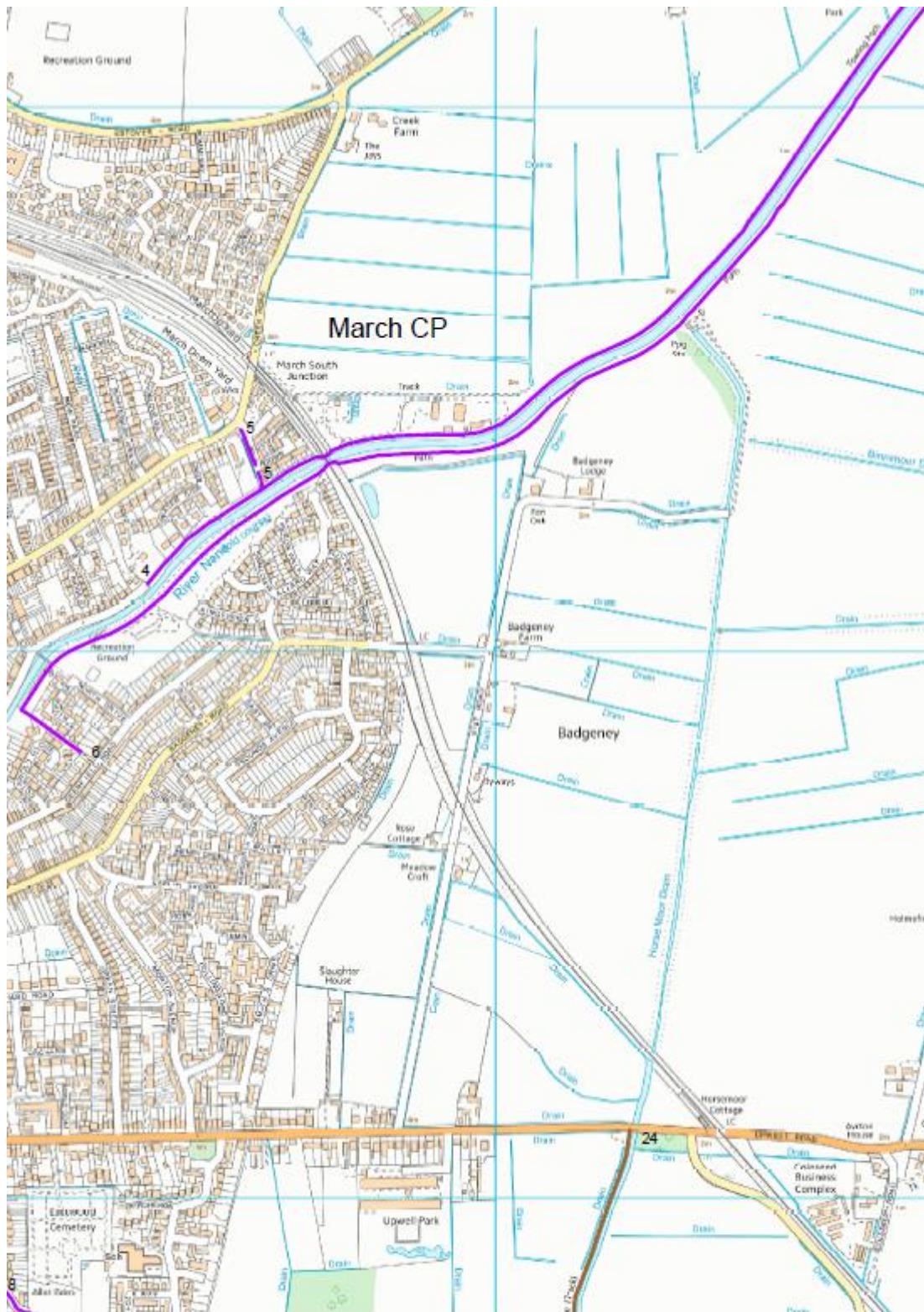




## C11 Furlong Drive



## C12 Silt Drove





## C13 Middle Drove





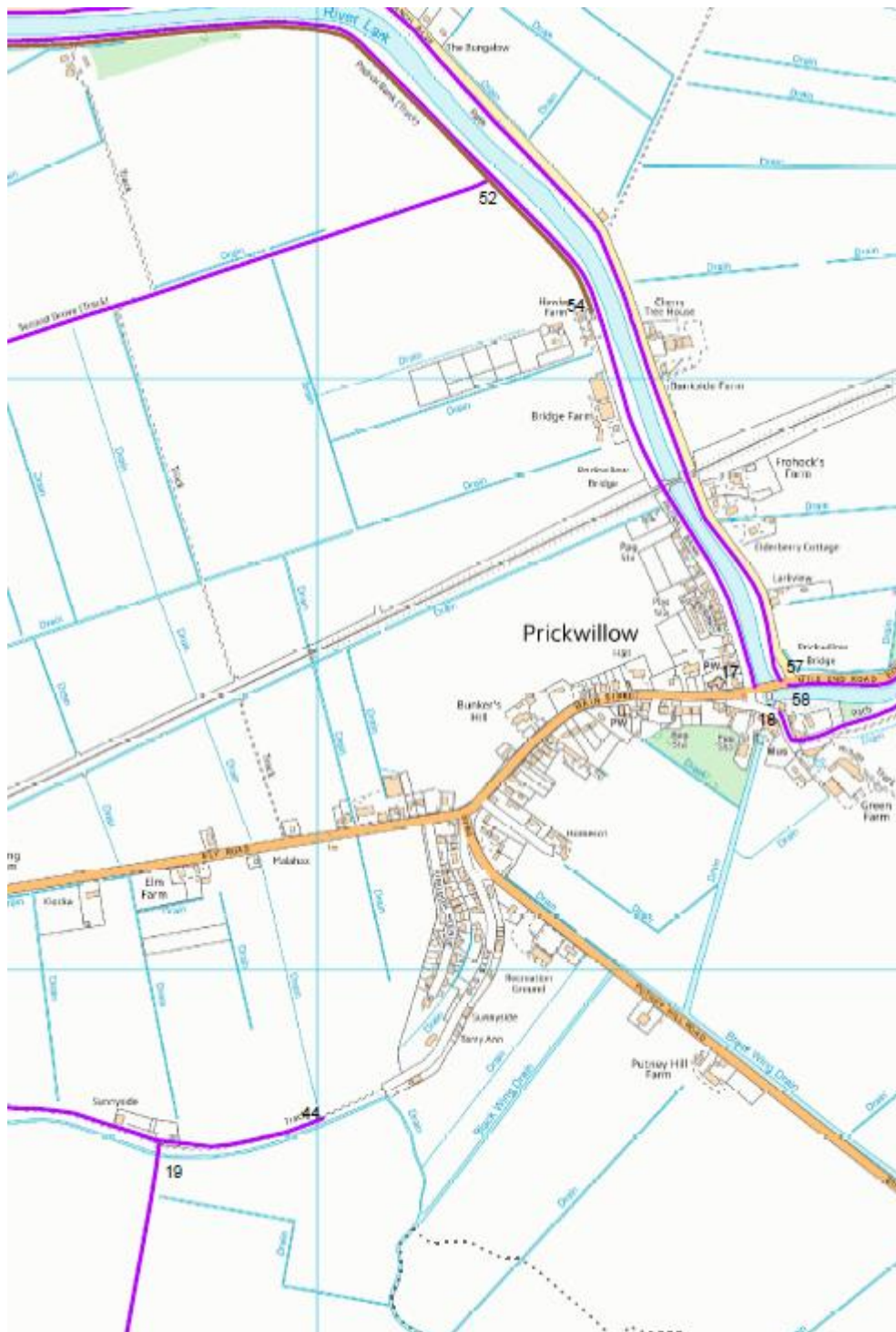
## C14 Eastrea Cross Drove



## C15 Brickyard Drove

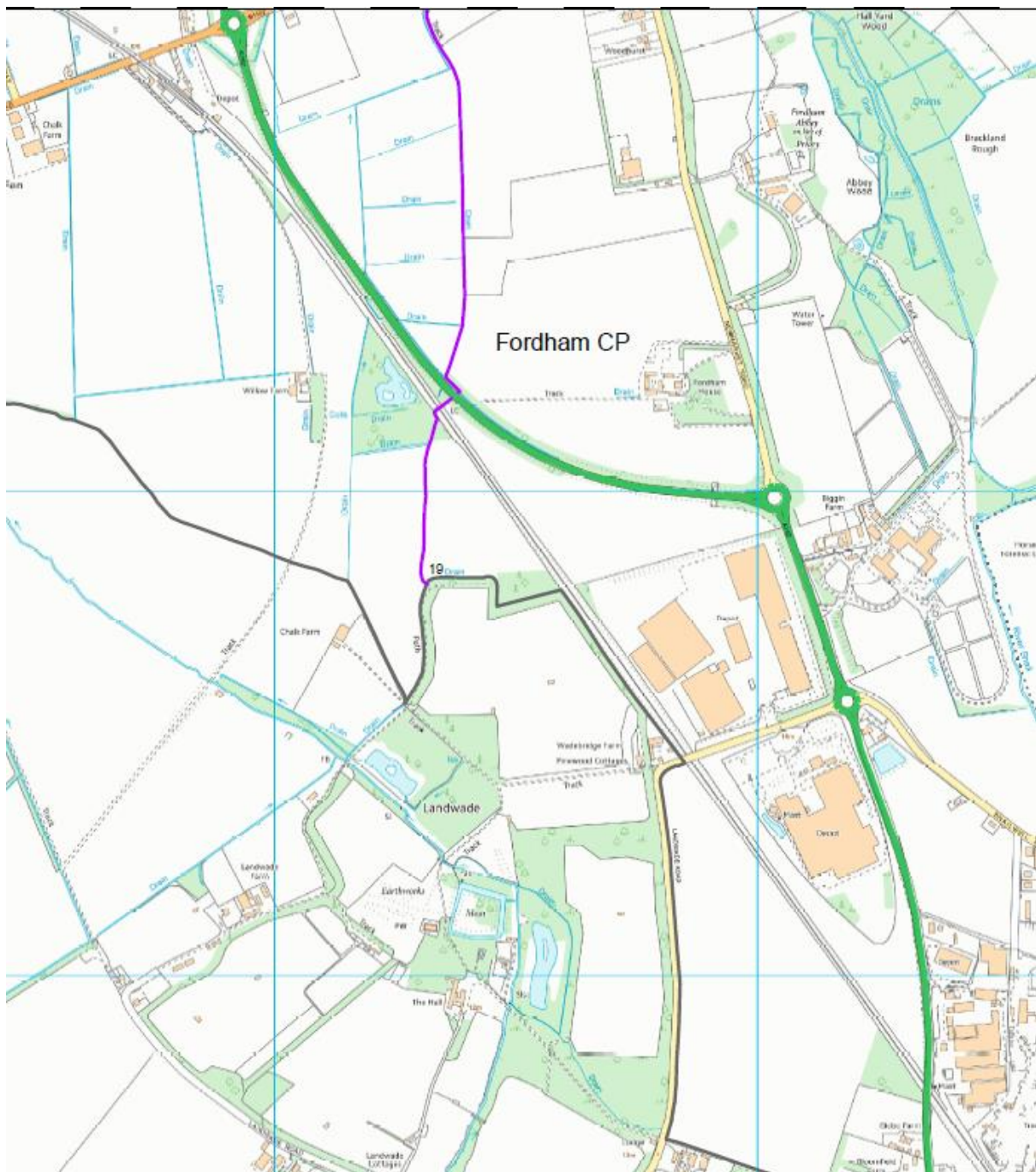


## C16 & C17 Prickwillow 1 & 2

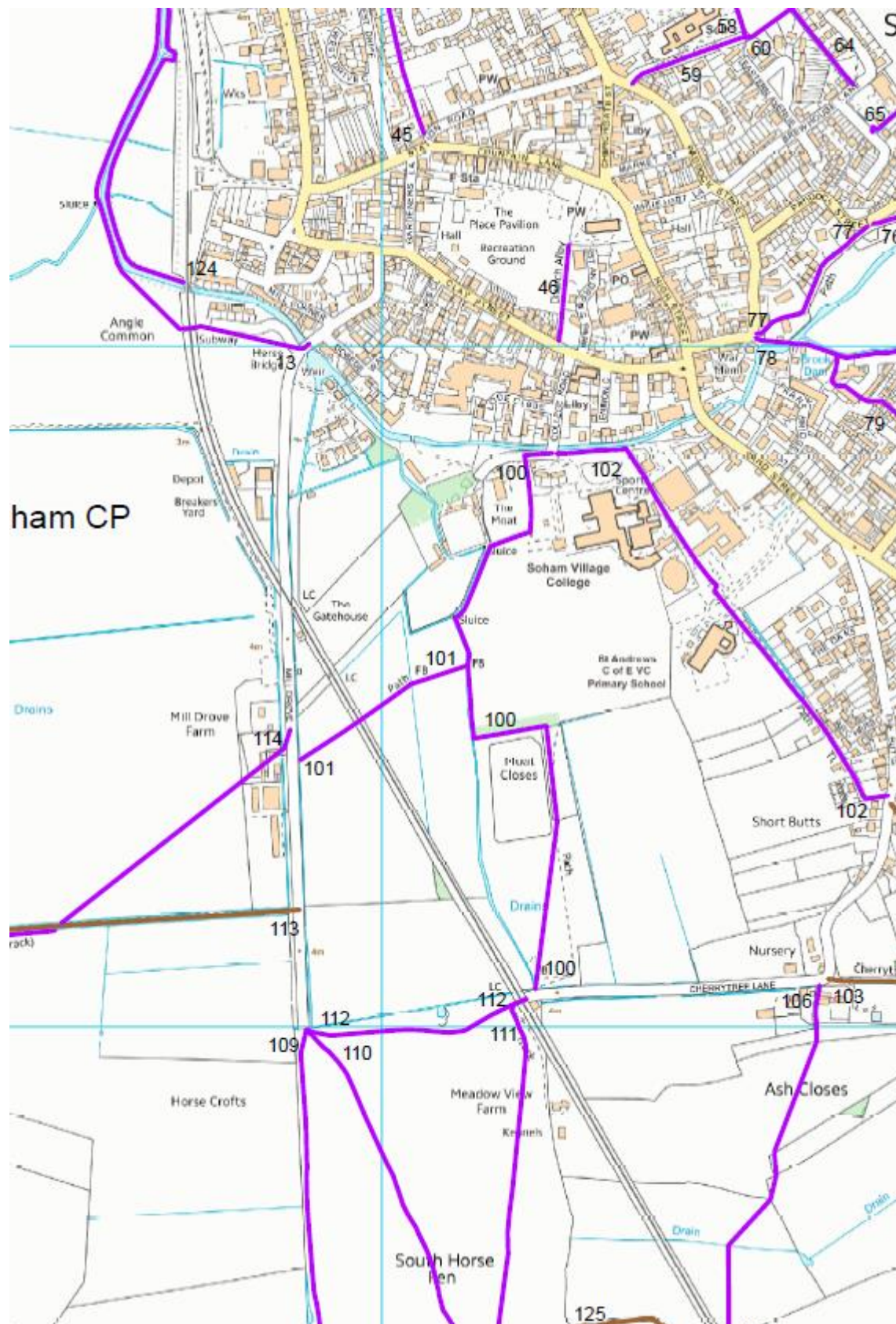




## C18 Munceys

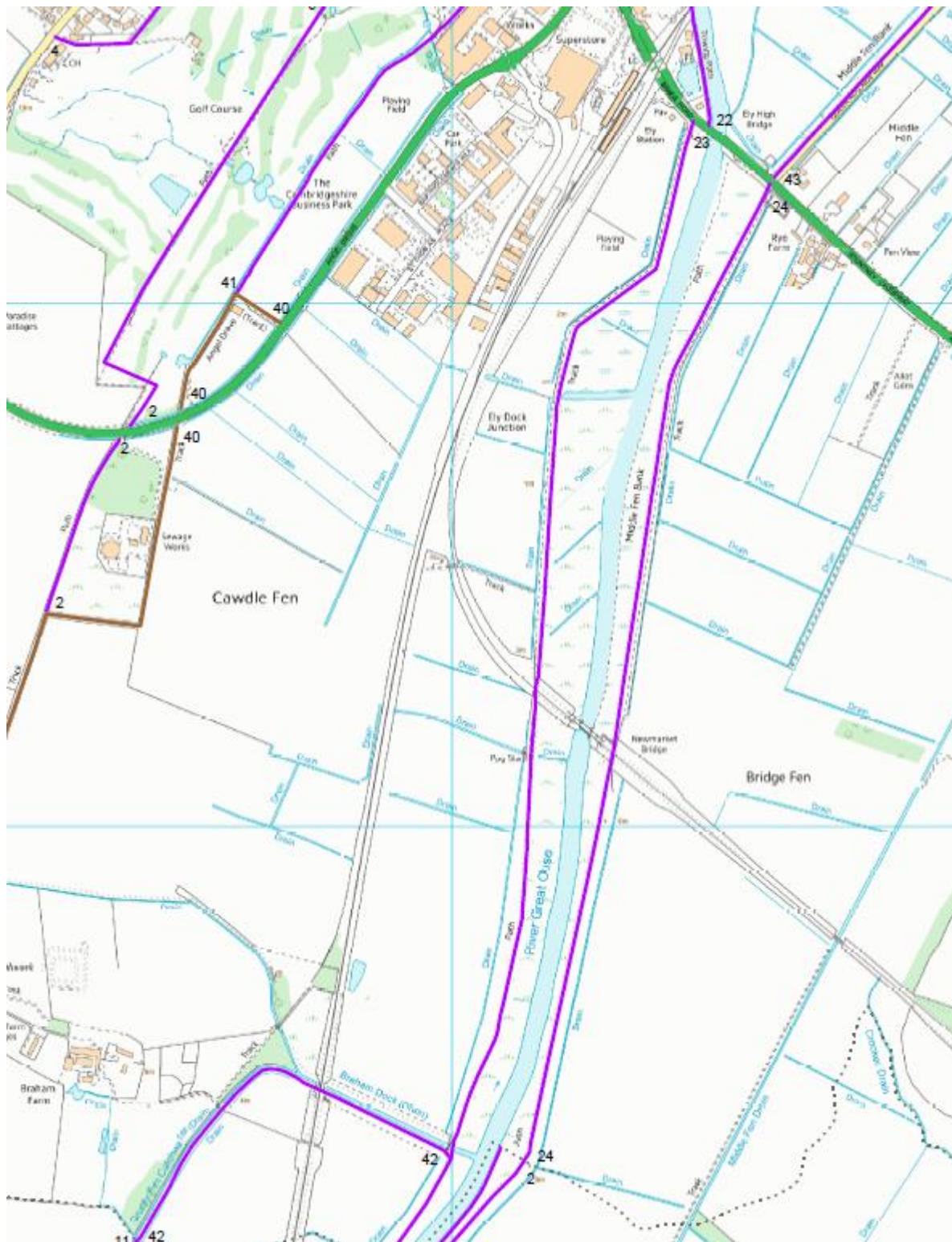


## C20 Leonards





## C21 & C22 Newmarket Bridge and Wells Engine

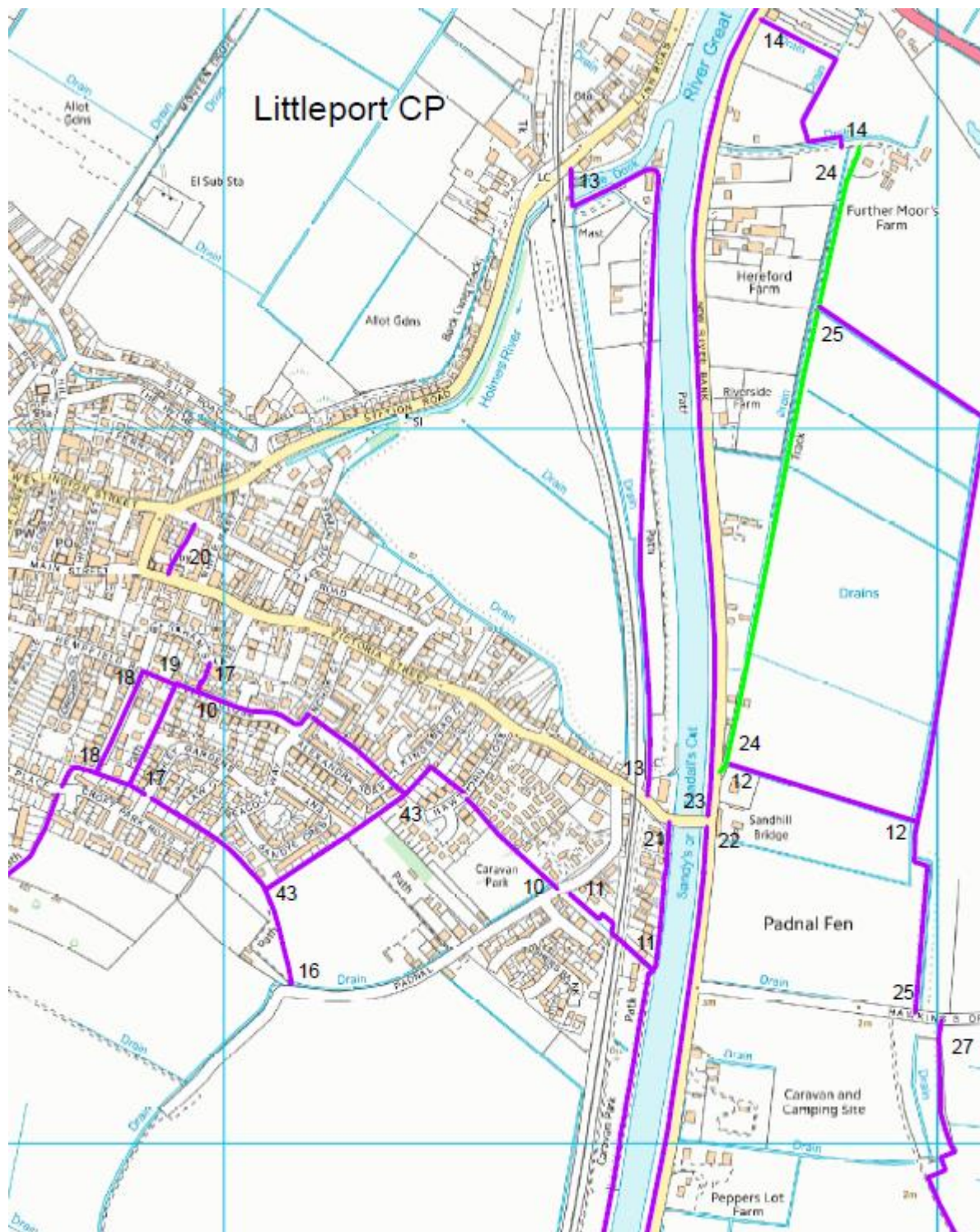




## C24 Cross Keys

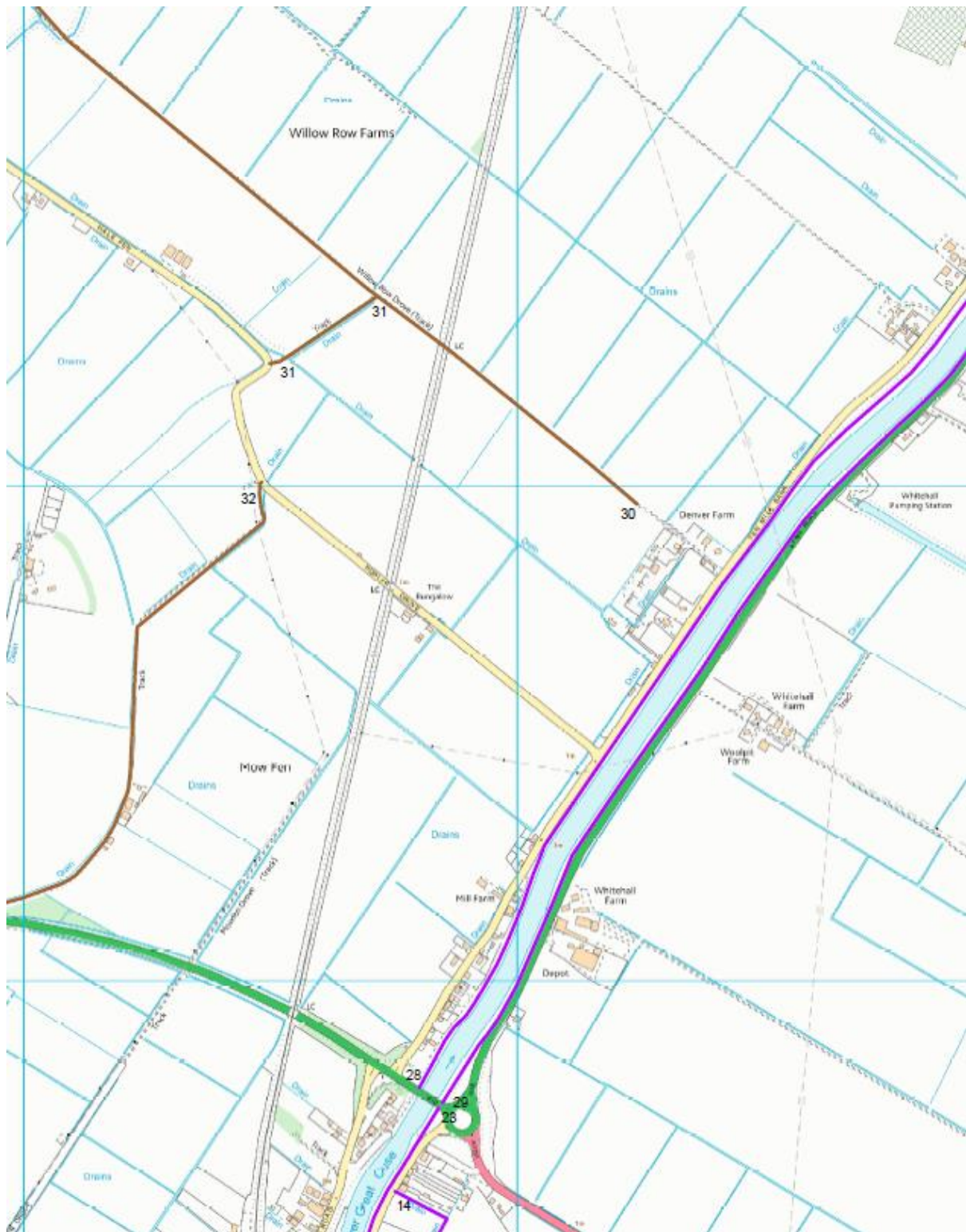


## C25 Clayway, Littleport



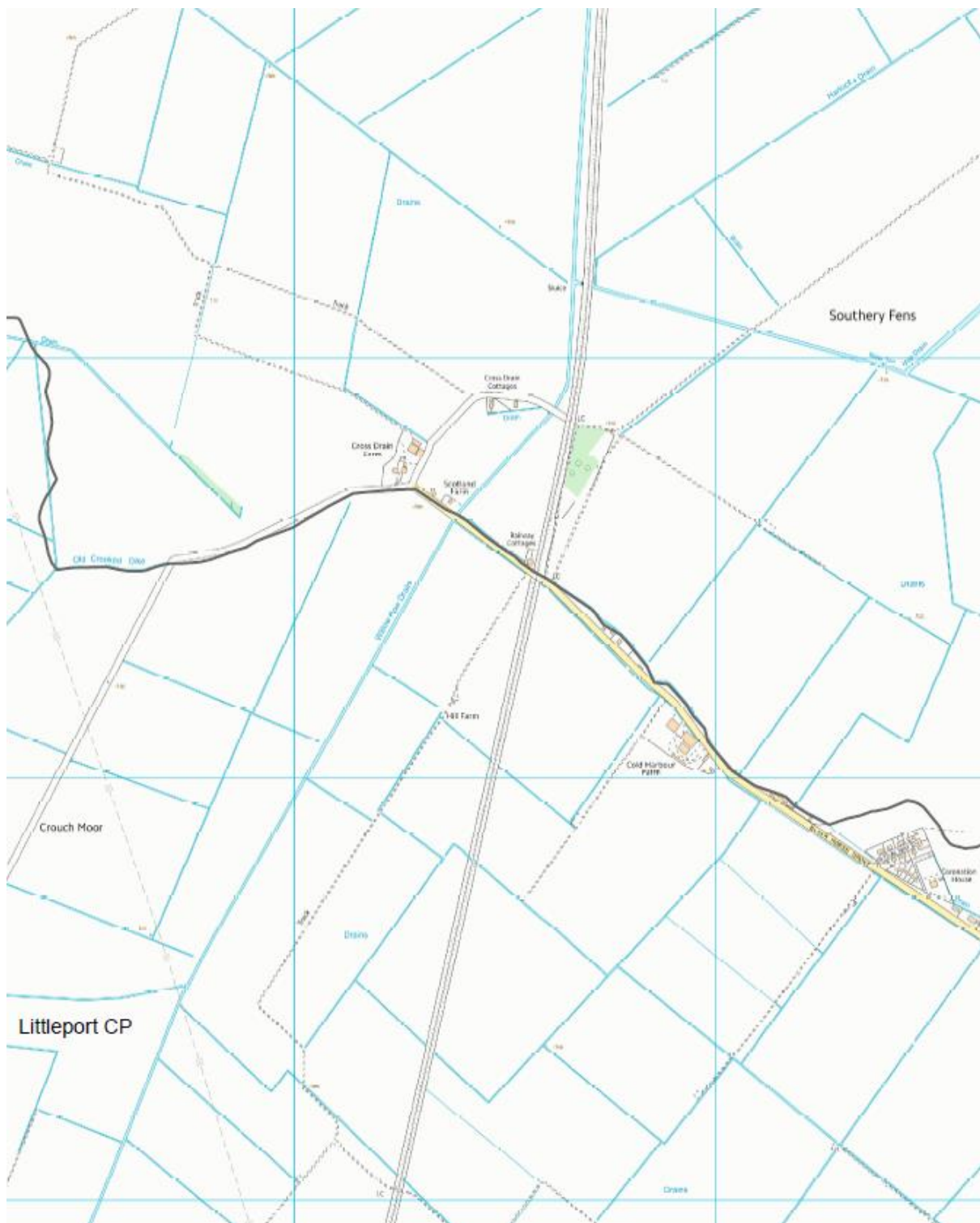


## C26 Poplar Drove & C27 Willow Row Drove

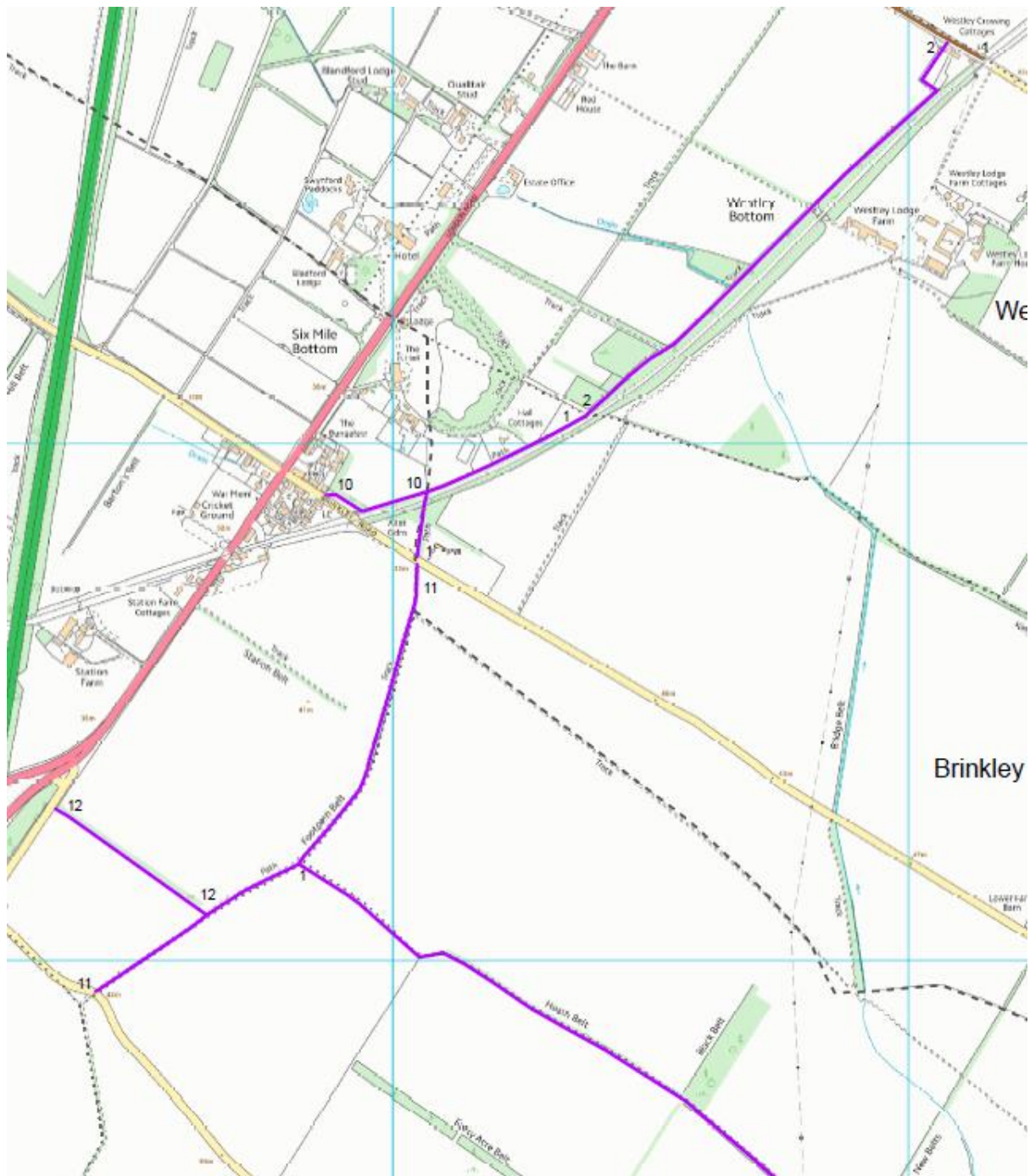




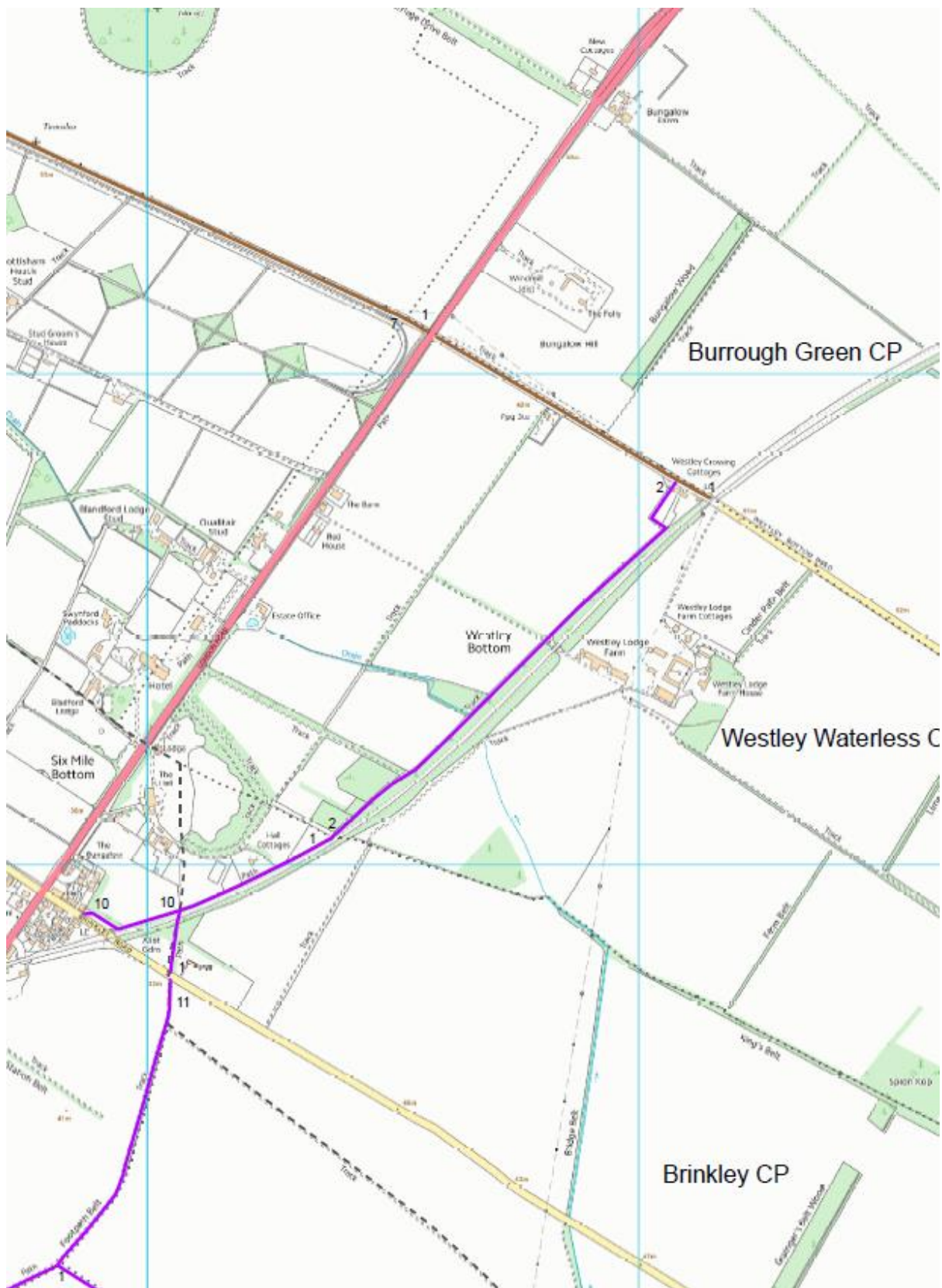
## C28 Black Horse Drove



## C29 Cassells

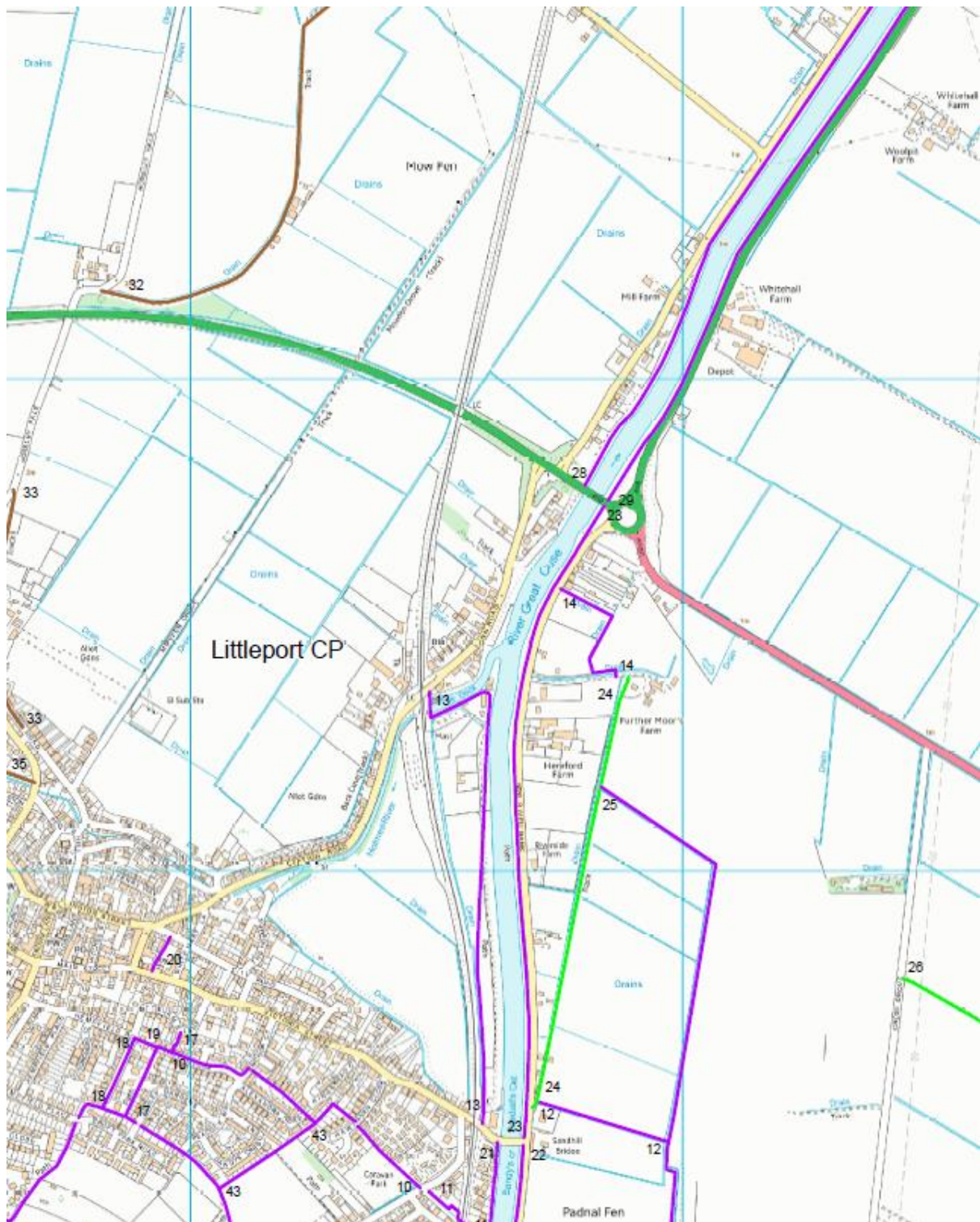


### C30 Westley





## C31 Littleport Station



### C33, 34, 35 – Waterbeach area



