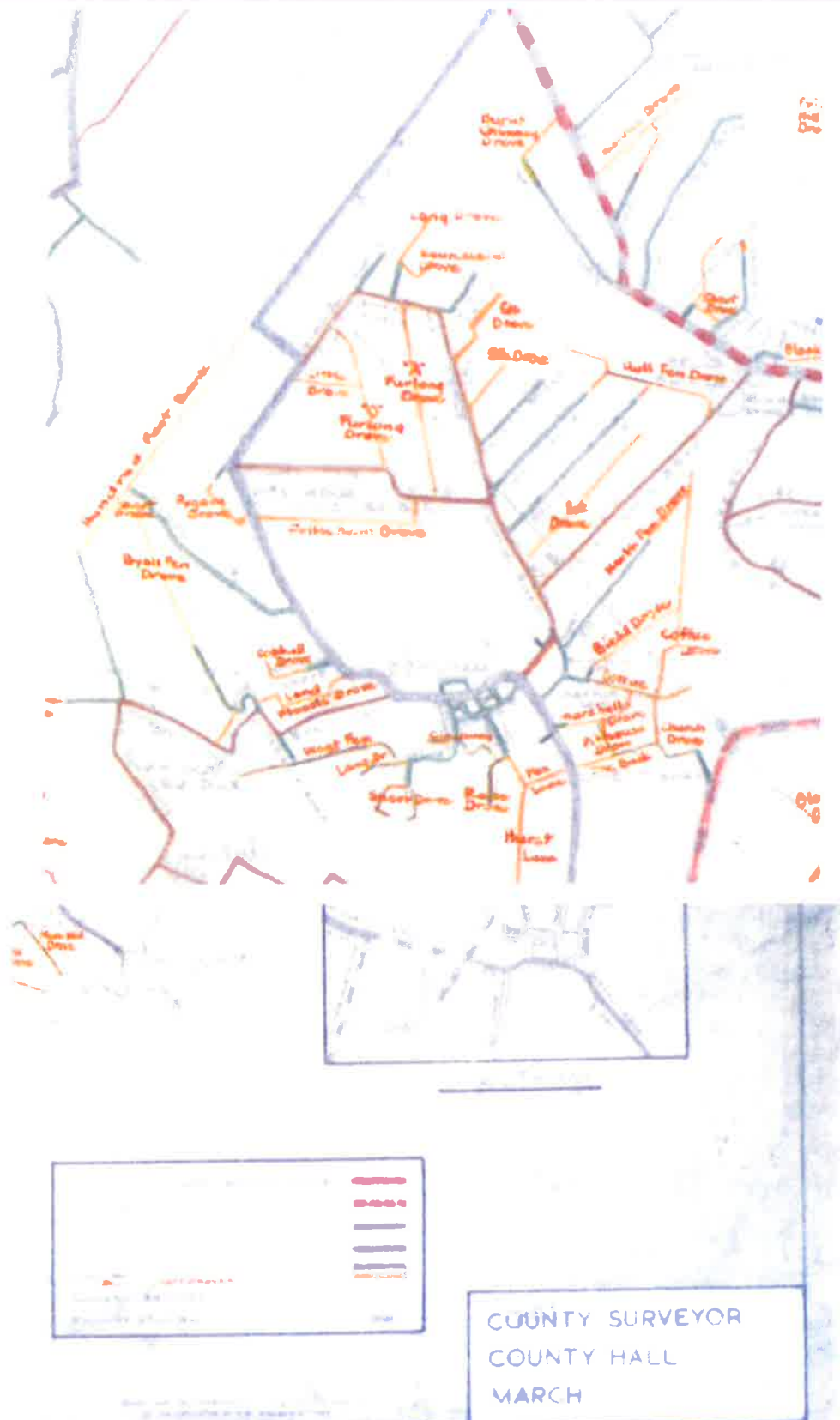


### Extract of Highway Handover Map 1930 - Furlong Drove, Little Downham



## Appendix 4

**Extract of Isle of Ely County Council Soft or green Drove & County Roads Map (1960s)**



MODIFICATION ORDER

Wildlife and Countryside Act 1981

Definitive Map and Statement of Public Rights of Way for the former County of Isle of Ely dated 4th November 1953

The County of Cambridgeshire (Byways 31, 32, 33, 34, 35, 36, 37, 38, 39, 40, 42, 43, 44, 45, 46, 47, 48, 49 and 50, Downham) Definitive Map Modification Order 1987.

WHEREAS pursuant to Sections 54(1) and 55(5) of the Wildlife and Countryside Act 1981 (hereinafter called 'the Act') it appears to the Cambridgeshire County Council (hereinafter called 'the surveying authority') that the Definitive Map and Statement of Public Rights of Way for the former County of Isle of Ely dated 4th November 1953 requires modification in accordance with the provisions of Section 55(5)(b) of the Act, ie, to show any particulars shown in the draft map and statement but not in the map and statement under review, and to omit any particulars shown in the draft map and statement but not in the draft map and statement, being (in either case) particulars with respect to which no representation or objection has been duly made, or in relation to which all such representations or objections have been withdrawn.

NOW, THEREFORE, the surveying authority, in exercise of the power conferred by Section 55(5) of the Act, hereby make the following Order:

1. For the purposes of this Order the relevant date shall be the date on which this order is made.
2. The Definitive Map and Statement of Public Rights of Way for the former County of Isle of Ely dated 4th November 1953 shall be modified as described in the Schedule hereto and shown on the map annexed hereto.
3. This Order shall have effect on the date it is made.
4. This Order may be cited as the County of Cambridgeshire (Byways 31, 32, 33, 34, 35, 36, 37, 38, 39, 40, 42, 43, 44, 45, 46, 47, 48, 49 and 50, Downham) Definitive Map Modification Order 1987.

The COMMON SEAL of the said  
Cambridgeshire County Council  
was hereunto affixed this  
2nd day of *March* 1987



102/87.

in the presence of

*G. J. Taylor*

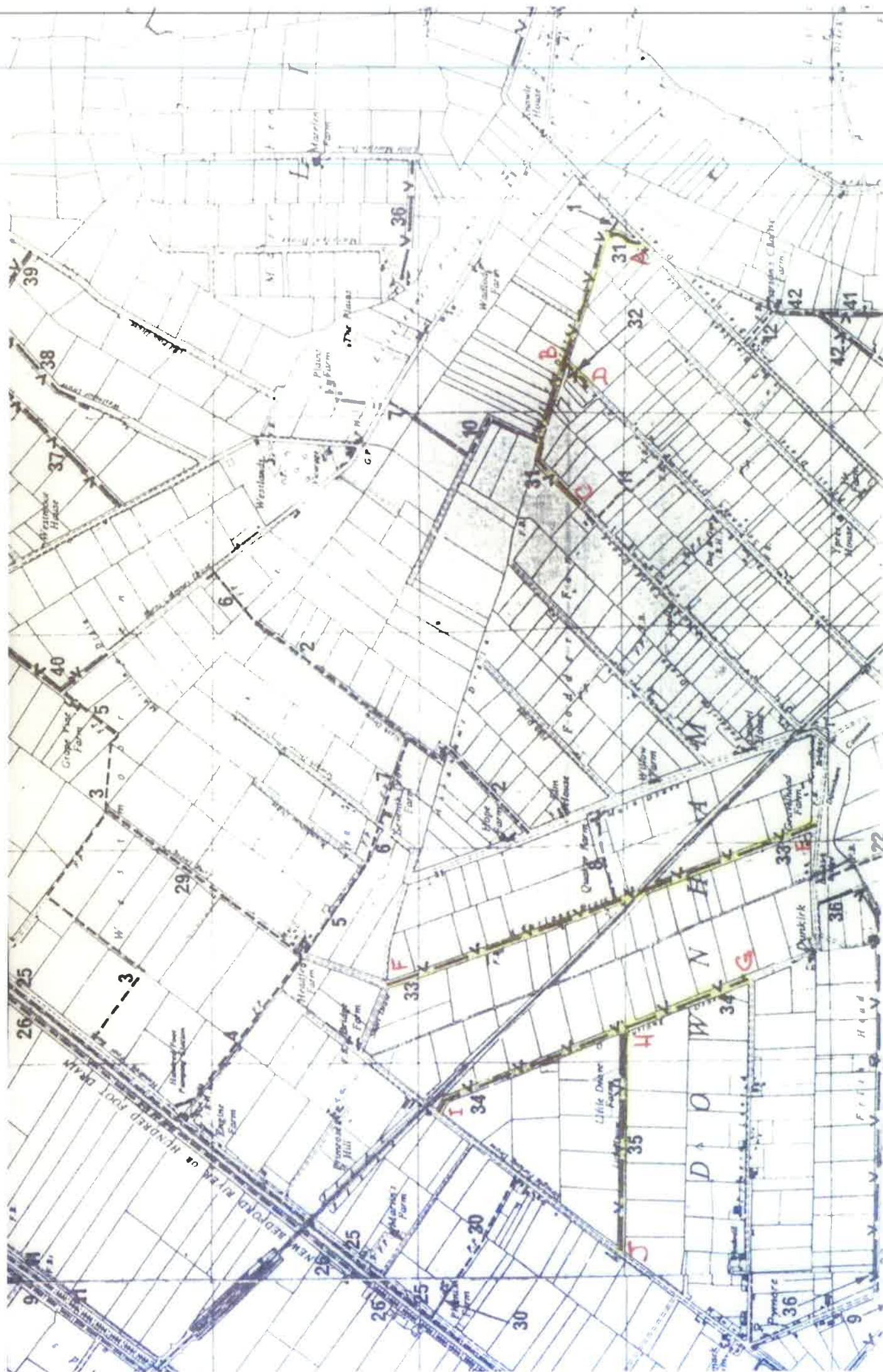
PRINCIPAL SOLUTION

## SCHEDULE

### Modification of Definitive Map Description of Public Right of Way

Section of Right of Way as indicated on map	Position	Length
A-B-C	A Byway open to all traffic (number 31) between Blackbank Road and the end of the metalled section of Third Drove over Hall Fen Drove.	
D-B	A Byway open to all traffic (number 32) between the end of the metalled section of Second Drove and Hall Fen Drove.	
E-F	A Byway open to all traffic (number 33) between Downham Common Road and Short Drove over A Furlong Drove.	
G-H-I	A Byway open to all traffic (number 34) between Pymore Lane and Straight Furlong Drove over O Furlong Drove.	
J-H	A Byway open to all traffic (number 35) between Straight Furlong Drove and O Furlong Drove over Little Drove.	
K-L	A Byway open to all traffic (number 36) between Downham Common Road and Westmoor Common Road over Frith Head Drove.	
M-N	A Byway open to all traffic (number 37) between Westmoor Common Road and the end of the metalled section of Pygore Drove.	
O-P	A Byway open to all traffic (number 38) between the end of the metalled section of Byall Fen Drove and Oxloode Drove.	
Q-R	A Byway open to all traffic (number 39) between Downham Hythe and Downham Hythe Drove.	
S-T	A Byway open to all traffic (number 40) between Downham Hythe and Westmoor Common Road over Land Floods Drove.	
U-V	A Byway open to all traffic (number 42) between the end of the metalled section of North Fen Drove and the Littleport parish boundary at Coffue Drove.	

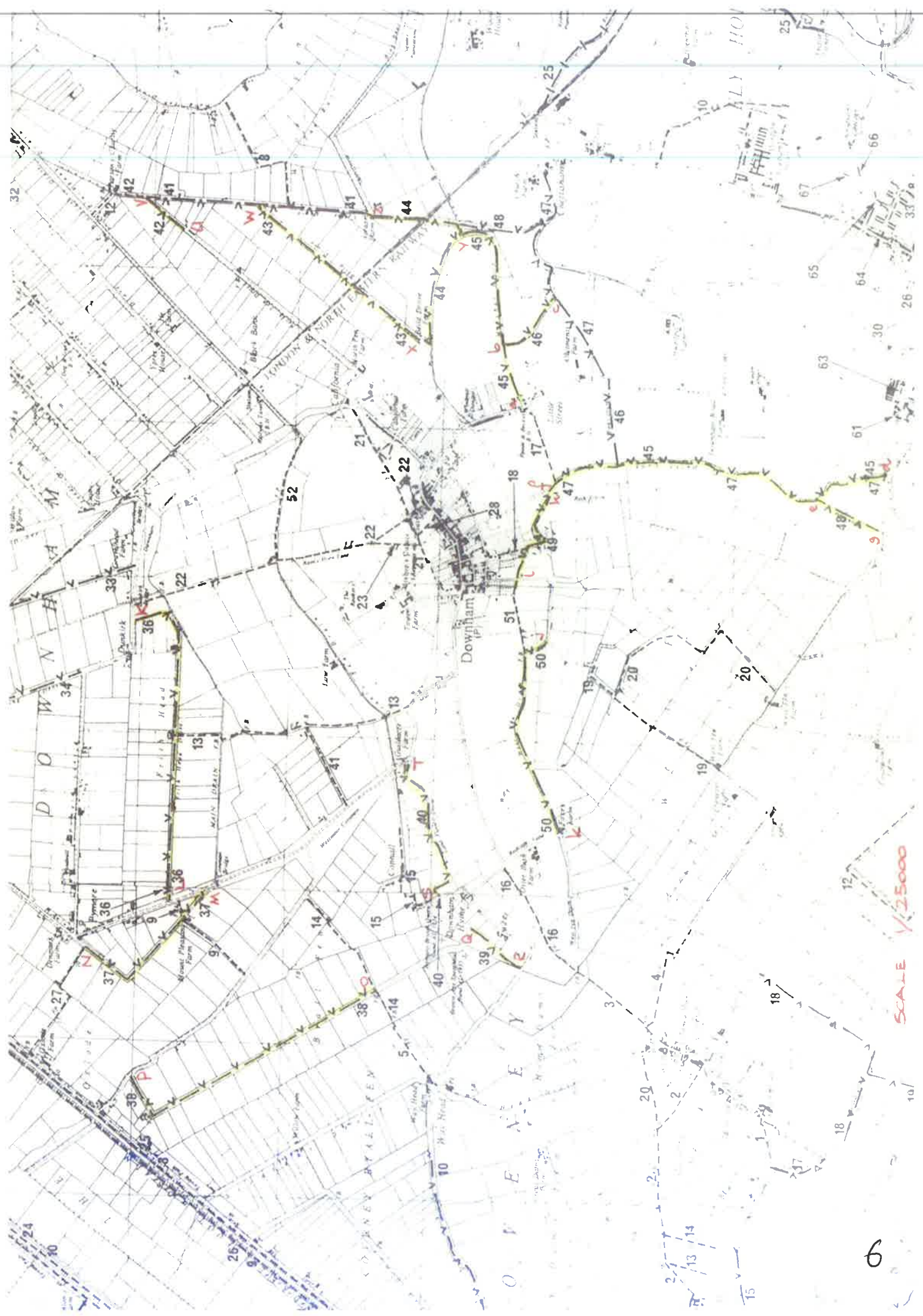




SCALE 1/25000

5





SCALE 1/25000

X-W	A Byway open to all traffic (number 43) over Beild Drove to the Littleport parish boundary at Coffue Drove.
X-Y-Z	A Byway open to all traffic (number 44) between Beild Drove Farm and Short Drove, Littleport over Coffue Drove.
a-b-Y	A Byway open to all traffic (number 45) between Marshal's Lane and Coffue Drove over Marshal Drove.
b-c	A Byway open to all traffic (number 46) between Marshal Drove and The Baulk, Ely over Pithouse Drove.
d-e-f	A Byway open to all traffic (number 47) between West Fen Road, Ely and the end of the metalled section of Hurst Lane.
g-e	A Byway open to all traffic (number 48) over Green Lane to Hurst Lane.
h-i	A Byway open to all traffic (number 49) between Hurst Lane and West Fen Road over Clayway Lane.
j-k	A Byway open to all traffic (number 50) between Short Drove and Redcaps Lane over West Fen Drove.

63

Dated

19

Wildlife and Countryside Act 1981

County of Cambridgeshire (Byways 31,  
32, 33, 34, 35, 36, 37, 38, 39, 40, 42,  
43, 44, 45, 46, 47, 48, 49 and 50,  
Downham) Definitive Map Modification  
Order 1987