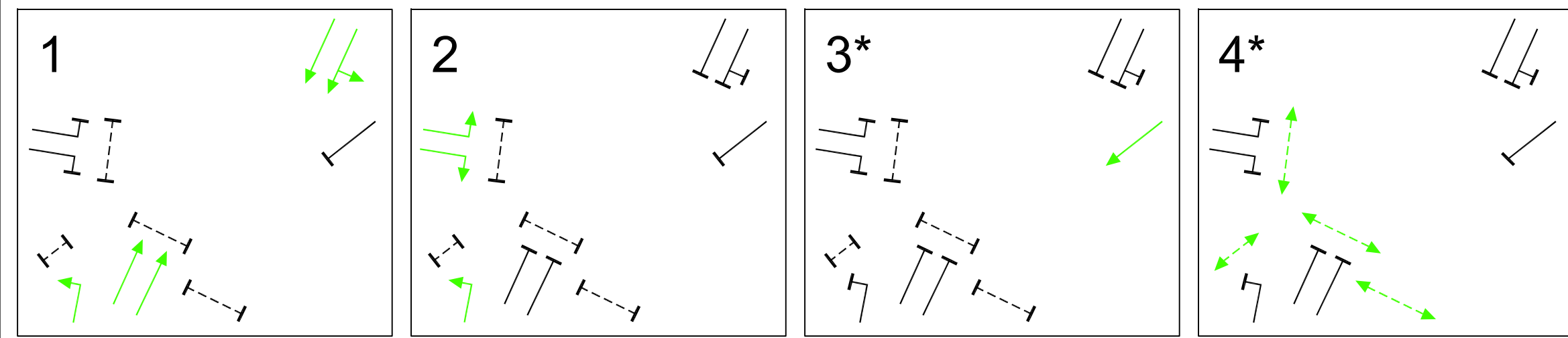
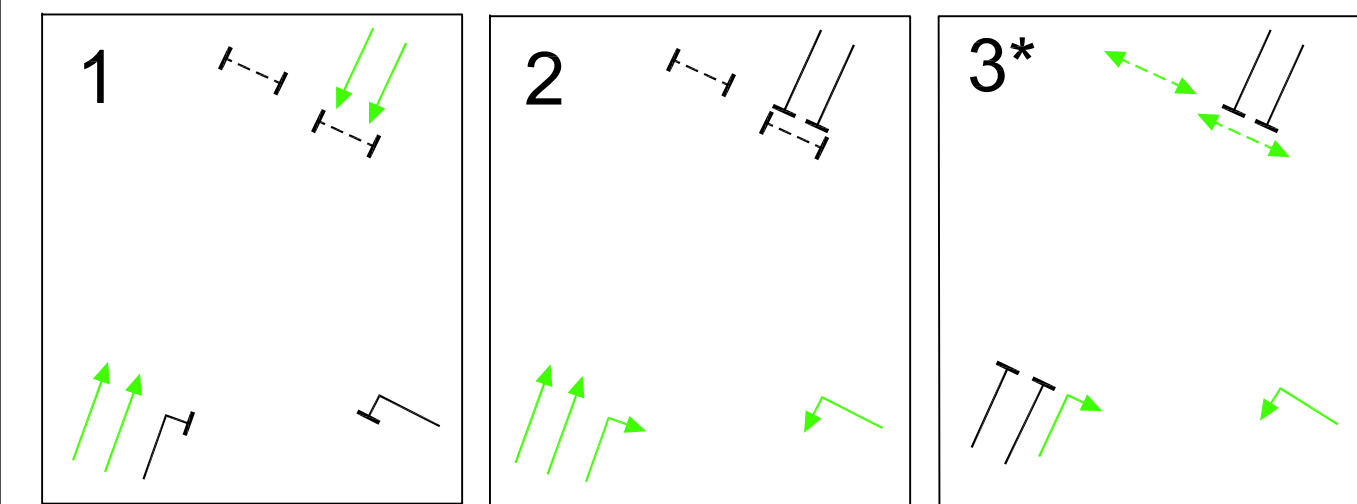


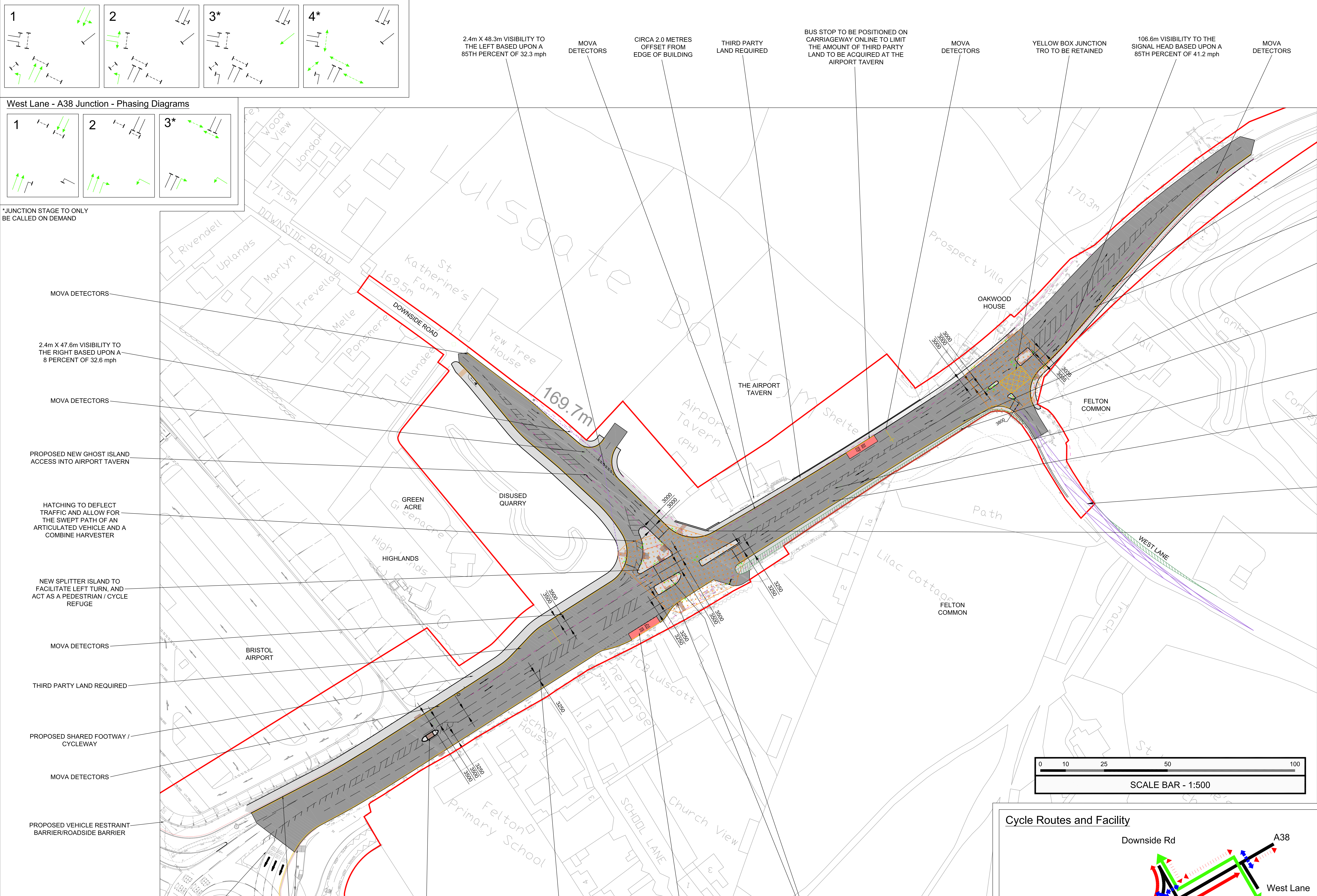
Downside Road - A38 Junction - Phasing Diagrams



West Lane - A38 Junction - Phasing Diagrams



*JUNCTION STAGE TO ONLY BE CALLED ON DEMAND

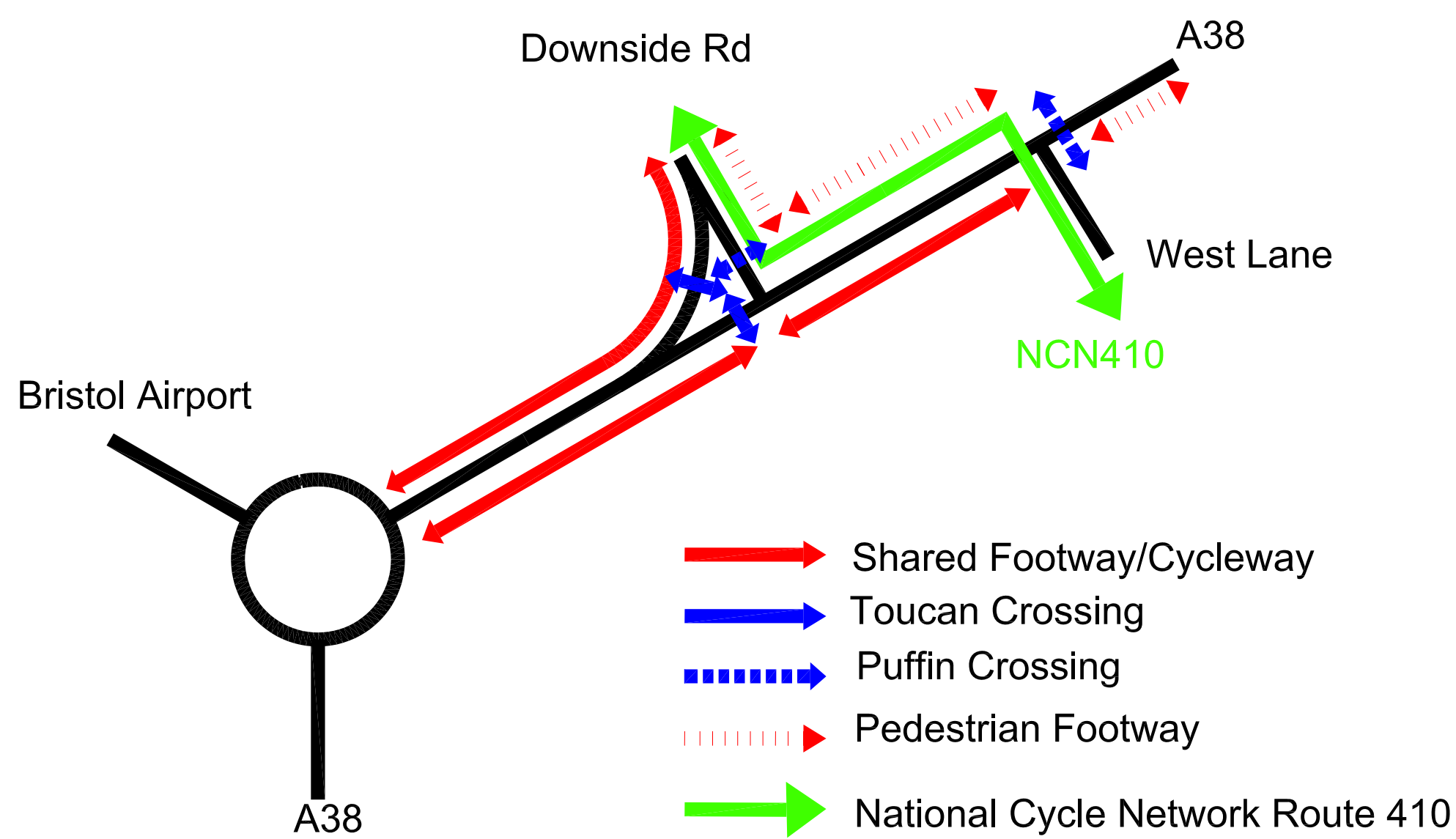


LEGEND

- RED LINE BOUNDARY
- HIGHWAY BOUNDARY
- INTERVISIBILITY ZONE
- VISIBILITY SPLAYS BASED ON SSD SET OUT WITH MFS
- VISIBILITY SPLAYS BASED ON SSD SET OUT WITH DMRB
- VEGETATION TO BE CLEARED

10.0	AMENDMENTS FOLLOWING ANALYSIS	JP	20/11/18	CC
9.0	AMENDMENTS FOLLOWING RSA	JP	25/10/18	CC
8.0	AMENDMENTS TO PROPOSED LAYOUT	GS	16/10/18	CC
7.0	ADDED RED LINE BOUNDARY	GS	15/10/18	CC
6.0	AMENDMENTS TO PROPOSED LAYOUT	GS	12/10/18	CC
5.0	OAKWOOD HOUSE CARAVAN ADDED	DR	18/09/18	CC
4.0	LAND OWNERSHIP ADDED	AW	03/09/18	CC
3.0	REMOVED HIGHWAY BOUNDARIES	MW	23/08/18	CC
2.0	FUTURE HOTEL ACCESS AMENDED	MW	13/04/18	CC
1.0	FIRST ISSUE	MW	13/04/18	CC
Rev	Description	Drawn	DATE	Auth

Cycle Routes and Facility



Unit 2, First Floor, Woodlands Business Village
Coronation Road
Basingstoke
RG21 4JX
t: 01256 362963
w: c-tas.co.uk

Bristol Airport

Project
Bristol Airport 12MPPA Masterplan

Title
A38 Junction Improvements
Option 10

Original Scale	Drawn By	Date	Checked By	Auth	Rev
1:500 (p40)	TD	24/10/18	DR	CC	
Drawing Number	C1124-SK-A38-010				10.0