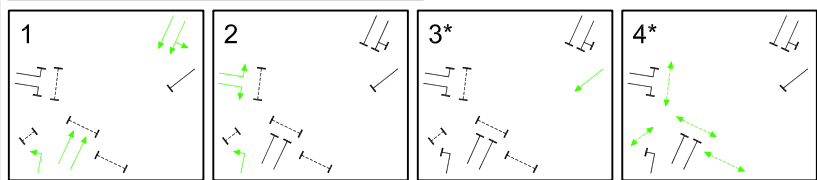
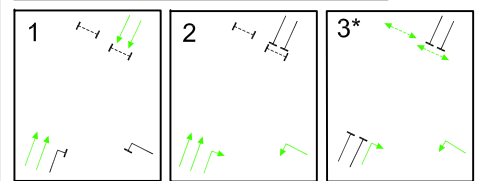


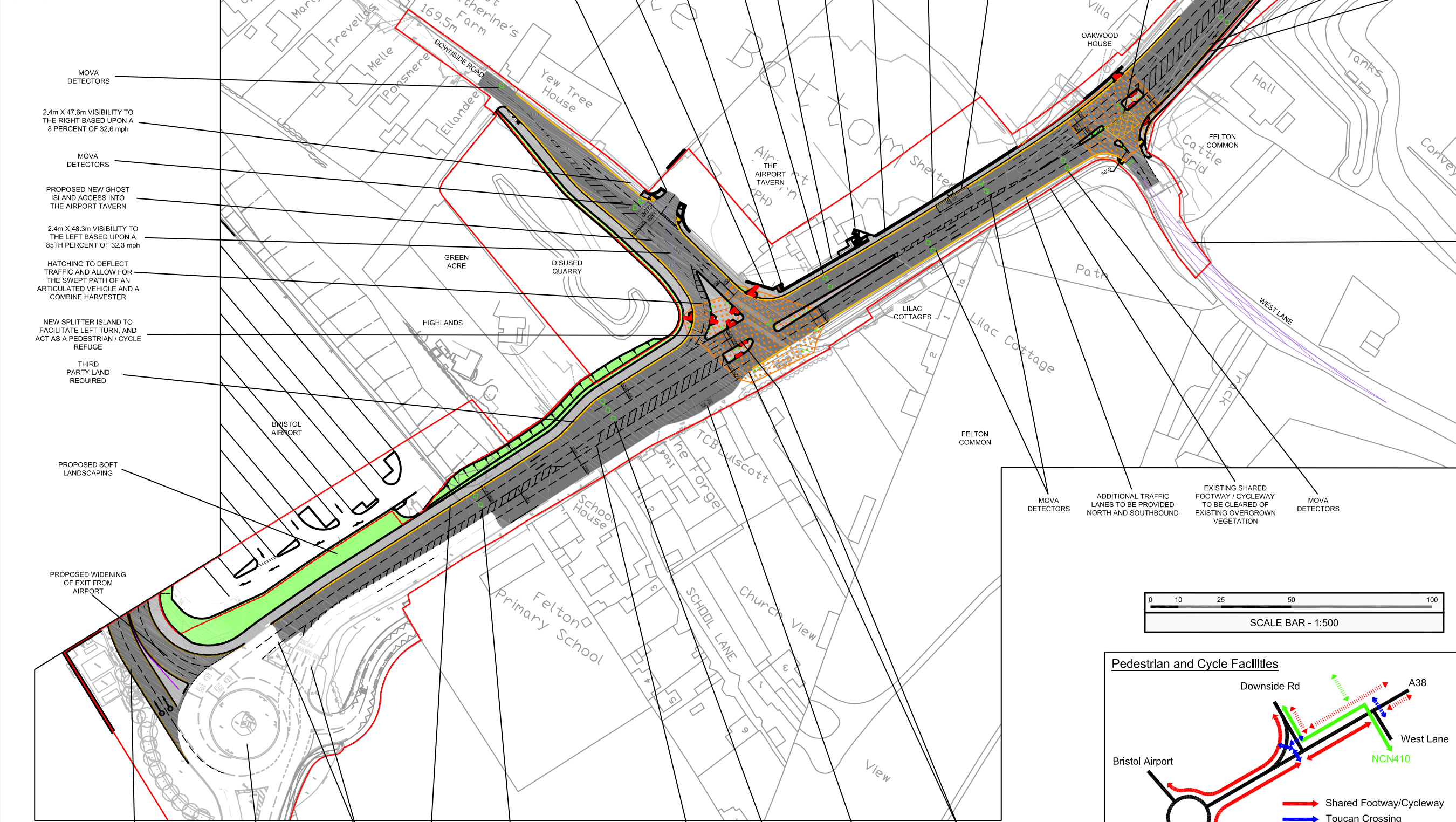
Downside Road - A38 Junction - Phasing Diagrams



West Lane - A38 Junction - Phasing Diagrams



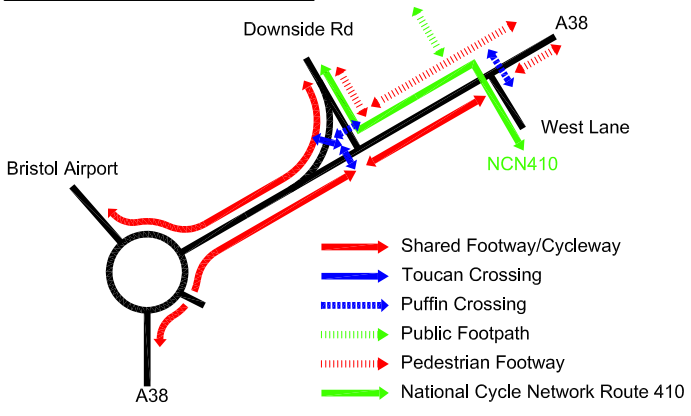
*JUNCTION STAGE TO ONLY BE CALLED ON DEMAND



LEGEND	
	RED LINE BOUNDARY
	HIGHWAY BOUNDARY
	INTERVISIBILITY ZONE
	VISIBILITY SPLAYS BASED ON SSD SET OUT WITH MFS
	VISIBILITY SPLAYS BASED ON SSD SET OUT WITH DMRB

11.0 AIRPORT EXIT ONTO ROUNDABOUT AND WEST LANE STOP LINE AND SIGNALS AMENDED. TACTILE PAVING AND WORKS AROUND THE AIRPORT TAVERN UPDATED. A38 SOUTHBOUND LANE WIDTHS ALTERED	DR	18/04/19	CC	
10.0 AMENDMENTS FOLLOWING ANALYSIS	JP	20/11/18	CC	
9.0 AMENDMENTS FOLLOWING RSA	JP	25/10/18	CC	
8.0 AMENDMENTS TO PROPOSED LAYOUT	GS	16/10/18	CC	
7.0 ADDED RED LINE BOUNDARY	GS	15/10/18	CC	
6.0 AMENDMENTS TO PROPOSED LAYOUT	GS	12/10/18	CC	
5.0 OAKWOOD HOUSE CARAVAN ADDED	DR	18/09/18	CC	
4.0 LAND OWNERSHIP ADDED	AW	03/09/18	CC	
3.0 REMOVED HIGHWAY BOUNDARIES	MW	23/08/18	CC	
2.0 FUTURE HOTEL ACCESS AMENDED	MW	13/04/18	CC	
1.0 FIRST ISSUE	MW	13/04/18	CC	
Rev	Description	Drawn	DATE	Auth

Pedestrian and Cycle Facilities



Unit 2, First Floor, Woodlands Business Village
Cannock Road
Basingstoke
RG21 4JX
T: 01256 362293
W: c-tas.co.uk

Client
Bristol Airport

Project
Bristol Airport 12MPPA Masterplan

Title
A38 Junction Improvements
Option 10

Original Scale 1:500 (A4)	Drawn By TO	Date 26/10/18	Checked By DR	Auth CC	Rev 11.0
------------------------------	----------------	------------------	------------------	------------	-------------

Drawing Number
C1124-SK-A38-010