


KEY:

-  **Bristol Airport**
- 1 A368 Dinghurst Road
 - 2 A38 New Road
 - 3 A368 Bath Road
 - 4 A38 (North of Dinghurst Road)
 - 5 Brockley Lane
 - 6 A370 Main Road (N)
 - 7 A370 Main Road (S)
 - 8 A370 (North of Colliters Way)
 - 9 A4174 Colliters Way
 - 10 A38 Bridgewater Road (N)
 - 11 A4174 Colliters Way
 - 12 A38 (North of West Lane)
 - 13 Barrow Street
 - 14 West Lane
 - 15 Downside Road
 - 16 A38 (South of Silver Zone)
 - 17 Barrow Lane
 - 18 Hyatt's Wood Road



Offices throughout
the UK and Europe
www.peterbrett.com

Client

BRISTOL AIRPORT LTD

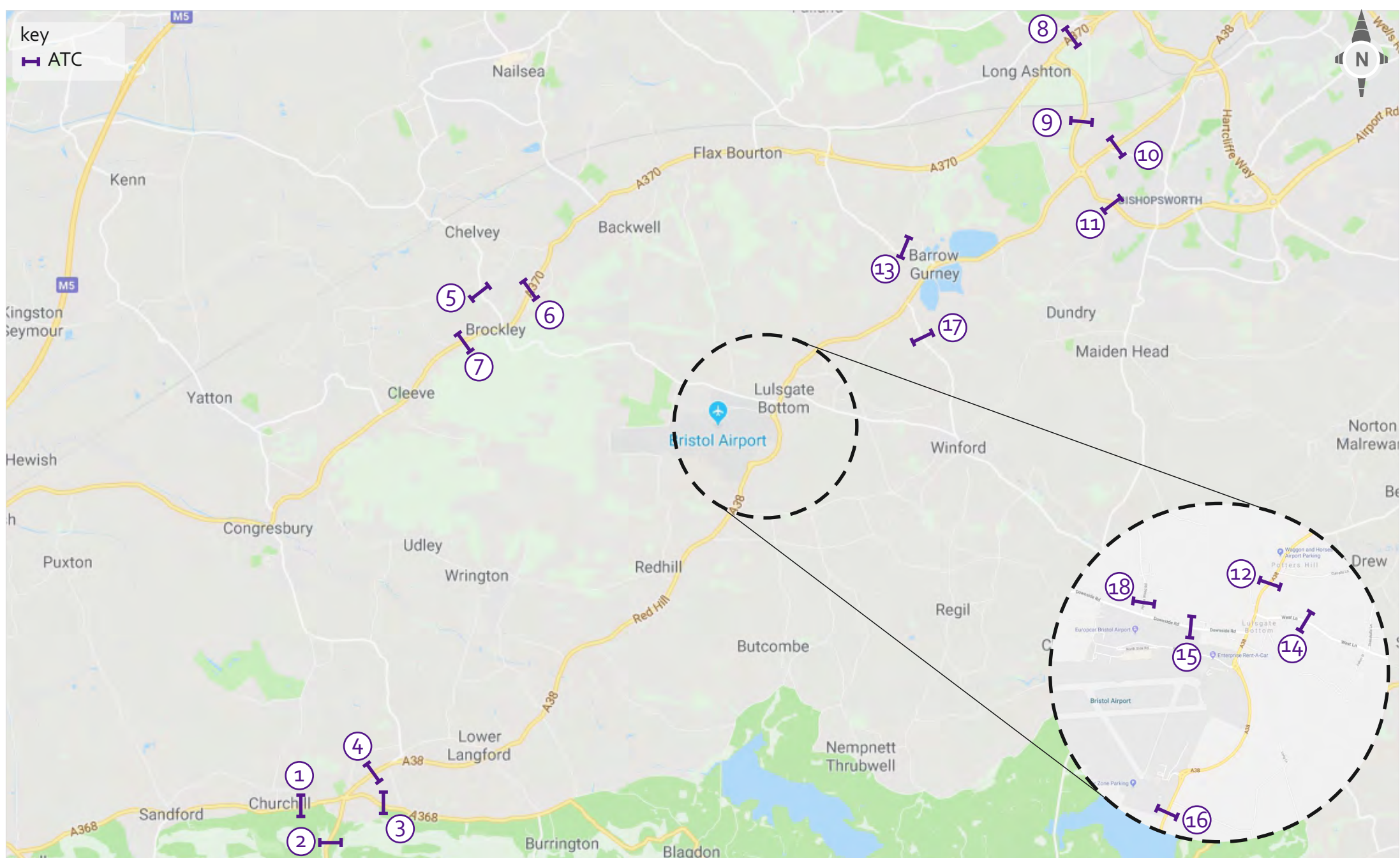
Contains Ordnance Survey data © Crown
copyright and database right 2018.

FIGURE 6-2

LINK LOCATIONS

Mark	Revision	Drawn	Date	Chkd
Date	21/08/2018			
Scale	A3 NTS			
Drawn by	AA			
Checked by	SS			

FIGURE 6-2



Bristol Airport ATC Locations

For Information

Drawing: 43321/5501/C009

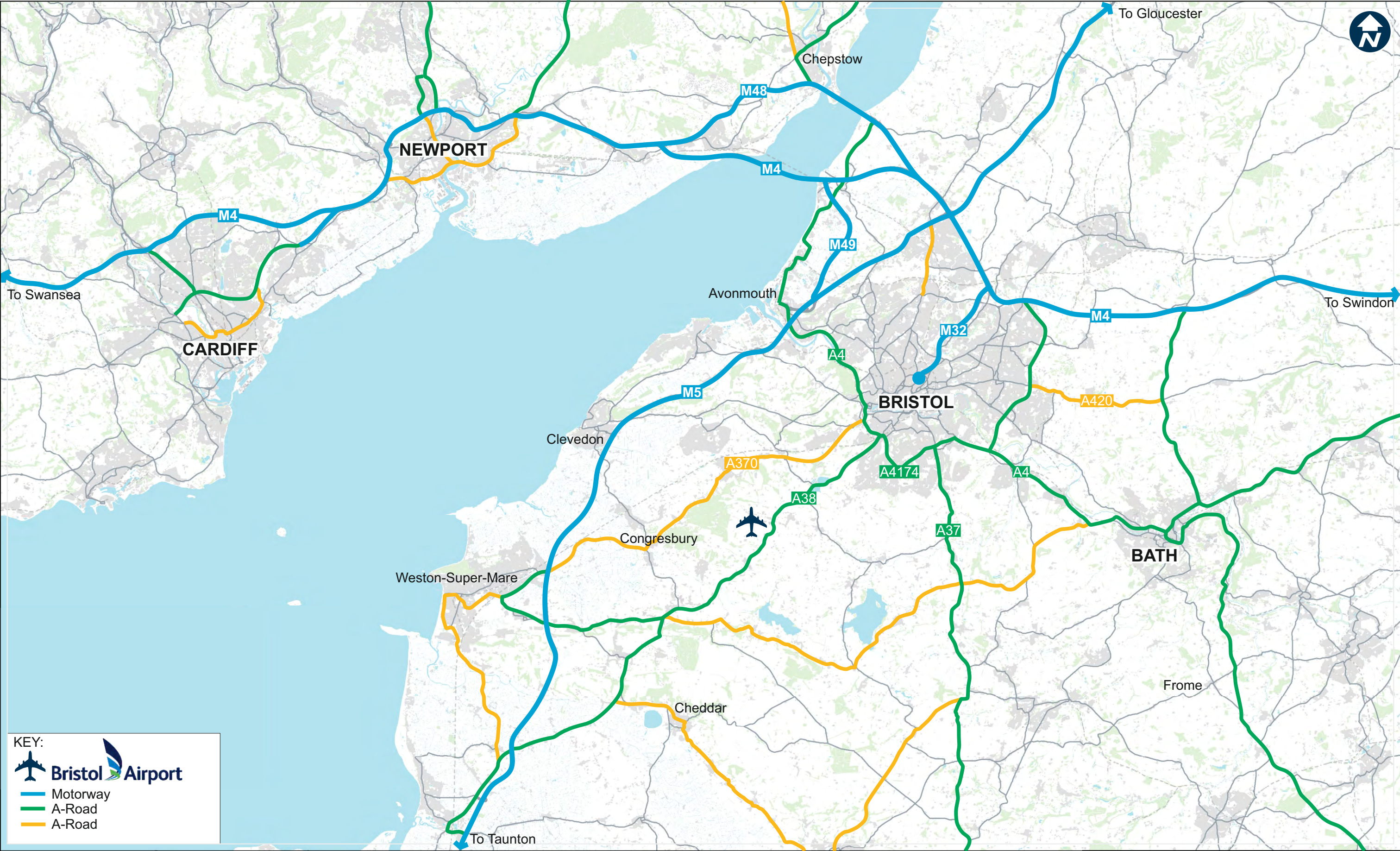
Date: 20/08/18

Drawn by: SB

Checked by: DT



J:\43321 Bristol Airport Expansion\Transport\Drawings, Pdfs, GIS, Photos and Video\Corel Draw



KEY:



Bristol Airport



Motorway



A-Road



A-Road



pba
peterbrett

Offices throughout
the UK and Europe
www.peterbrett.com

Client
BRISTOL AIRPORT LTD

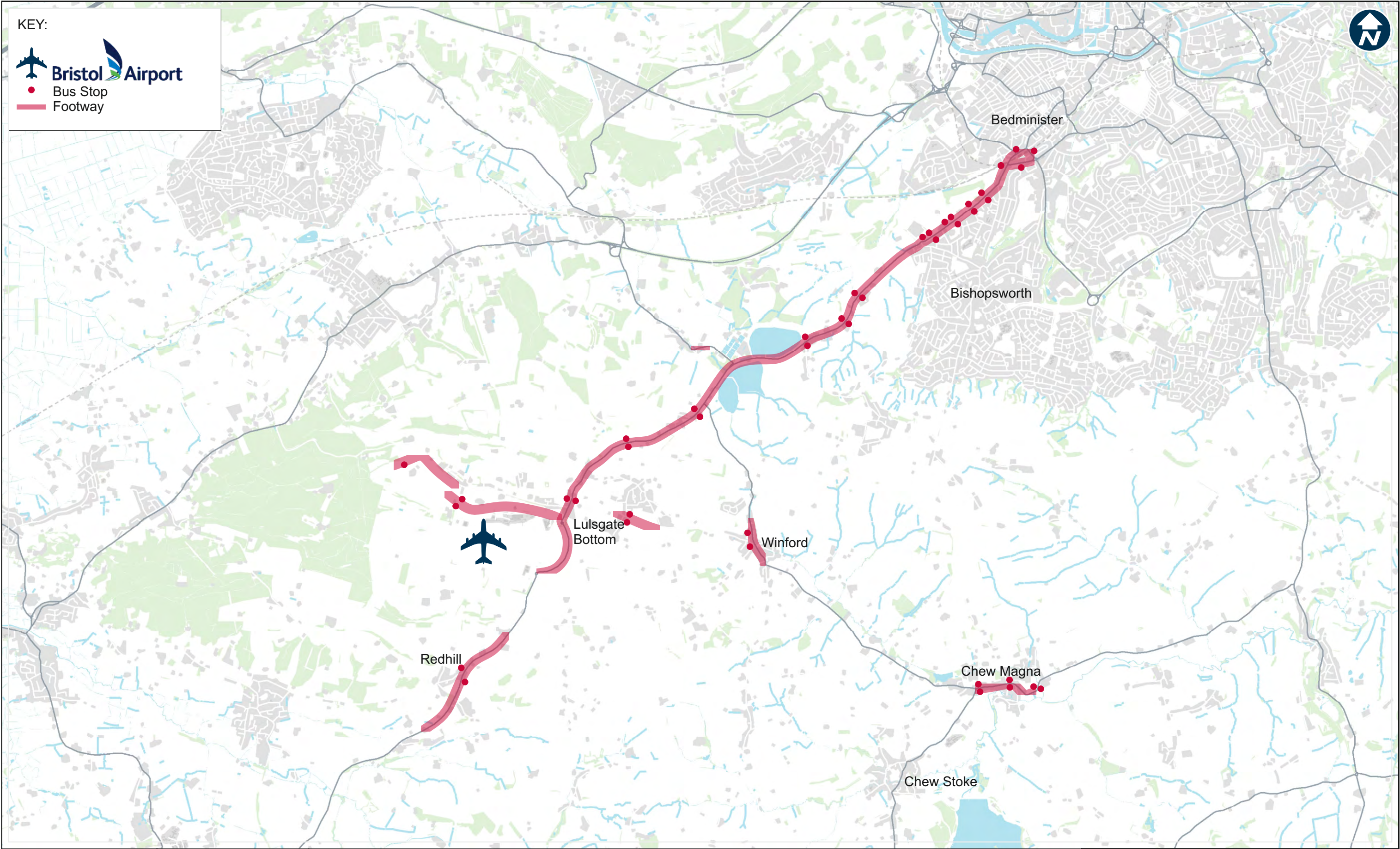
Contains Ordnance Survey data © Crown
copyright and database right 2018.

AIRPORT LOCATION AND LOCAL HIGHWAY NETWORK

BRISTOL AIRPORT

Mark	Revision	Drawn	Date	Chkd
Date	30/07/2018			
Scale	A3 NTS			
Drawn by	AA			
Checked by	JH			

FIGURE 6-6





Offices throughout
the UK and Europe
www.peterbrett.com

Client
BRISTOL AIRPORT LTD

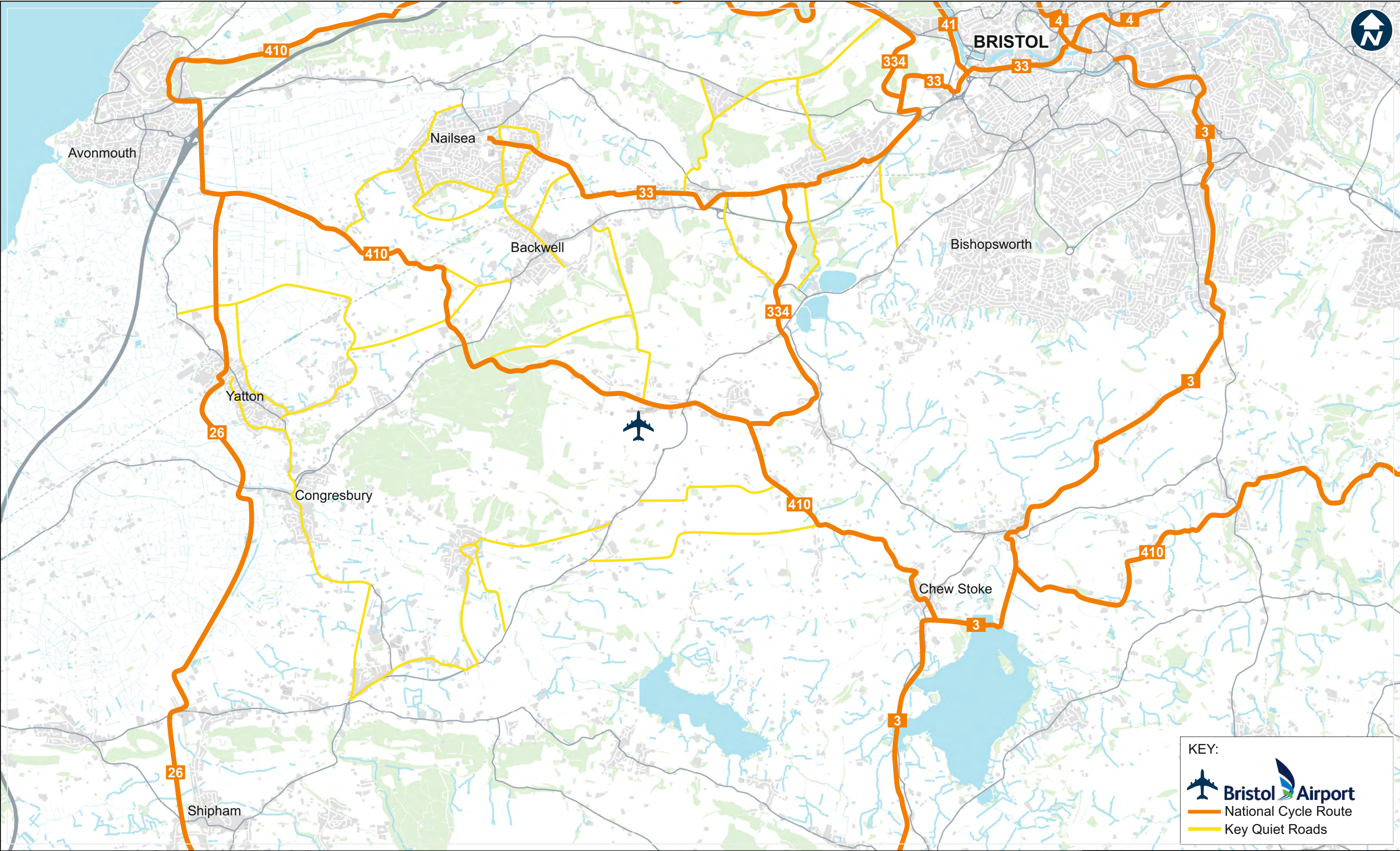
Contains Ordnance Survey data © Crown
copyright and database right 2018.

FOOTWAYS AND BUS STOPS

BRISTOL AIRPORT

Mark	Revision	Drawn	Date	Chkd
Date	30/07/2018			
Scale	A3 NTS			
Drawn by	AA			
Checked by	JH			

FIGURE 6-7



KEY:



Bristol Airport



National Cycle Route



Key Quiet Roads



Offices throughout
the UK and Europe
www.peterbrett.com

Client

BRISTOL AIRPORT LTD

Contains Ordnance Survey data © Crown
copyright and database right 2018.

CYCLE FACILITIES

BRISTOL AIRPORT

Mark	Revision	Drawn	Date	Chkd
Date	30/07/2018			
Scale	A3 NTS			
Drawn by	AA			
Checked by	JH			

FIGURE 6-8