


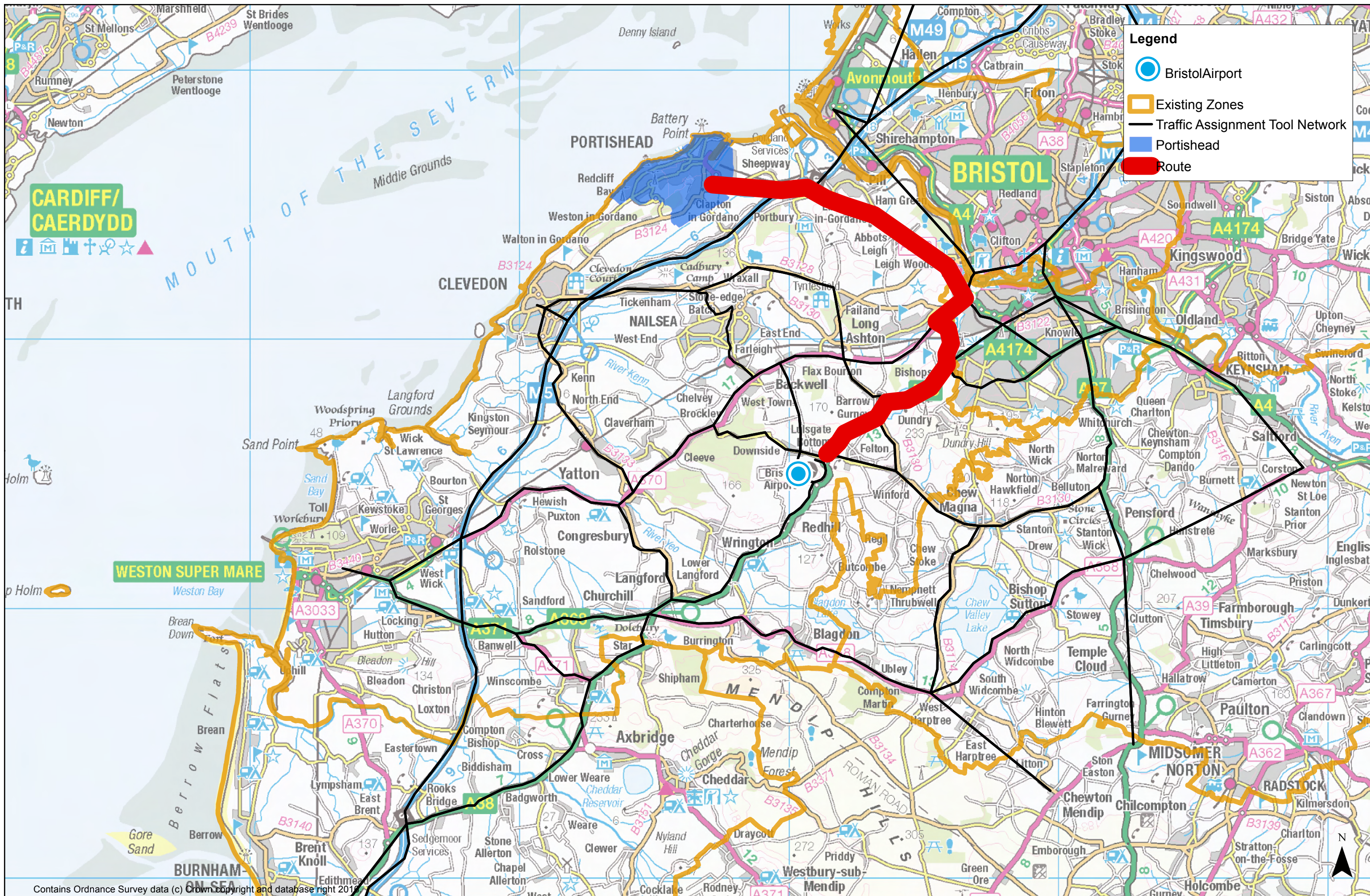
Contains Ordnance Survey data (c) Crown copyright and database right 2019

Development of Bristol Airport to
Accommodate 12 mppa




1:125,000 @ A3
21/02/19
Drawn: JB
Checked: DT

Bristol Airport Assignment Tool
Indicative Route Choice between
Zones 3 and 9



Contains Ordnance Survey data (c) Crown copyright and database right 2019

Development of Bristol Airport to
Accommodate 12 mppa



Client
1:125,000 @ A3
21/02/19
Drawn: JB
Checked: DT

Bristol Airport Assignment Tool
Indicative Route Choice between
Zones 4 and 9

Figure 4 Rev A