

© J.C.White Geomatics Limited
Copyright and other intellectual property rights in this drawing remain the property of J.C.White Geomatics Limited. The plans may not be copied, used or passed to any third party for any other purpose without the express consent of J.C.White Geomatics Limited.
Reproduced from Ordnance Survey Data © Crown Copyright July 2013
All Rights reserved. Licence Number 100020449.

124200mN

124000mN

123800mN

- GPS surveys
- volumetric surveys
- topographical surveys
- measured building surveys
- setting out
- boundary disputes
- engineering surveys
- deformation & settlement surveys

INDICATES EXTENT OF EXISTING FLOOD DEFENCES TO BE RAISED.


TITLE PLAN BOUNDARIES HAVE BEEN GRAPHICALLY FITTED TO ORDNANCE SURVEY DIGITAL DATA.
GENERAL NOTES & FEATURE POSITIONS, INCLUDING RAIL CENTRE LINE HAVE BEEN GRAPHICALLY FITTED FROM CLIENT SUPPLIED INFORMATION.

THIS PLAN IS ONLY TO BE USED TO PROVIDE A GENERAL OVERVIEW OF LAND REGISTRY TITLES
- FURTHER INVESTIGATION WILL BE REQUIRED FOR QUERIES WITH INDIVIDUAL BOUNDARIES

JOB TITLE : ROTHER VALLEY RAILWAY
"THE CLAPPERS" TO JUNCTION
ROAD, ROBERTSBURKE
CLIENT : ROTHER VALLEY RAILWAY LTD.
DRAWING TITLE : TITLE PLANS
SCALE : 1:1250
DWG. No. : Plan B - 2
DATE : February 2014
DRAWN BY : R O'Grady
REV. NO. :
CAD DATE : 15.03.2014
CAD FILE : Plan B (Sheets 1 - 7) - 18.dwg

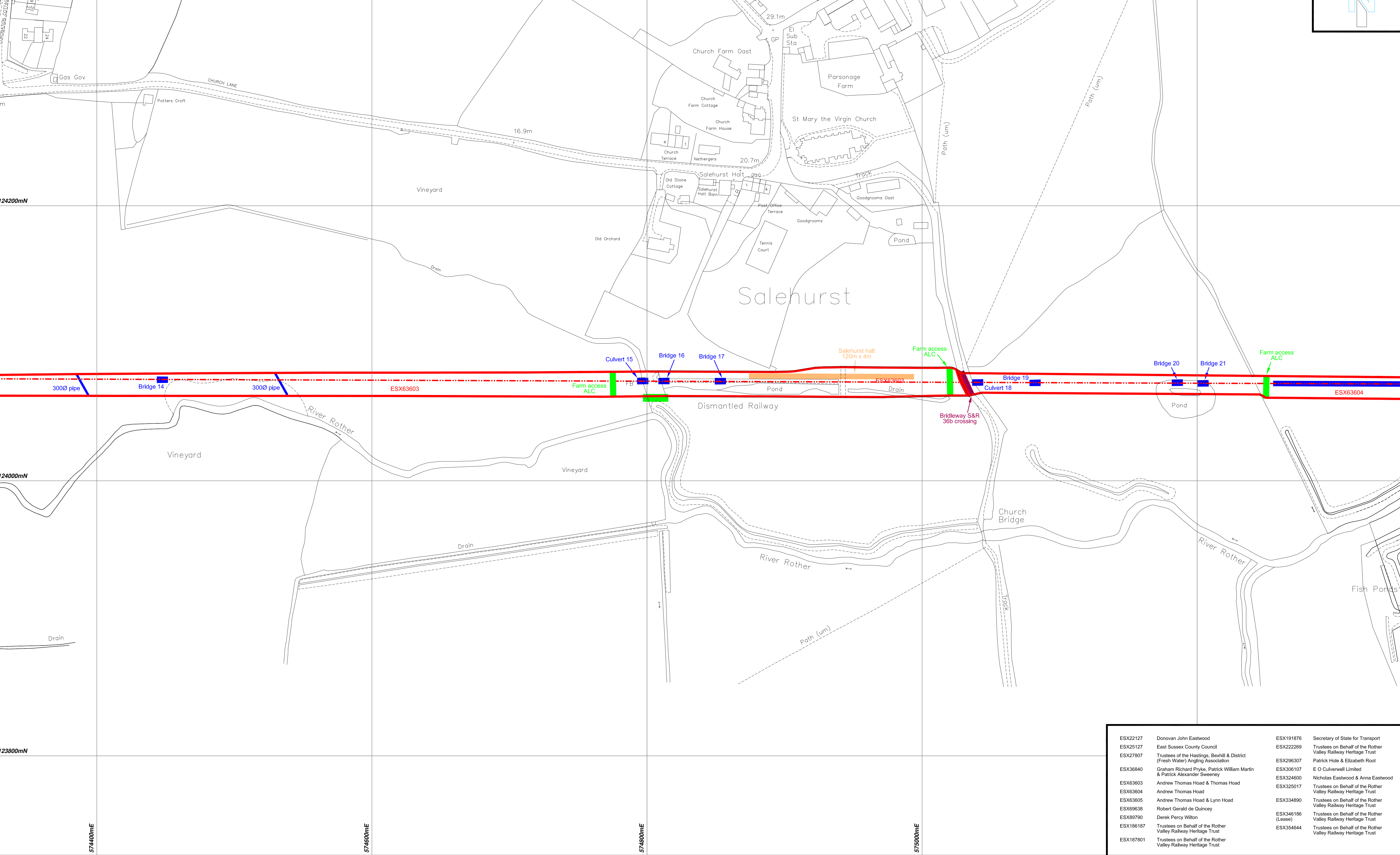
J.C. WHITE
Geomatics Limited
Shrine Barn, Sandling Road, Postling, Hythe, Kent, CT21 4HE
Email: surveys@jcwhite.co.uk Web Site: www.jcwhite.co.uk
Tel: 01303 261212 Fax: 01303 260460

ESX22127	Donovan John Eastwood	ESX191876	Secretary of State for Transport
ESX25127	East Sussex County Council	ESX222269	Trustees on Behalf of the Rother Valley Railway Heritage Trust
ESX27807	Trustees of the Hastings, Bexhill & District (Fresh Water) Angling Association	ESX296307	Patrick Hole & Elizabeth Root
ESX36840	Graham Richard Pryke, Patrick William Martin & Patrick Alexander Sweeney	ESX306107	E O Culvenwell Limited
ESX63603	Andrew Thomas Hoad & Thomas Hoad	ESX324600	Nicholas Eastwood & Anna Eastwood
ESX63604	Andrew Thomas Hoad	ESX325017	Trustees on Behalf of the Rother Valley Railway Heritage Trust
ESX63605	Andrew Thomas Hoad & Lynn Hoad	ESX334890	Trustees on Behalf of the Rother Valley Railway Heritage Trust
ESX69638	Robert Gerald de Quincey	ESX346186	Trustees on Behalf of the Rother Valley Railway Heritage Trust
ESX89790	Derek Percy Wilton	ESX354644	Trustees on Behalf of the Rother Valley Railway Heritage Trust
ESX186187	Trustees on Behalf of the Rother Valley Railway Heritage Trust		
ESX187801	Trustees on Behalf of the Rother Valley Railway Heritage Trust		



© J.C.White Geomatics Limited
Copyright and other intellectual property rights in this drawing remain the property of J.C.White Geomatics Limited. The plans may not be copied, used or passed to any third party for any other purpose without the express consent of J.C.White Geomatics Limited.

Reproduced from Ordnance Survey Data © Crown Copyright July 2013
All rights reserved. Licence Number 100020449.



- GPS surveys
- boundary disputes
- topographical surveys
- measured building surveys
- setting out
- engineering surveys
- deformation & settlement surveys

INDICATES EXTENT OF EXISTING FLOOD DEFENCES TO BE RAISED.


TITLE PLAN BOUNDARIES HAVE BEEN GRAPHICALLY FITTED TO ORDNANCE SURVEY DIGITAL DATA.
GENERAL NOTES & FEATURE POSITIONS, INCLUDING RAIL CENTRE LINE HAVE BEEN GRAPHICALLY FITTED FROM CLIENT SUPPLIED INFORMATION.

THIS PLAN IS ONLY TO BE USED TO PROVIDE A GENERAL OVERVIEW OF LAND REGISTRY TITLES
- FURTHER INVESTIGATION WILL BE REQUIRED FOR QUERIES WITH INDIVIDUAL BOUNDARIES

JOB TITLE : ROTHER VALLEY RAILWAY
"THE CLIPPERS" TO JUNCTION
ROAD, ROBERTSBURKE
CLIENT : ROTHER VALLEY RAILWAY LTD.
DRAWING TITLE : TITLE PLANS
SCALE : 1:1250
DWG. No. : Plan B - 3
DATE : February 2014
DRAWN BY : R O'Grady
REV. NO. :
CAD DATE : 15.03.2014
CADFILE : Plan B (Sheets 1 - 7) - 18Aug

ESX22127	Donovan John Eastwood	ESX191876	Secretary of State for Transport
ESX25127	East Sussex County Council	ESX222269	Trustees on Behalf of the Rother Valley Railway Heritage Trust
ESX27807	Trustees of the Hastings, Bexhill & District (Fresh Water) Angling Association	ESX296307	Patrick Hole & Elizabeth Root
ESX36840	Graham Richard Pryke, Patrick William Martin & Patrick Alexander Sweeney	ESX306107	E O Culvenell Limited
ESX63603	Andrew Thomas Hoad & Thomas Hoad	ESX324600	Nicholas Eastwood & Anna Eastwood
ESX63604	Andrew Thomas Hoad	ESX325017	Trustees on Behalf of the Rother Valley Railway Heritage Trust
ESX63605	Andrew Thomas Hoad & Lynn Hoad	ESX334890	Trustees on Behalf of the Rother Valley Railway Heritage Trust
ESX69638	Robert Gerald de Quincey	ESX346186 (Lease)	Trustees on Behalf of the Rother Valley Railway Heritage Trust
ESX89790	Derek Percy Wilton	ESX354644	Trustees on Behalf of the Rother Valley Railway Heritage Trust
ESX186187	Trustees on Behalf of the Rother Valley Railway Heritage Trust		
ESX187801	Trustees on Behalf of the Rother Valley Railway Heritage Trust		





© J.C.White Geomatics Limited
Copyright and other intellectual property rights in this drawing remain the property of J.C.White Geomatics Limited. The plans may not be copied, used or passed to any third party for any other purpose without the express consent of J.C.White Geomatics Limited.
Reproduced from Ordnance Survey Data © Ordnance Survey Copyright July 2013
All Rights reserved. Licence Number 100020443



- GPS surveys
- volumetric surveys
- topographical surveys
- measured building surveys
- setting out
- boundary disputes
- engineering surveys
- deformation & settlement surveys

INDICATES EXTENT OF EXISTING FLOOD DEFENCES TO BE RAISED.

TITLE PLAN BOUNDARIES HAVE BEEN GRAPHICALLY FITTED TO ORDNANCE SURVEY DIGITAL DATA.
GENERAL NOTES & FEATURE POSITIONS, INCLUDING RAIL CENTRE LINE HAVE BEEN GRAPHICALLY FITTED FROM CLIENT SUPPLIED INFORMATION.

THIS PLAN IS ONLY TO BE USED TO PROVIDE A GENERAL OVERVIEW OF LAND REGISTRY TITLES
- FURTHER INVESTIGATION WILL BE REQUIRED FOR QUERIES WITH INDIVIDUAL BOUNDARIES

JOB TITLE : ROTHER VALLEY RAILWAY "THE CLIPPERS" TO JUNCTION ROAD, ROBERTSBURKE		SCALE : 1:1250	JOB No. : 13/08/024
CLIENT : ROTHER VALLEY RAILWAY LTD.		DWG. No. : Plan B - 4	DATE : February 2014
DRAWING TITLE : TITLE PLANS		DRAWN BY : R O'Grady	REV. NO. :
CAD DATE : 15.03.2014		CAD FILE : Plan B (Sheets 1 - 7) - 18.dwg	

ESX22127	Donovan John Eastwood	ESX191876	Secretary of State for Transport
ESX25127	East Sussex County Council	ESX222269	Trustees on Behalf of the Rother Valley Railway Heritage Trust
ESX27807	Trustees of the Hastings, Bexhill & District (Fresh Water) Angling Association	ESX296307	Patrick Hole & Elizabeth Root
ESX36840	Graham Richard Pryke, Patrick William Martin & Patrick Alexander Sweeney	ESX306107	E O Culvenwell Limited
ESX36840	Andrew Thomas Hoad & Thomas Hoad	ESX324600	Nicholas Eastwood & Anna Eastwood
ESX63603	Andrew Thomas Hoad	ESX325017	Trustees on Behalf of the Rother Valley Railway Heritage Trust
ESX63604	Andrew Thomas Hoad	ESX334890	Trustees on Behalf of the Rother Valley Railway Heritage Trust
ESX63605	Andrew Thomas Hoad & Lynn Hoad	ESX346186	Trustees on Behalf of the Rother Valley Railway Heritage Trust
ESX69638	Robert Gerald de Quincey	ESX354644	Trustees on Behalf of the Rother Valley Railway Heritage Trust
ESX89790	Derek Percy Wilton		
ESX186187	Trustees on Behalf of the Rother Valley Railway Heritage Trust		
ESX187801	Trustees on Behalf of the Rother Valley Railway Heritage Trust		


Shrine Barn, Sandling Road, Postling, Hythe, Kent, CT21 4HE.
Email: survey@jcwhite.co.uk Web Site: www.jcwhite.co.uk
Tel: 01303 261212 Fax: 01303 260460

ORIGINAL SHEET SIZE A1

© J.C.White Geomatics Limited
Copyright and other intellectual property rights in this drawing remain the property of J.C.White Geomatics Limited. The plans may not be copied, used or passed to any third party for any other purpose without the express consent of J.C.White Geomatics Limited.

Reproduced from Ordnance Survey Data © Crown Copyright July 2013
All Rights reserved. Licence Number 100020449.

Plan B - 5



124200mN

124000mN

123800mN

576000mE

576200mE

576400mE

576600mE

- GPS surveys
- volumetric surveys
- topographical surveys
- measured building surveys
- setting out
- boundary disputes
- engineering surveys
- deformation & settlement surveys

INDICATES EXTENT OF EXISTING FLOOD DEFENCES TO BE RAISED.

TITLE PLAN BOUNDARIES HAVE BEEN GRAPHICALLY FITTED TO ORDNANCE SURVEY DIGITAL DATA.
GENERAL NOTES & FEATURE POSITIONS, INCLUDING RAIL CENTRE LINE HAVE BEEN GRAPHICALLY FITTED FROM CLIENT SUPPLIED INFORMATION.

THIS PLAN IS ONLY TO BE USED TO PROVIDE A GENERAL OVERVIEW OF LAND REGISTRY TITLES
- FURTHER INVESTIGATION WILL BE REQUIRED FOR QUERIES WITH INDIVIDUAL BOUNDARIES

JOB TITLE : ROTHER VALLEY RAILWAY
"THE CLAPPERS" TO JUNCTION ROAD, ROBERTSDRIVE
CLIENT : ROTHER VALLEY RAILWAY LTD.
DRAWING TITLE : TITLE PLANS
SCALE : 1:1250
DWG. No. : Plan B - 5
DATE : February 2014
DRAWN BY : R O'Grady
REV. NO. :
CAD DATE : 15.03.2014
CADFILE : Plan B (Sheets 1 - 7) - 18.dwg


ESX22127	Donovan John Eastwood	ESX191876	Secretary of State for Transport
ESX25127	East Sussex County Council	ESX222269	Trustees on Behalf of the Rother Valley Railway Heritage Trust
ESX27807	Trustees of the Hastings, Bexhill & District (Fresh Water) Angling Association	ESX296307	Patrick Hole & Elizabeth Root
ESX36840	Graham Richard Pryke, Patrick William Martin & Patrick Alexander Sweeney	ESX306107	E O Culvenell Limited
ESX63603	Andrew Thomas Hoad & Thomas Hoad	ESX324600	Nicholas Eastwood & Anna Eastwood
ESX63604	Andrew Thomas Hoad	ESX325017	Trustees on Behalf of the Rother Valley Railway Heritage Trust
ESX63605	Andrew Thomas Hoad & Lynn Hoad	ESX334890	Trustees on Behalf of the Rother Valley Railway Heritage Trust
ESX69638	Robert Gerald de Quincey	ESX346186 (Lease)	Trustees on Behalf of the Rother Valley Railway Heritage Trust
ESX89790	Derek Percy Wilton	ESX354644	Trustees on Behalf of the Rother Valley Railway Heritage Trust
ESX186187	Trustees on Behalf of the Rother Valley Railway Heritage Trust		
ESX187801	Trustees on Behalf of the Rother Valley Railway Heritage Trust		



ORIGINAL SHEET SIZE A1

© J.C.White Geomatics Limited
Copyright and other intellectual property rights in this drawing remain the property of J.C.White Geomatics Limited. The plans may not be copied, used or passed to any third party for any other purpose without the express consent of J.C.White Geomatics Limited.
Reproduced from Ordnance Survey Data © Crown Copyright July 2013
All Rights reserved. Licence Number 100020449.

Plan B - 6



124400mN

124200mN

124000mN

57600mE

57700mE

577200mE

577400mE

- GPS surveys
- volumetric surveys
- topographical surveys
- measured building surveys
- setting out
- boundary disputes
- engineering surveys
- deformation & settlement surveys

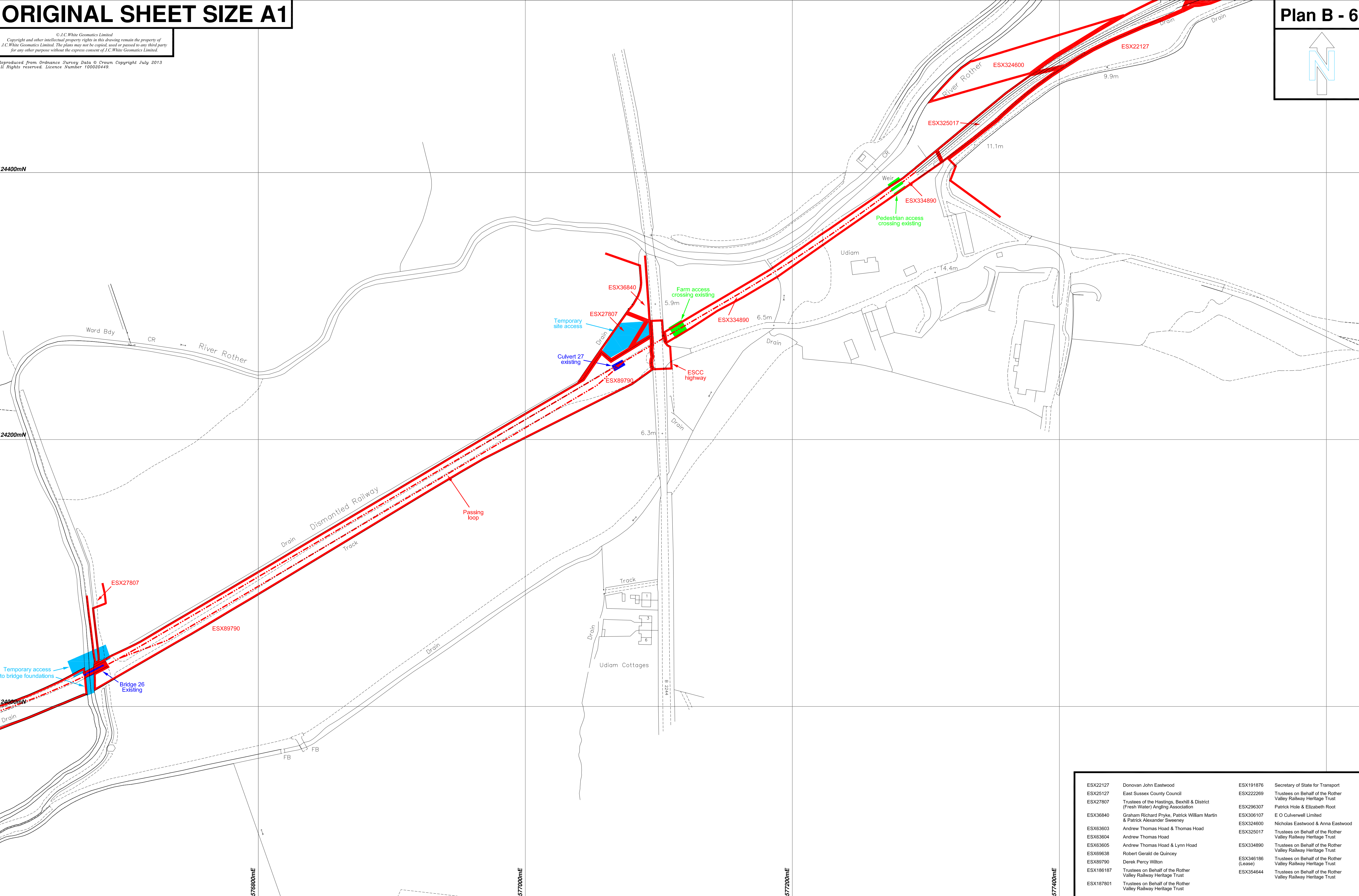
INDICATES EXTENT OF EXISTING FLOOD DEFENCES TO BE RAISED.

TITLE PLAN BOUNDARIES HAVE BEEN GRAPHICALLY FITTED TO ORDNANCE SURVEY DIGITAL DATA.
GENERAL NOTES & FEATURE POSITIONS, INCLUDING RAIL CENTRE LINE HAVE BEEN GRAPHICALLY FITTED FROM CLIENT SUPPLIED INFORMATION.

THIS PLAN IS ONLY TO BE USED TO PROVIDE A GENERAL OVERVIEW OF LAND REGISTRY TITLES
- FURTHER INVESTIGATION WILL BE REQUIRED FOR CLIPPERS WITH INDIVIDUAL BOUNDARIES

JOB TITLE : ROTHER VALLEY RAILWAY
"THE CLIPPERS" TO JUNCTION ROAD, ROBERTSBURKE
CLIENT : ROTHER VALLEY RAILWAY LTD.
DRAWING TITLE : TITLE PLANS
SCALE : 1:1250
DWG. No. : Plan B - 6
DATE : February 2014
DRAWN BY : R O'Grady
REV. NO. :
CAD DATE : 15.03.2014
CAD FILE : Plan B (Sheet 1 - 7) - 18Aug

J.C. WHITE
Geomatics Limited
Shrine Barn, Sandling Road, Postling, Hythe, Kent, CT21 4HE
Email: surveys@jcwhite.co.uk Web Site: www.jcwhite.co.uk
Tel: 01303 261212 Fax: 01303 260460



ESX22127	Donovan John Eastwood	ESX191876	Secretary of State for Transport
ESX25127	East Sussex County Council	ESX222269	Trustees on Behalf of the Rother Valley Railway Heritage Trust
ESX27807	Trustees of the Hastings, Bexhill & District (Fresh Water) Angling Association	ESX296307	Patrick Hole & Elizabeth Root
ESX36840	Graham Richard Pryke, Patrick William Martin & Patrick Alexander Sweeney	ESX306107	E O Culvenwell Limited
ESX63603	Andrew Thomas Hoad & Thomas Hoad	ESX324600	Nicholas Eastwood & Anna Eastwood
ESX63604	Andrew Thomas Hoad	ESX325017	Trustees on Behalf of the Rother Valley Railway Heritage Trust
ESX63605	Andrew Thomas Hoad & Lynn Hoad	ESX334890	Trustees on Behalf of the Rother Valley Railway Heritage Trust
ESX69638	Robert Gerald de Quincey	ESX346186 (Lease)	Trustees on Behalf of the Rother Valley Railway Heritage Trust
ESX89790	Derek Percy Wilton	ESX354644	Trustees on Behalf of the Rother Valley Railway Heritage Trust
ESX186187	Trustees on Behalf of the Rother Valley Railway Heritage Trust		
ESX187801	Trustees on Behalf of the Rother Valley Railway Heritage Trust		