TRANSPORT AND WORKS ACT 1992

Transport and Works (Applications and Objections Procedure) (England and Wales) Rules 2006

The Network Rail (Cambridge South Infrastructure Enhancements) Order

NR09: Deposited Plans and Sections, Rights of Way Plans and Open Space Plan

May 2021

Network Rail Infrastructure Limited
2nd Floor, One Eversholt Street
London NW1 2DN
(Applicant)

Dentons UK and Middle East LLP
One Fleet Place
London EC4M 7WS
(Solicitors and Parliamentary Agents)

Land Referencing Services
Telford Innovation Centre, SB113-114
Shifnal Road, Telford TF2 9NT
(Land Referencing Agent)

[This page is left intentionally blank]

TRANSPORT AND WORKS ACT 1992
The Network Rail (Cambridge South Infrastructure Enhancements) Order

Index

	Location Plan		i	
	Work No.		**Plans**	**Sections**
County of Cambridgeshire, City of Cambridge	1	New railway	1 and 2	8
	2	New railway	1 and 2	8
	3	Station and forecourts	2	8
	4	New cycle and pedestrian path	2 and 7	8
	5	New pedestrian path	2 and 7	8
County of Cambridgeshire, City of Cambridge and District of South Cambridgeshire	6	New railway	2 and 3	8
	7	New railway	2 and 3	8
County of Cambridgeshire, District of South Cambridgeshire	8	Realigned railway	4 and 5	9
	9	New railway	4	9
	10	Realigned railway	4 and 5	9
County of Cambridgeshire, City of Cambridge and District of South Cambridgeshire	11	Accommodation bridge and access road over Hobson’s Brook	6	9
County of Cambridgeshire, City of Cambridge and District of South Cambridgeshire	Open Space, Exchange Land and Schedule Monument Plan		10	

The Network Rail (Cambridge South Infrastructure Enhancements) Order
Location Plan

© CROWN COPYRIGHT
AND DATABASE RIGHTS 2020
ORDNANCE SURVEY 0100031673

0 1 2 3 4 5km

SCALE 1:50,000 @ A3

Note: The area enclosed by any limit of deviation or by any limit of land to be acquired or used is the area extending to the outer edge of the line marking those limits.

OS map data reproduced by permission of Ordnance Survey on behalf of HMSO. © Crown copyright. All rights reserved. Ordnance Survey licence number 0100040692.

Alternative Reference	Revision
Sheet i - Location Plan	P02.1

Drawing Number
158454-ARC-00-ZZ-DRG-EMF-200000

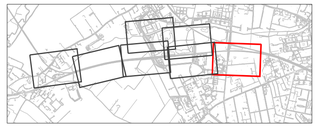

Key Plan
Scale 1:50000

County of Cambridgeshre
City Of Cambridge

0 25 50 75 100 125m
SCALE 1:1250 @ A1

The Network Rail (Cambridge South Infrastructure Enhancements) Order

Sheet No. 1 of 10

UNRESTRICTED POWERS TO ACQUIRE LAND
No. On Plan:
001a, 003, 014

POWERS OF LIMITED TEMPORARY USE OF LAND
No. On Plan:
001, 012, 013

POWERS OF LIMITED TEMPORARY USE OF LAND AND ACQUISITION RIGHTS
No. On Plan:
002

POWERS LIMITED TO ACQUISITION RIGHTS
No. On Plan:
022

HIGHWAYS TO BE STOPPED UP PERMANENTLY (WITH POWER TO STOP UP TEMPORARILY DURING CONSTRUCTION WORKS)

HIGHWAY TO STOPPED	NEW HIGHWAY TO PROVIDED
None	None

HIGHWAYS TO BE STOPPED UP TEMPORARILY

Access track off Long Road (within parcel 001)

KEY

- CENTRE LINE OF WORK
- LIMIT OF DEVIATION
- LIMIT OF LAND TO BE USED OR ACQUIRED
- COUNTY / BOROUGH/ DISTRICT BOUNDARY
- PARISH BOUNDARY
- EXISTING OR ALLEGED PUBLIC RIGHT OF WAY
- PUBLIC HIGHWAY OR ALLEGED PUBLIC HIGHWAY TO BE TEMPORARILY STOPPED UP
- CYCLE TRACK (ADOPTED HIGHWAY)
- PRIVATE LEVEL CROSSING TO BE STOPPED UP
- CUT LINE
- PROPOSED CYCLE TRACK TEMPORARY DIVERSION
- (A) NEW / IMPROVED ACCESS
- (C) COMPOUND
- ● COMMENCEMENT OF WORK
- ○ TERMINATION OF WORK
- 0XX LAND PARCEL NUMBERS

Note: The area enclosed by any limit of deviation or by any limit of land to be acquired or used is the area extending to the outer edge of the line marking those limits.

OS map data reproduced by permission of Ordnance Survey on behalf of HMSO. © Crown copyright. All rights reserved. Ordnance Survey licence number 0100040692.

Alternative Reference: Sheet 1 of 10
Revision: P02.1
Drawing Number: 158454-ARC-00-ZZ-DRG-EMF-200001

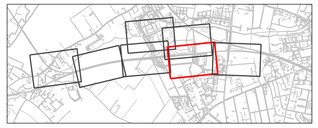

Key Plan
Scale 1:50000

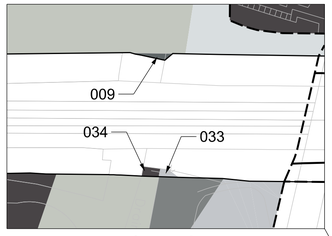

Inset A

County of Cambridgeshre
City Of Cambridge

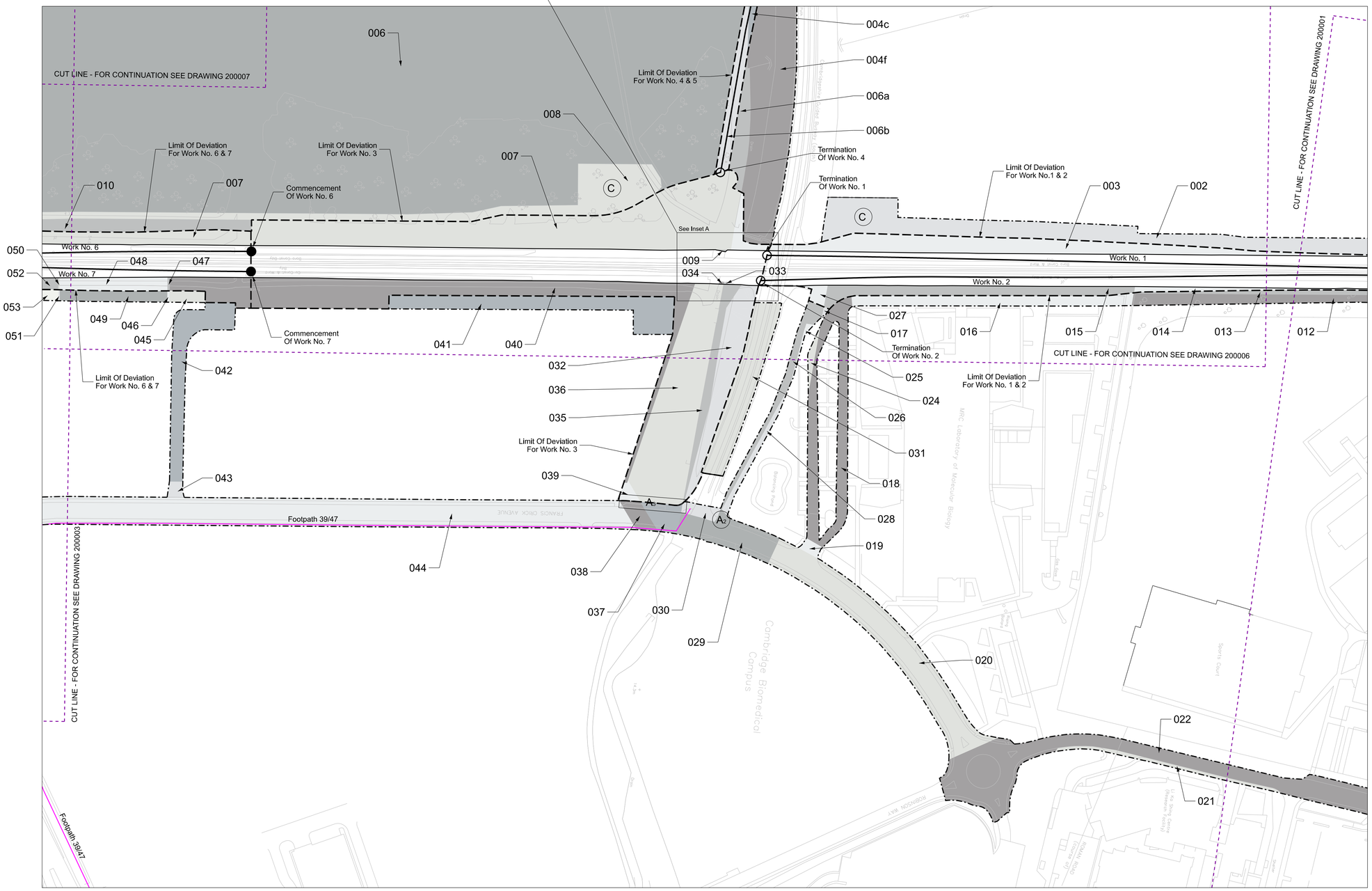

0 25 50 75 100 125m
SCALE 1:1250 @ A1

The Network Rail (Cambridge South Infrastructure Enhancements) Order

Sheet No. 2 of 10

UNRESTRICTED POWERS TO ACQUIRE LAND

No. On Plan:

003, 004c, 006b, 007, 009, 014, 015, 027, 032, 033, 034, 035, 036, 039, 040, 047, 048, 050, 052

POWERS OF LIMITED TEMPORARY USE OF LAND

No. On Plan:

004f, 006, 006a, 010, 012, 013, 016, 017, 026, 028, 041, 045, 046, 049, 051, 053

POWERS OF LIMITED TEMPORARY USE OF LAND AND ACQUISITION RIGHTS

No. On Plan:

002, 008

POWERS LIMITED TO ACQUISITION RIGHTS

No. On Plan:

018, 019, 020, 021, 022, 024, 029, 030, 031, 037, 038, 042, 043, 044

HIGHWAYS TO BE STOPPED UP PERMANENTLY (WITH POWER TO STOP UP TEMPORARILY DURING CONSTRUCTION WORKS)

HIGHWAY TO STOPPED	NEW HIGHWAY TO PROVIDED
None	None

HIGHWAYS TO BE STOPPED UP TEMPORARILY

HIGHWAY TO STOPPED
None

KEY

- CENTRE LINE OF WORK
- LIMIT OF DEVIATION
- LIMIT OF LAND TO BE USED OR ACQUIRED
- COUNTY / BOROUGH/ DISTRICT BOUNDARY
- PARISH BOUNDARY
- EXISTING OR ALLEGED PUBLIC RIGHT OF WAY
- PUBLIC HIGHWAY OR ALLEGED PUBLIC HIGHWAY TO BE TEMPORARILY STOPPED UP
- CYCLE TRACK (ADOPTED HIGHWAY)
- PRIVATE LEVEL CROSSING TO BE STOPPED UP
- CUT LINE
- PROPOSED CYCLE TRACK TEMPORARY DIVERSION
- (A) NEW / IMPROVED ACCESS
- (C) COMPOUND
- ● COMMENCEMENT OF WORK
- ○ TERMINATION OF WORK
- 0XX LAND PARCEL NUMBERS

Note: The area enclosed by any limit of deviation or by any limit of land to be acquired or used is the area extending to the outer edge of the line marking those limits.

OS map data reproduced by permission of Ordnance Survey on behalf of HMSO. © Crown copyright. All rights reserved. Ordnance Survey licence number 0100040692.

Alternative Reference: Sheet 2 of 10

Revision: P02.1

Drawing Number: 158454-ARC-00-ZZ-DRG-EMF-200002

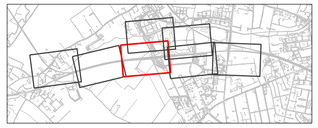

Key Plan
Scale 1:50000

County of Cambridgeshre
District Of South Cambridgeshire
Parish Of Great Shelford

County of Cambridgeshre
City Of Cambridge

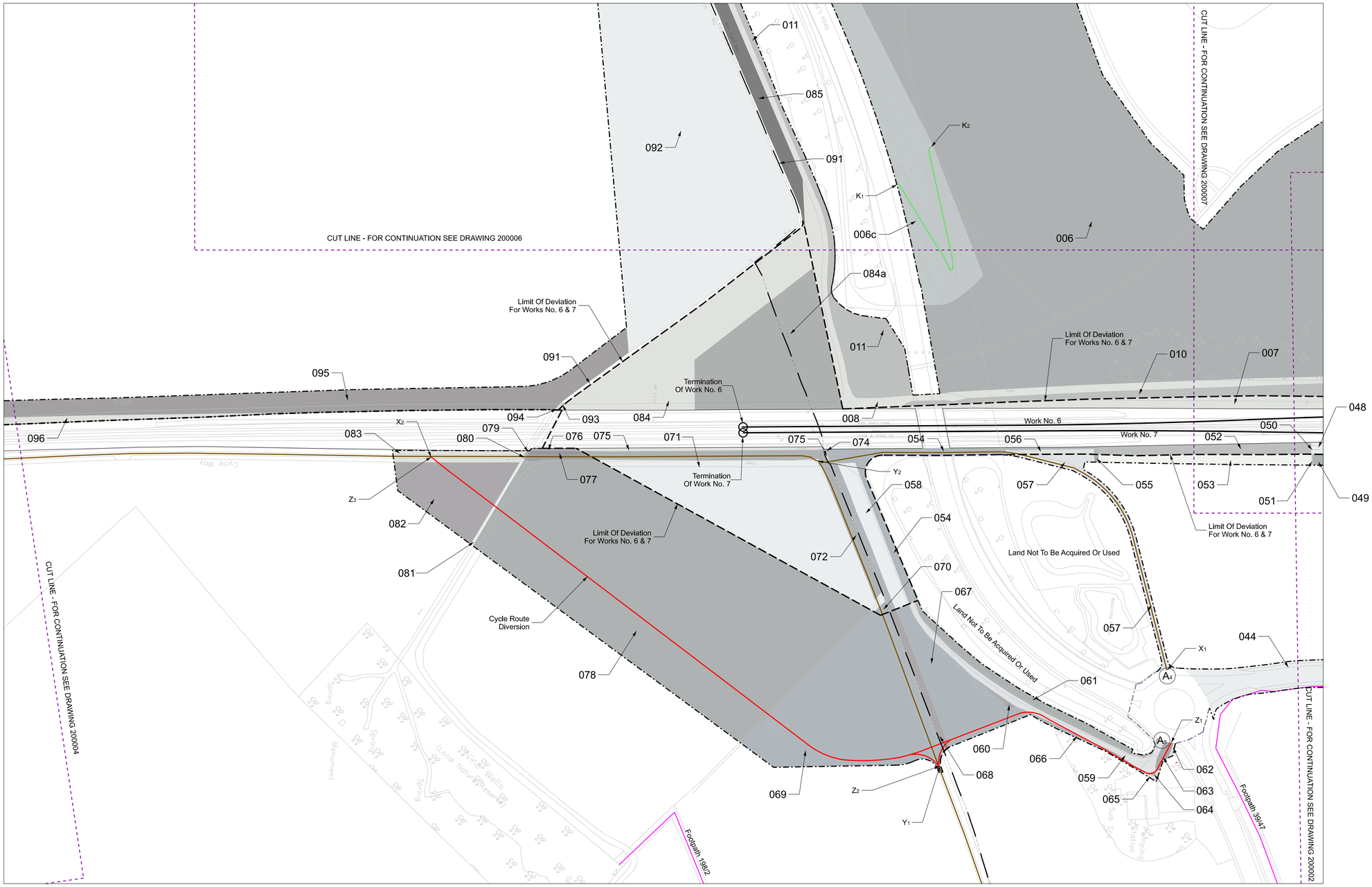

0 25 50 75 100 125m
SCALE 1:1250 @ A1

The Network Rail (Cambridge South Infrastructure Enhancements) Order

Sheet No. 3 of 10

UNRESTRICTED POWERS TO ACQUIRE LAND

No. On Plan:

007, 048, 050, 052, 054, 056, 058, 070, 071, 072, 074, 075, 084a, 092, 096

POWERS OF LIMITED TEMPORARY USE OF LAND

No. On Plan:

006, 006c, 010, 011, 049, 051, 053, 055, 057, 061, 062, 063, 064, 065, 066, 067, 068, 069, 076, 077, 078, 079, 080, 081, 082, 083, 085, 093, 094

POWERS OF LIMITED TEMPORARY USE OF LAND AND ACQUISITION RIGHTS

No. On Plan:

008, 059, 060, 095

POWERS LIMITED TO ACQUISITION RIGHTS

No. On Plan:

044

HIGHWAYS TO BE STOPPED UP PERMANENTLY (WITH POWER TO STOP UP TEMPORARILY DURING CONSTRUCTION WORKS)

HIGHWAY TO STOPPED	NEW HIGHWAY TO PROVIDED
None	None

HIGHWAYS TO BE STOPPED UP TEMPORARILY

HIGHWAY TO STOPPED

National Cycle Network Route 11

Genome Path

Addenbrookes Road Footway (Leading to Hobsons Park with parcel 006c)

KEY

- CENTRE LINE OF WORK
- LIMIT OF DEVIATION
- LIMIT OF LAND TO BE USED OR ACQUIRED
- COUNTY / BOROUGH/ DISTRICT BOUNDARY
- PARISH BOUNDARY
- EXISTING OR ALLEGED PUBLIC RIGHT OF WAY
- PUBLIC HIGHWAY OR ALLEGED PUBLIC HIGHWAY TO BE TEMPORARILY STOPPED UP
- CYCLE TRACK (ADOPTED HIGHWAY)
- PRIVATE LEVEL CROSSING TO BE STOPPED UP
- CUT LINE
- PROPOSED CYCLE TRACK TEMPORARY DIVERSION
- (A) NEW / IMPROVED ACCESS
- (C) COMPOUND
- ● COMMENCEMENT OF WORK
- ○ TERMINATION OF WORK
- 0XX LAND PARCEL NUMBERS

Note: The area enclosed by any limit of deviation or by any limit of land to be acquired or used is the area extending to the outer edge of the line marking those limits.

OS map data reproduced by permission of Ordnance Survey on behalf of HMSO. © Crown copyright. All rights reserved. Ordnance Survey licence number 0100040692.

Alternative Reference: Sheet 3 of 10

Revision: P02.1

Drawing Number: 158454-ARC-00-ZZ-DRG-EMF-200003

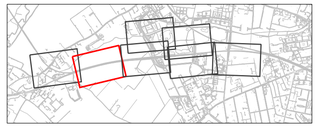

Key Plan
Scale 1:50000

County of Cambridgeshre
District Of South Cambridgeshire
Parish Of Great Shelford

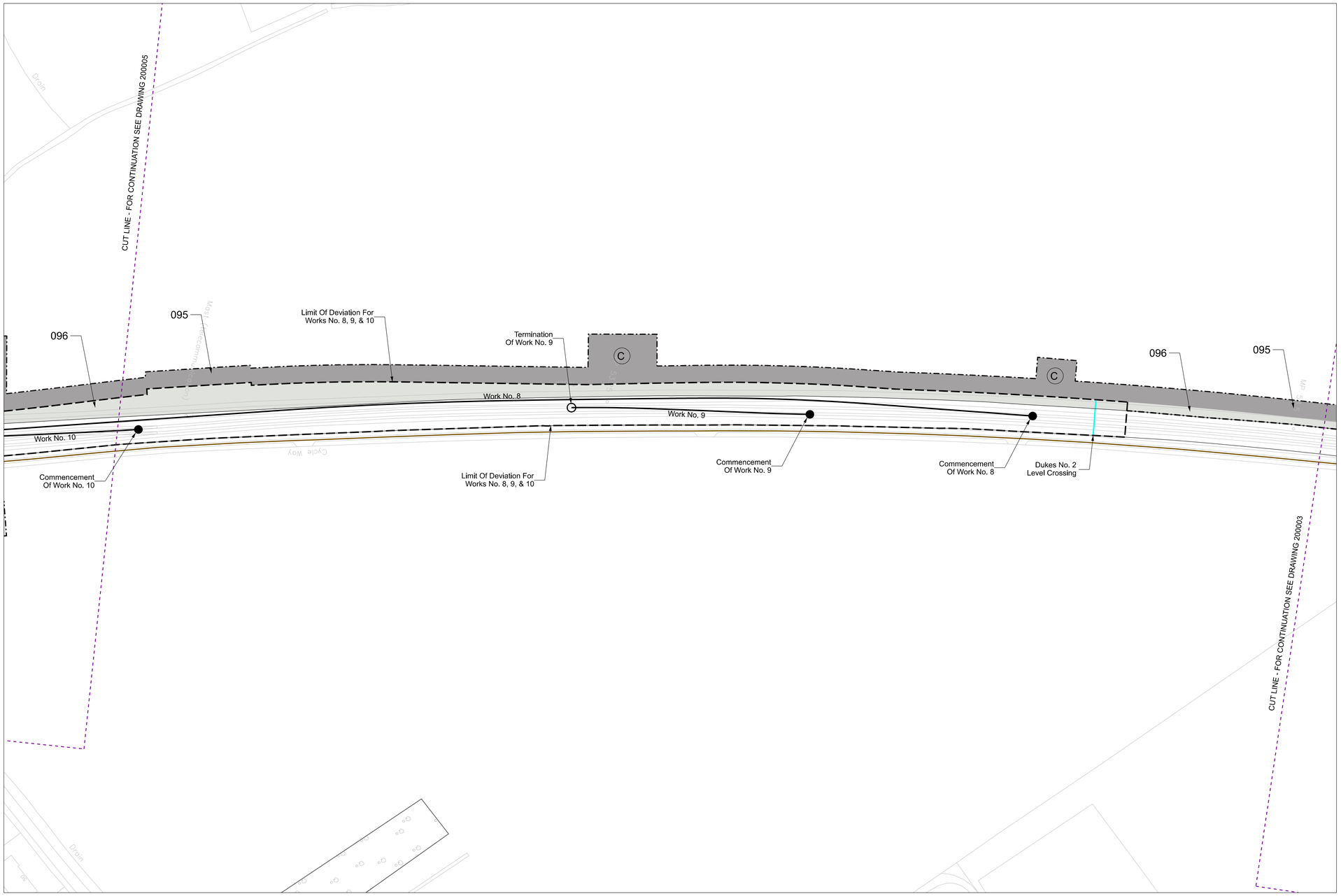

0 25 50 75 100 125m
SCALE 1:1250 @ A1

The Network Rail (Cambridge South Infrastructure Enhancements) Order

Sheet No. 4 of 10

UNRESTRICTED POWERS TO ACQUIRE LAND
No. On Plan:
96

POWERS OF LIMITED TEMPORARY USE OF LAND
No. On Plan:
None

POWERS OF LIMITED TEMPORARY USE OF LAND AND ACQUISITION RIGHTS
No. On Plan:
095

POWERS LIMITED TO ACQUISITION RIGHTS
No. On Plan:
None

HIGHWAYS TO BE STOPPED UP PERMANENTLY (WITH POWER TO STOP UP TEMPORARILY DURING CONSTRUCTION WORKS)

HIGHWAY TO STOPPED	NEW HIGHWAY TO PROVIDED
None	None

HIGHWAYS TO BE STOPPED UP TEMPORARILY
HIGHWAY TO STOPPED
None

KEY

- CENTRE LINE OF WORK
- LIMIT OF DEVIATION
- LIMIT OF LAND TO BE USED OR ACQUIRED
- COUNTY / BOROUGH/ DISTRICT BOUNDARY
- PARISH BOUNDARY
- EXISTING OR ALLEGED PUBLIC RIGHT OF WAY
- PUBLIC HIGHWAY OR ALLEGED PUBLIC HIGHWAY TO BE TEMPORARILY STOPPED UP
- CYCLE TRACK (ADOPTED HIGHWAY)
- PRIVATE LEVEL CROSSING TO BE STOPPED UP
- CUT LINE
- PROPOSED CYCLE TRACK TEMPORARY DIVERSION
- (A) NEW / IMPROVED ACCESS
- (C) COMPOUND
- ● COMMENCEMENT OF WORK
- ○ TERMINATION OF WORK
- 0XX LAND PARCEL NUMBERS

Note: The area enclosed by any limit of deviation or by any limit of land to be acquired or used is the area extending to the outer edge of the line marking those limits.

OS map data reproduced by permission of Ordnance Survey on behalf of HMSO. © Crown copyright. All rights reserved. Ordnance Survey licence number 0100040692.

Alternative Reference	Revision
Sheet 4 of 10	P02.1

Drawing Number
158454-ARC-00-ZZ-DRG-EMF-200004

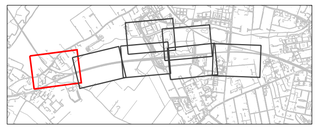

Key Plan
Scale 1:50000

County of Cambridgeshre
District Of South Cambridgeshire
Parish Of Great Shelford

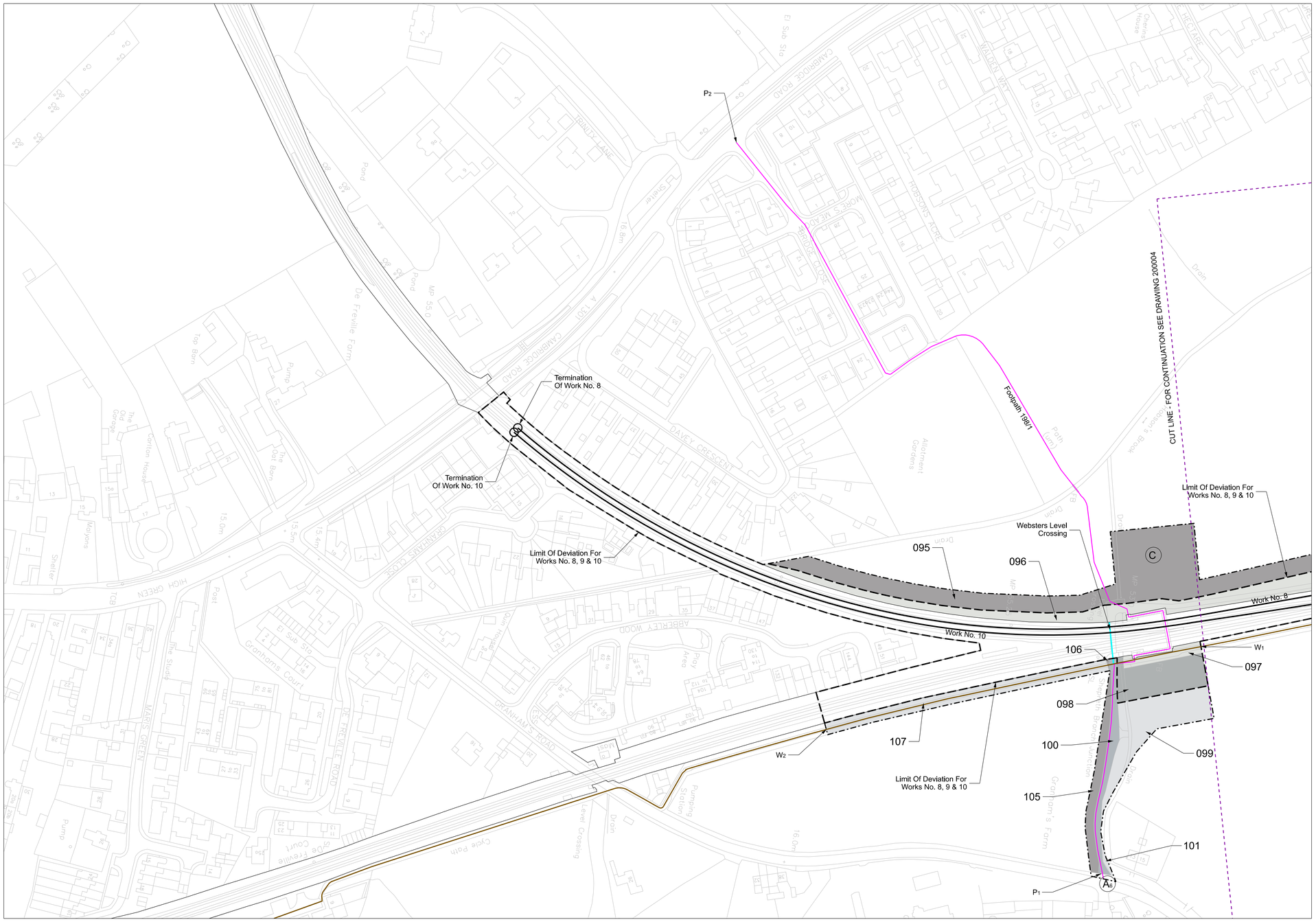

0 25 50 75 100 125m
SCALE 1:1250 @ A1

The Network Rail (Cambridge South Infrastructure Enhancements) Order

Sheet No. 5 of 10

UNRESTRICTED POWERS TO ACQUIRE LAND

No. On Plan:

096, 098

POWERS OF LIMITED TEMPORARY USE OF LAND

No. On Plan:

095, 097, 099, 101, 105, 106, 107

POWERS OF LIMITED TEMPORARY USE OF LAND AND ACQUISITION RIGHTS

No. On Plan:

096, 100

POWERS LIMITED TO ACQUISITION RIGHTS

No. On Plan:

None

HIGHWAYS TO BE STOPPED UP PERMANENTLY (WITH POWER TO STOP UP TEMPORARILY DURING CONSTRUCTION WORKS)

HIGHWAY TO STOPPED	NEW HIGHWAY TO PROVIDED

HIGHWAYS TO BE STOPPED UP TEMPORARILY

HIGHWAY TO STOPPED

KEY

- CENTRE LINE OF WORK
- LIMIT OF DEVIATION
- LIMIT OF LAND TO BE USED OR ACQUIRED
- COUNTY / BOROUGH/ DISTRICT BOUNDARY
- PARISH BOUNDARY
- EXISTING OR ALLEGED PUBLIC RIGHT OF WAY
- PUBLIC HIGHWAY OR ALLEGED PUBLIC HIGHWAY TO BE TEMPORARILY STOPPED UP
- CYCLE TRACK (ADOPTED HIGHWAY)
- PRIVATE LEVEL CROSSING TO BE STOPPED UP
- CUT LINE
- PROPOSED CYCLE TRACK TEMPORARY DIVERSION
- (A) NEW / IMPROVED ACCESS
- (C) COMPOUND
- ● COMMENCEMENT OF WORK
- ○ TERMINATION OF WORK
- 0XX LAND PARCEL NUMBERS

Note: The area enclosed by any limit of deviation or by any limit of land to be acquired or used is the area extending to the outer edge of the line marking those limits.

OS map data reproduced by permission of Ordnance Survey on behalf of HMSO. © Crown copyright. All rights reserved. Ordnance Survey licence number 0100040692.

Alternative Reference: Sheet 5 of 10

Revision: P02.1

Drawing Number: 158454-ARC-00-ZZ-DRG-EMF-200005

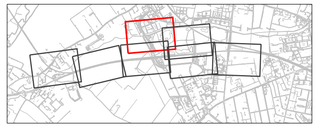

Key Plan
Scale 1:50000

County of Cambridgeshire
District Of South Cambridgeshire
Parish Of Great Shelford

County of Cambridgeshire
City Of Cambridge

0 25 50 75 100 125m
SCALE 1:1250 @ A1

The Network Rail (Cambridge South Infrastructure Enhancements) Order

Sheet No. 6 of 10

UNRESTRICTED POWERS TO ACQUIRE LAND

No. On Plan:

086, 089, 092

POWERS OF LIMITED TEMPORARY USE OF LAND

No. On Plan:

006, 006c, 011, 078, 084, 085, 088, 090, 091

POWERS OF LIMITED TEMPORARY USE OF LAND AND ACQUISITION RIGHTS

No. On Plan:

008, 008a

POWERS LIMITED TO ACQUISITION RIGHTS

No. On Plan:

None

HIGHWAYS TO BE STOPPED UP PERMANENTLY (WITH POWER TO STOP UP TEMPORARILY DURING CONSTRUCTION WORKS)

HIGHWAY TO STOPPED	NEW HIGHWAY TO PROVIDED

HIGHWAYS TO BE STOPPED UP TEMPORARILY

Addenbrookes Road Footway (Leading to Hobsons Park with parcel 006c)

KEY

- CENTRE LINE OF WORK
- LIMIT OF DEVIATION
- LIMIT OF LAND TO BE USED OR ACQUIRED
- COUNTY / BOROUGH/ DISTRICT BOUNDARY
- PARISH BOUNDARY
- EXISTING OR ALLEGED PUBLIC RIGHT OF WAY
- PUBLIC HIGHWAY OR ALLEGED PUBLIC HIGHWAY TO BE TEMPORARILY STOPPED UP
- CYCLE TRACK (ADOPTED HIGHWAY)
- PRIVATE LEVEL CROSSING TO BE STOPPED UP
- CUT LINE
- PROPOSED CYCLE TRACK TEMPORARY DIVERSION
- (A) NEW / IMPROVED ACCESS
- (C) COMPOUND
- ● COMMENCEMENT OF WORK
- ○ TERMINATION OF WORK
- 0XX LAND PARCEL NUMBERS

Note: The area enclosed by any limit of deviation or by any limit of land to be acquired or used is the area extending to the outer edge of the line marking those limits.

OS map data reproduced by permission of Ordnance Survey on behalf of HMSO. © Crown copyright. All rights reserved. Ordnance Survey licence number 0100040692.

Alternative Reference
Sheet 6 of 10

Revision
P02.1

Drawing Number
158454-ARC-00-ZZ-DRG-EMF-200006

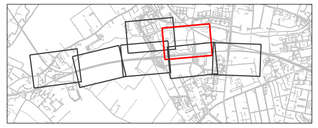

Key Plan
Scale 1:50000

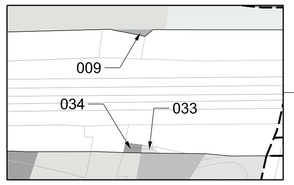

Inset B

County of Cambridgeshre
City Of Cambridge

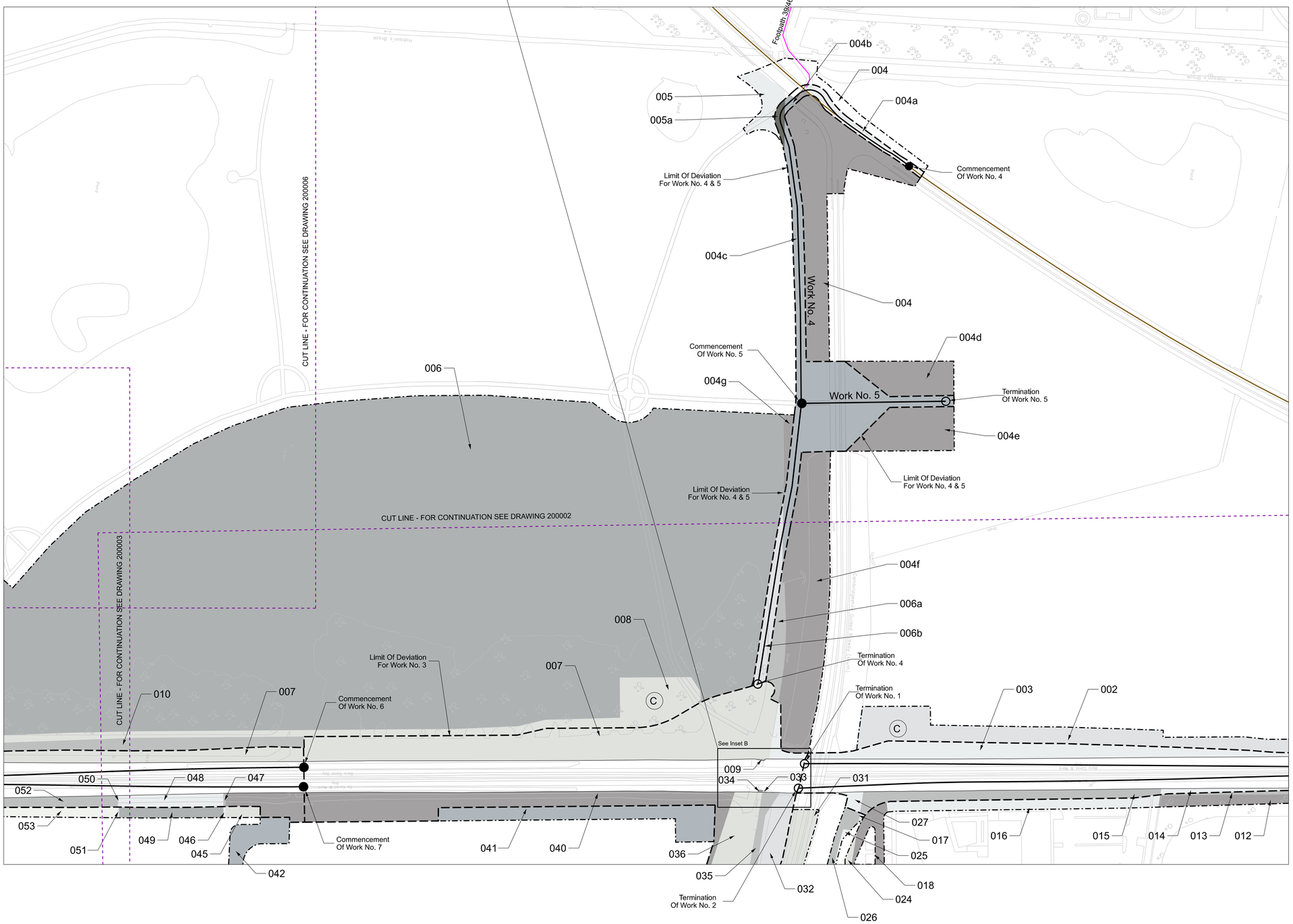

0 25 50 75 100 125m
SCALE 1:1250 @ A1

The Network Rail (Cambridge South Infrastructure Enhancements) Order

Sheet No. 7 of 10

UNRESTRICTED POWERS TO ACQUIRE LAND

No. On Plan:

004a, 004b 004c, 005a, 006B, 007, 008, 009, 014, 015, 027, 040, 047, 048, 050, 052

POWERS OF LIMITED TEMPORARY USE OF LAND

No. On Plan:

004, 004d, 004e, 004f, 004g 005, 006, 006a, 010, 012, 013, 016, 017, 025, 026, 041, 045, 046, 049, 051, 053

POWERS OF LIMITED TEMPORARY USE OF LAND AND ACQUISITION RIGHTS

No. On Plan:

002, 008

POWERS LIMITED TO ACQUISITION RIGHTS

No. On Plan:

018, 024, 031, 042

HIGHWAYS TO BE STOPPED UP PERMANENTLY (WITH POWER TO STOP UP TEMPORARILY DURING CONSTRUCTION WORKS)

HIGHWAY TO STOPPED	NEW HIGHWAY TO PROVIDED

HIGHWAYS TO BE STOPPED UP TEMPORARILY

HIGHWAY TO STOPPED

KEY

- CENTRE LINE OF WORK
- LIMIT OF DEVIATION
- LIMIT OF LAND TO BE USED OR ACQUIRED
- COUNTY / BOROUGH/ DISTRICT BOUNDARY
- PARISH BOUNDARY
- EXISTING OR ALLEGED PUBLIC RIGHT OF WAY
- PUBLIC HIGHWAY OR ALLEGED PUBLIC HIGHWAY TO BE TEMPORARILY STOPPED UP
- CYCLE TRACK (ADOPTED HIGHWAY)
- PRIVATE LEVEL CROSSING TO BE STOPPED UP
- CUT LINE
- PROPOSED CYCLE TRACK TEMPORARY DIVERSION
- (A) NEW / IMPROVED ACCESS
- (C) COMPOUND
- ● COMMENCEMENT OF WORK
- ○ TERMINATION OF WORK
- 0XX LAND PARCEL NUMBERS

Note: The area enclosed by any limit of deviation or by any limit of land to be acquired or used is the area extending to the outer edge of the line marking those limits.

OS map data reproduced by permission of Ordnance Survey on behalf of HMSO. © Crown copyright. All rights reserved. Ordnance Survey licence number 0100040692.

Alternative Reference: Sheet 7 of 10

Revision: P02.1

Drawing Number: 158454-ARC-00-ZZ-DRG-EMF-200007

The Network Rail (Cambridge South Infrastructure Enhancements) Order Sections

Sheet No. 8 of 10

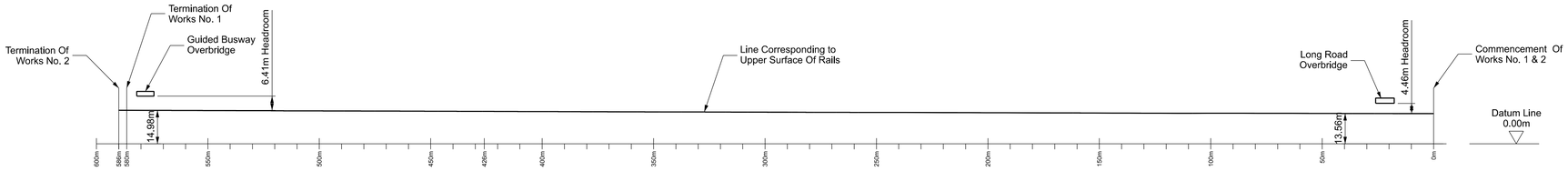

Work No. 1 & 2 Long Section
Scale 1:250

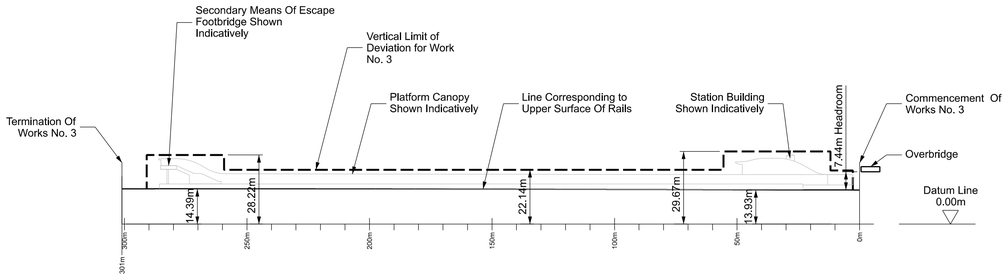

Work No. 3 Long Section
Scale 1:250

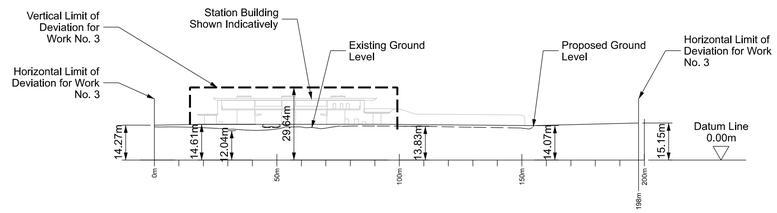

Work No. 3 Station Building Cross Section
Scale 1:250

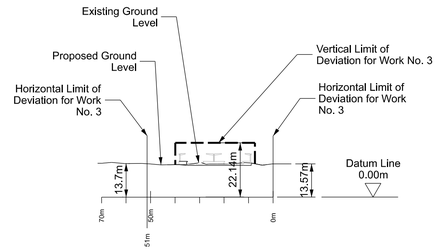

Work No. 3 Canopy Cross Section
Scale 1:250

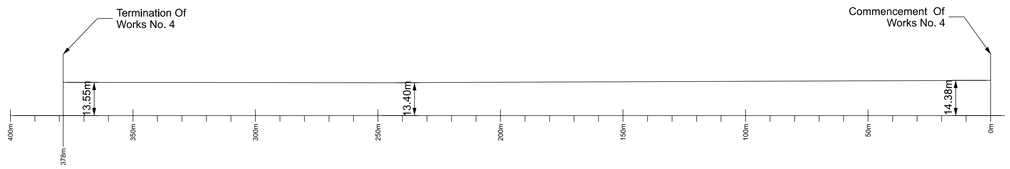

Work No. 4 Long Section
Scale 1:250

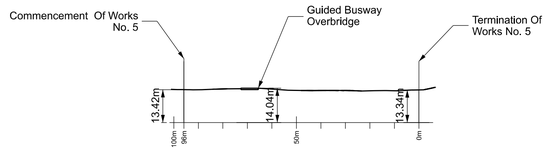

Work No. 5
Scale 1:1250

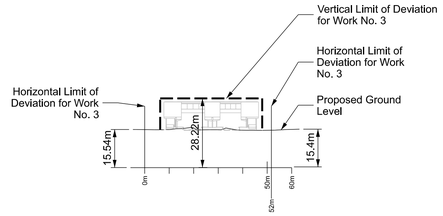

Work No. 3 Secondary Means Of Escape Footbridge Cross Section
Scale 1:250

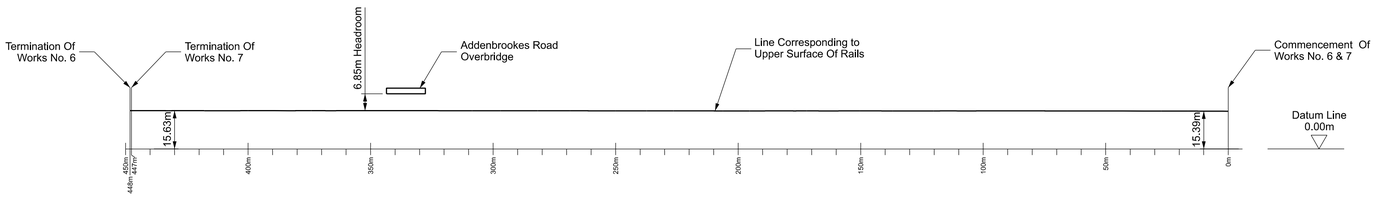

Work No. 6 & 7 Long Section
Scale 1:250

Note: The area enclosed by any limit of deviation or by any limit of land to be acquired or used is the area extending to the outer edge of the line marking those limits.

OS map data reproduced by permission of Ordnance Survey on behalf of HMSO. © Crown copyright. All rights reserved. Ordnance Survey licence number 0100040692.

0 5 10 15 20 25m
SCALE 1:250 @ A1

Alternative Reference	Revision
Sections - Sheet 8 of 10	P01.1

Drawing Number
158454-ARC-00-ZZ-DRG-EMF-200008

The Network Rail (Cambridge South Infrastructure Enhancements) Order
Sections

Sheet No. 9 of 10

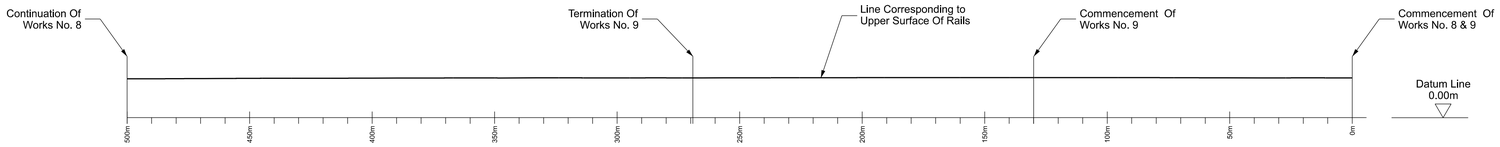

- Work No. 8 & 9
- Scale 1:250

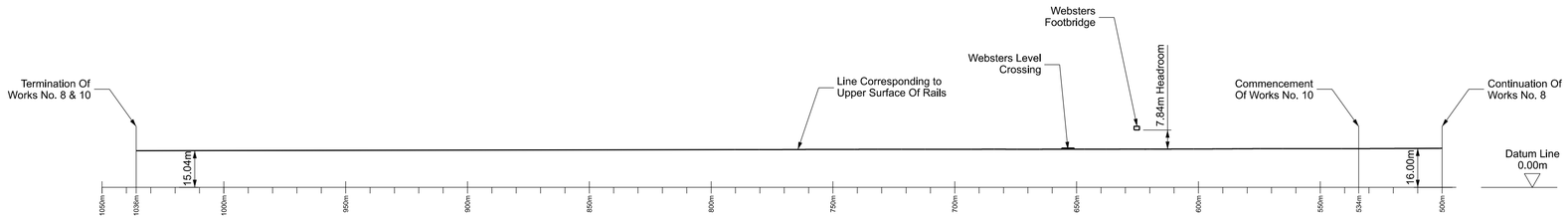

- Work No. 8 & 10
- Scale 1:250

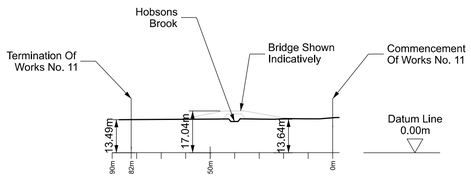

- Work No. 11 Long Section - Accomodation
- Bridge Over Hobsons Brook
- Scale 1:250

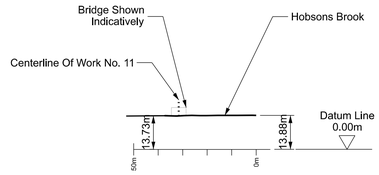

- Work No. 11 Cross Section - Accomodation
- Bridge Over Hobsons Brook
- Scale 1:250

0 5 10 15 20 25m

SCALE 1:250 @ A1

Note: The area enclosed by any limit of deviation or by any limit of land to be acquired or used is the area extending to the outer edge of the line marking those limits.

OS map data reproduced by permission of Ordnance Survey on behalf of HMSO. © Crown copyright. All rights reserved. Ordnance Survey licence number 0100040692.

Alternative Reference	Revision
Sections - Sheet 9 of 10	P02.1

Drawing Number

158454-ARC-00-ZZ-DRG-EMF-200009

Key Plan
Scale 1:50000

KEY

- OPEN SPACE
- EXCHANGE LAND
- SCHEDULED MONUMENT

The Network Rail (Cambridge South Infrastructure Enhancements) Order Open Space and Exchange Land

Sheet No. 10 of 10

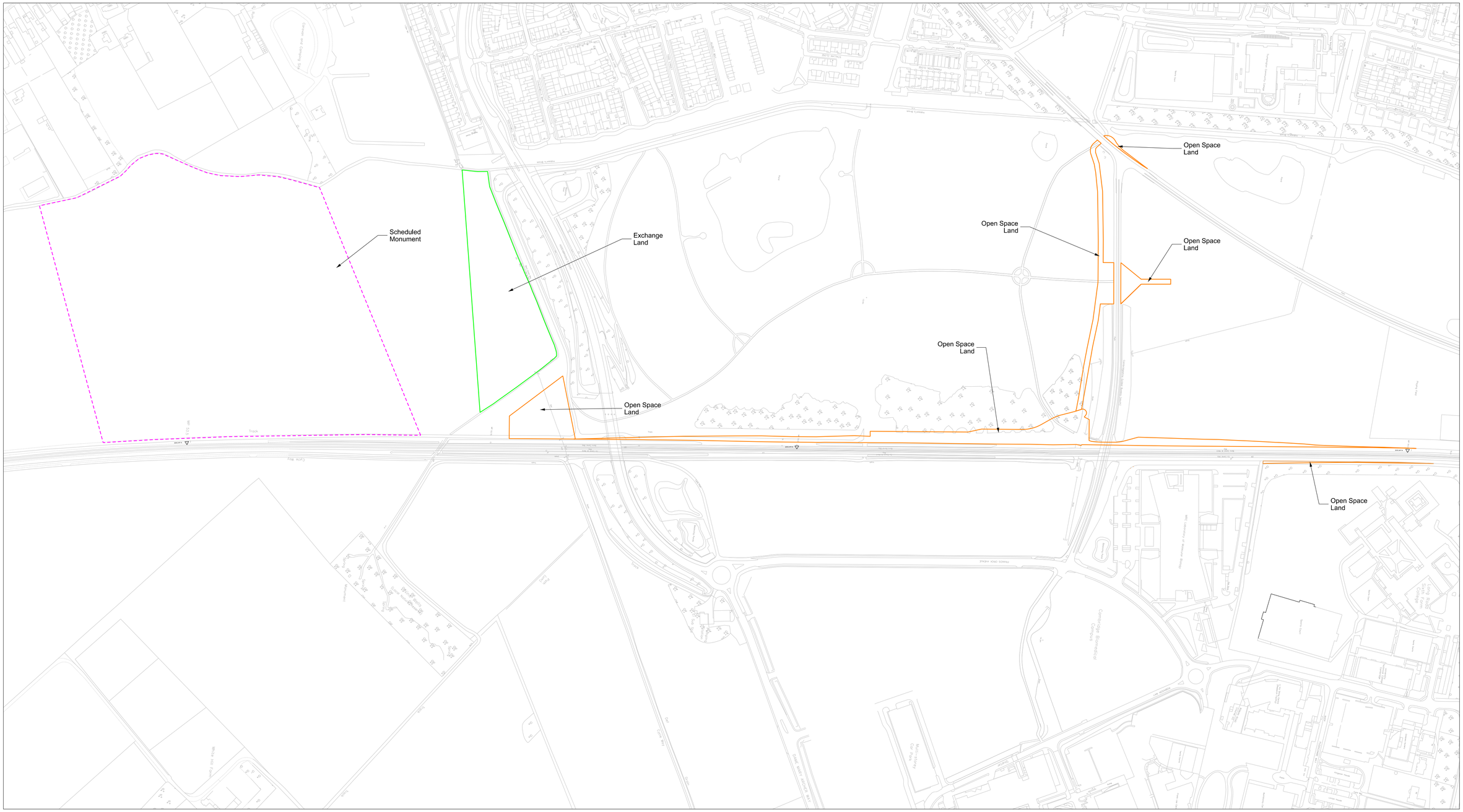

Note: The area enclosed by any limit of deviation or by any limit of land to be acquired or used is the area extending to the outer edge of the line marking those limits.

OS map data reproduced by permission of Ordnance Survey on behalf of HMSO. © Crown copyright. All rights reserved. Ordnance Survey licence number 0100040692.

0 50 100 150 200 250m

SCALE 1:2500 @ A1

Alternative Reference	Revision
Open Space and Exchange Land	P01.1

Drawing Number
158454-ARC-00-ZZ-DRG-EMF-200010