

**Transport and Works Act 1992**  
**The Northumberland Line Order**  
**Metropolitan Borough of North Tyneside**

## Land and Works Plan

Sheet No. 4 of 24

Key:

**ORDER LIMITS**

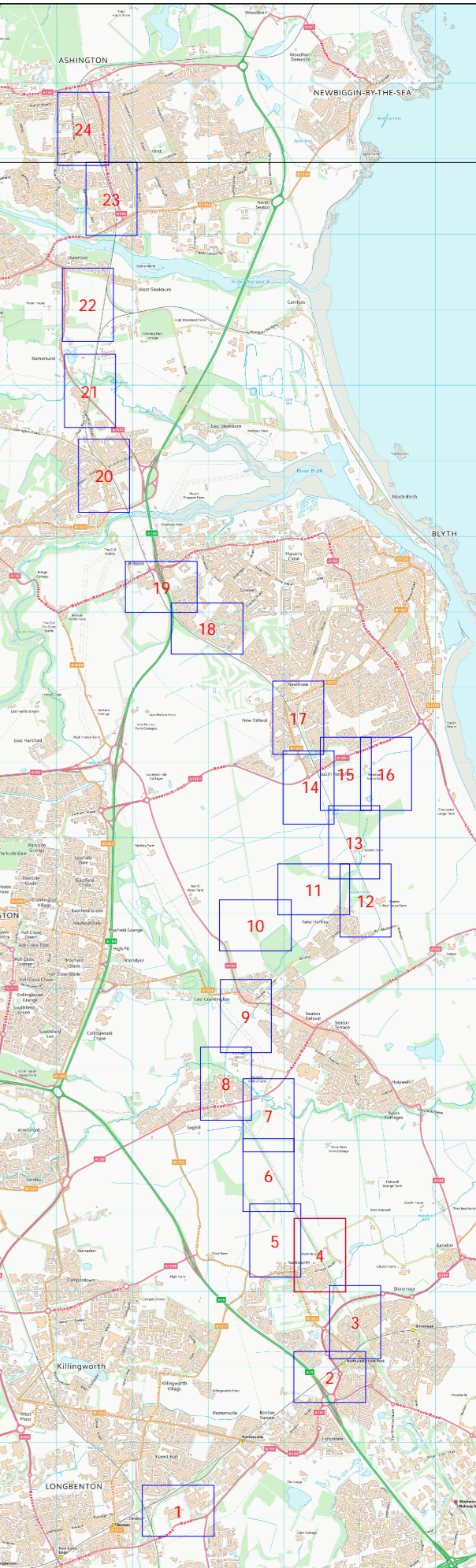
Number on Plan  
082a, 084, 094

Number on Plan  
077, 080, 081, 0

 LAND SUBJECT TO POWERS OF TEMPORARY ACCESS

Number = 092

A



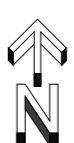
V2.7

Where applicable the plot boundaries show the general boundary of the registered land, it does not show the exact line of the boundaries. Measurements scaled from this plan may not match measurements between the same points on the ground.

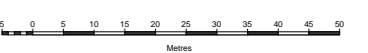
This map is based upon Ordnance Survey material with the permission of Ordnance Survey on behalf of the Controller of Her Majesty's Stationery Office © Unauthorised reproduction infringes crown copyright and may lead to prosecution or civil proceedings. Crown copyright and database rights 2022 Ordnance Survey.  
Licence number: 0100031673



CUT LINE - FOR CONTINUATION SEE SHEET 3



Scale 1:1250 at A1



Transport and Works Act 1992  
The Northumberland Line Order  
Metropolitan Borough of North Tyneside

Land and Works Plan

Sheet No. 5 of 24

Key:

ORDER LIMITS

LAND SUBJECT TO POWER OF TEMPORARY POSSESSION

Number on Plan  
100a

LAND SUBJECT TO POWERS OF TEMPORARY ACCESS

Number on Plan  
097, 098, 099, 100

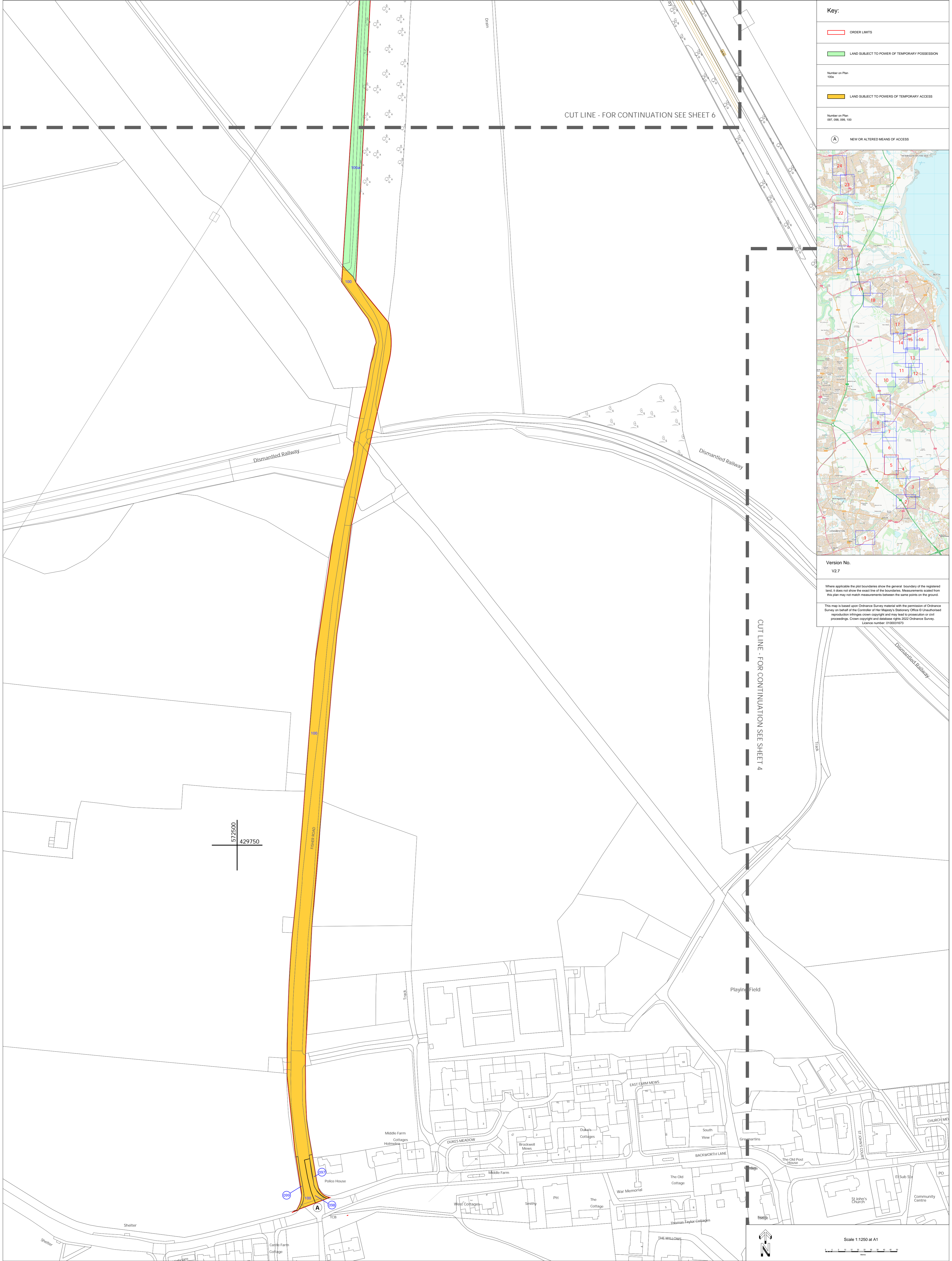
A

NEW OR ALTERED MEANS OF ACCESS

Version No.  
V2.7

Where applicable the plot boundaries show the general boundary of the registered land, it does not show the exact line of the boundaries. Measurements scaled from this plan may not match measurements between the same points on the ground.

This map is based upon Ordnance Survey material with the permission of Ordnance Survey on behalf of the Controller of Her Majesty's Stationery Office. Unauthorised reproduction infringes crown copyright and may lead to prosecution or civil proceedings. Crown copyright and database rights 2022 Ordnance Survey. Licence number: 0100031673



Transport and Works Act 1992

The Northumberland Line Order

Metropolitan Borough of North Tyneside and County of Northumberland

Land and Works Plan

Sheet No. 6 of 24

Key:

ORDER LIMITS

LAND TO BE ACQUIRED PERMANENTLY

Number on Plan  
100a, 102a, 103, 104, 105, 106

LAND SUBJECT TO POWER OF TEMPORARY POSSESSION

Number on Plan  
100a, 101, 102, 103a, 104a, 105a, 106a, 106b, 106c

LAND SUBJECT TO POWERS OF TEMPORARY ACCESS

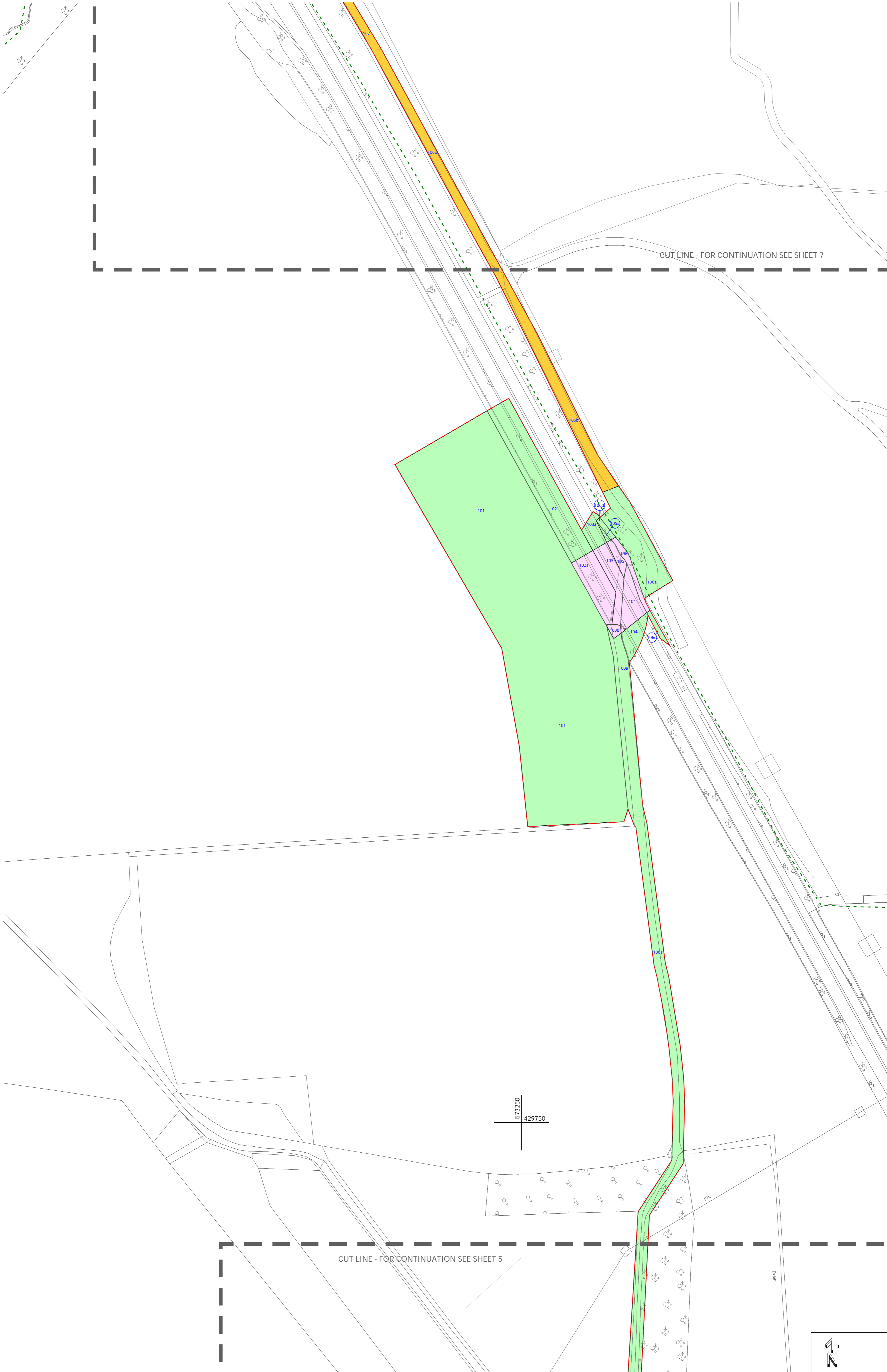
Number on Plan  
106b, 107

LOCAL AUTHORITY BOUNDARY

Version No.  
V2.7

Where applicable the plot boundaries show the general boundary of the registered land. It does not show the exact line of the boundaries. Measurements scaled from this plan may not match measurements between the same points on the ground.

This map is based upon Ordnance Survey material with the permission of Ordnance Survey on behalf of the Controller of Her Majesty's Stationery Office. Unauthorised reproduction infringes crown copyright and may lead to prosecution or civil proceedings. Crown copyright and database rights 2022 Ordnance Survey. Licence number: 0100016193



Transport and Works Act 1992  
The Northumberland Line Order  
County of Northumberland

Key:

ORDER LIMITS

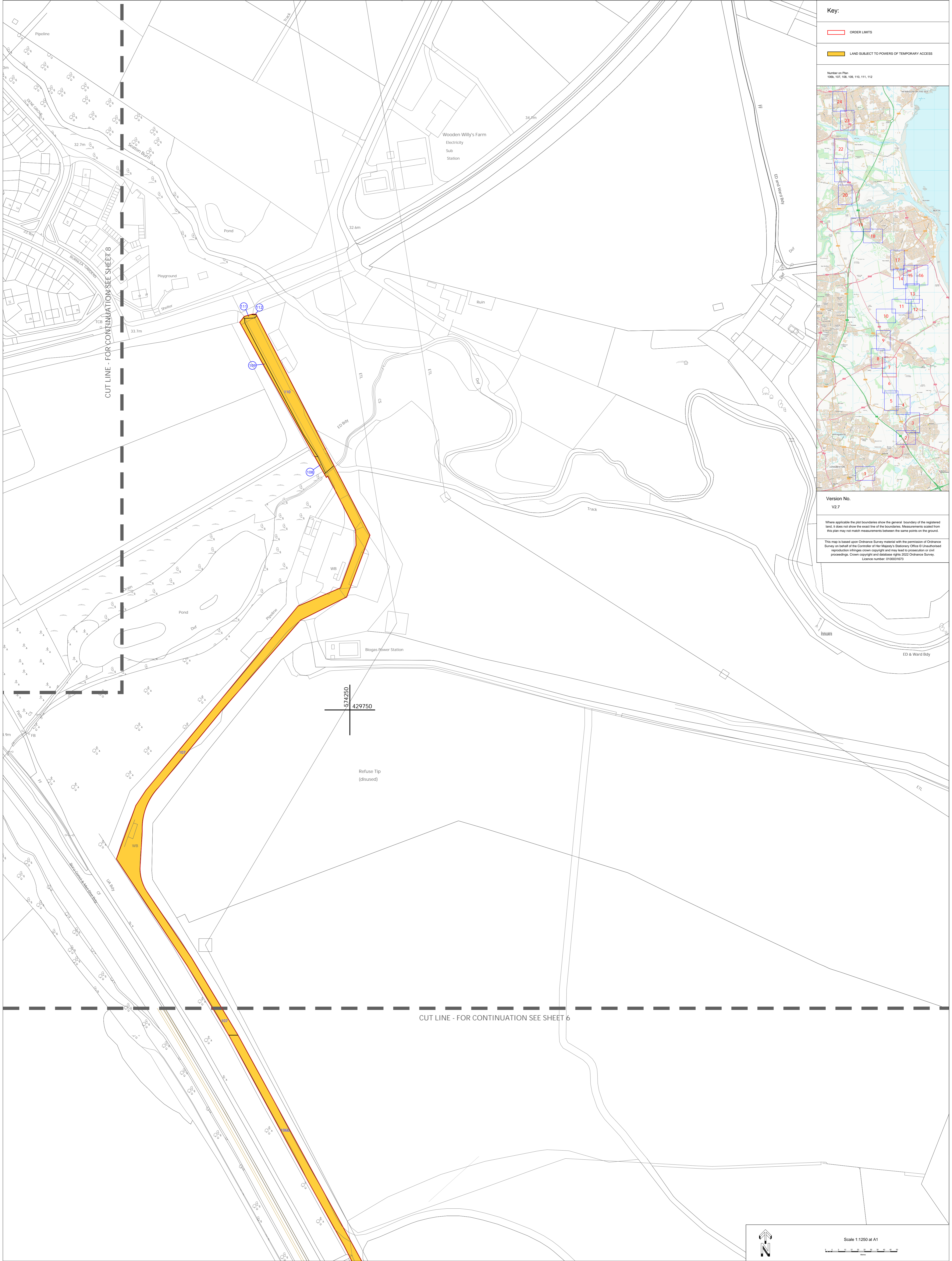
LAND SUBJECT TO POWERS OF TEMPORARY ACCESS

Number on Plan  
106, 107, 108, 109, 110, 111, 112

Version No.  
V2.7

Where applicable the plot boundaries show the general boundary of the registered land. It does not show the exact line of the boundaries. Measurements scaled from this plan may not match measurements between the same points on the ground.

This map is based upon Ordnance Survey material with the permission of Ordnance Survey on behalf of the Controller of Her Majesty's Stationery Office. Unauthorised reproduction infringes crown copyright and may lead to prosecution or civil proceedings. Crown copyright and database rights 2022 Ordnance Survey. Licence number: 0100031673



Transport and Works Act 1992  
The Northumberland Line Order  
County of Northumberland

Land and Works Plan

Sheet No. 8 of 24

Key:

ORDER LIMITS

LAND TO BE ACQUIRED PERMANENTLY

LAND WHERE PERMANENT RIGHTS ONLY ARE TO BE ACQUIRED

LAND SUBJECT TO POWER OF TEMPORARY POSSESSION

LAND SUBJECT TO POWERS OF TEMPORARY ACCESS

NEW OR ALTERED MEANS OF ACCESS

PARKING BAY FOR MAINTENANCE VEHICLES

Number on Plan  
116

Number on Plan  
125

Number on Plan  
114, 115, 117, 118, 119, 121, 126

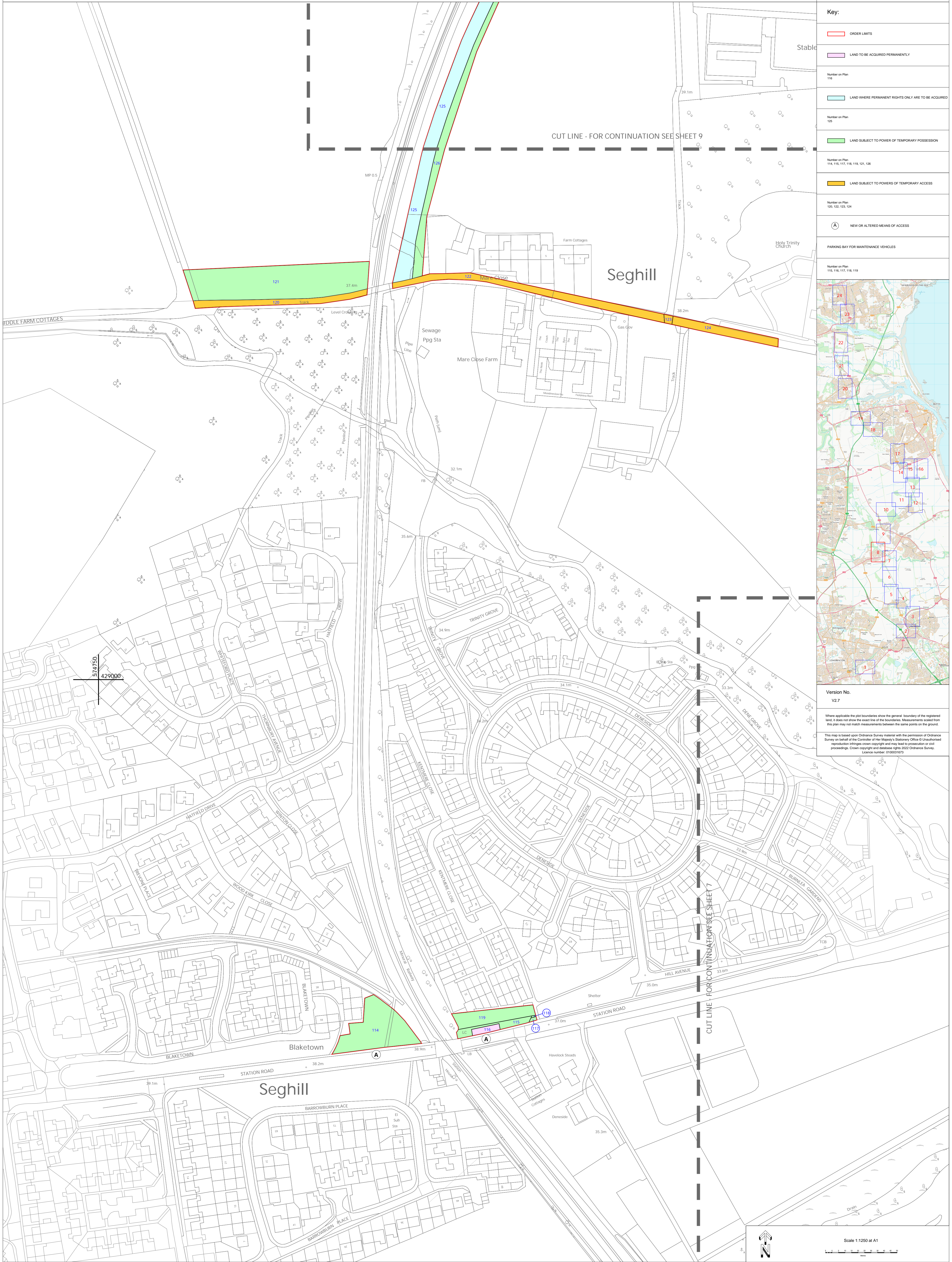
Number on Plan  
120, 122, 123, 124

Number on Plan  
115, 116, 117, 118, 119

Version No.  
V2.7

Where applicable the plot boundaries show the general boundary of the registered land, it does not show the exact line of the boundaries. Measurements scaled from this plan may not match measurements between the same points on the ground.

This map is based upon Ordnance Survey material with the permission of Ordnance Survey on behalf of the Controller of Her Majesty's Stationery Office. Unauthorised reproduction infringes crown copyright and may lead to prosecution or civil proceedings. Crown copyright and database rights 2022 Ordnance Survey. Licence number: 0100031673



Transport and Works Act 1992  
The Northumberland Line Order  
County of Northumberland

Land and Works Plan

Sheet No. 9 of 24

Key:

ORDER LIMITS

LAND TO BE ACQUIRED PERMANENTLY

Number on Plan  
127, 128, 129, 131, 132, 132a, 133, 134, 135

LAND WHERE PERMANENT RIGHTS ONLY ARE TO BE ACQUIRED

Number on Plan  
125

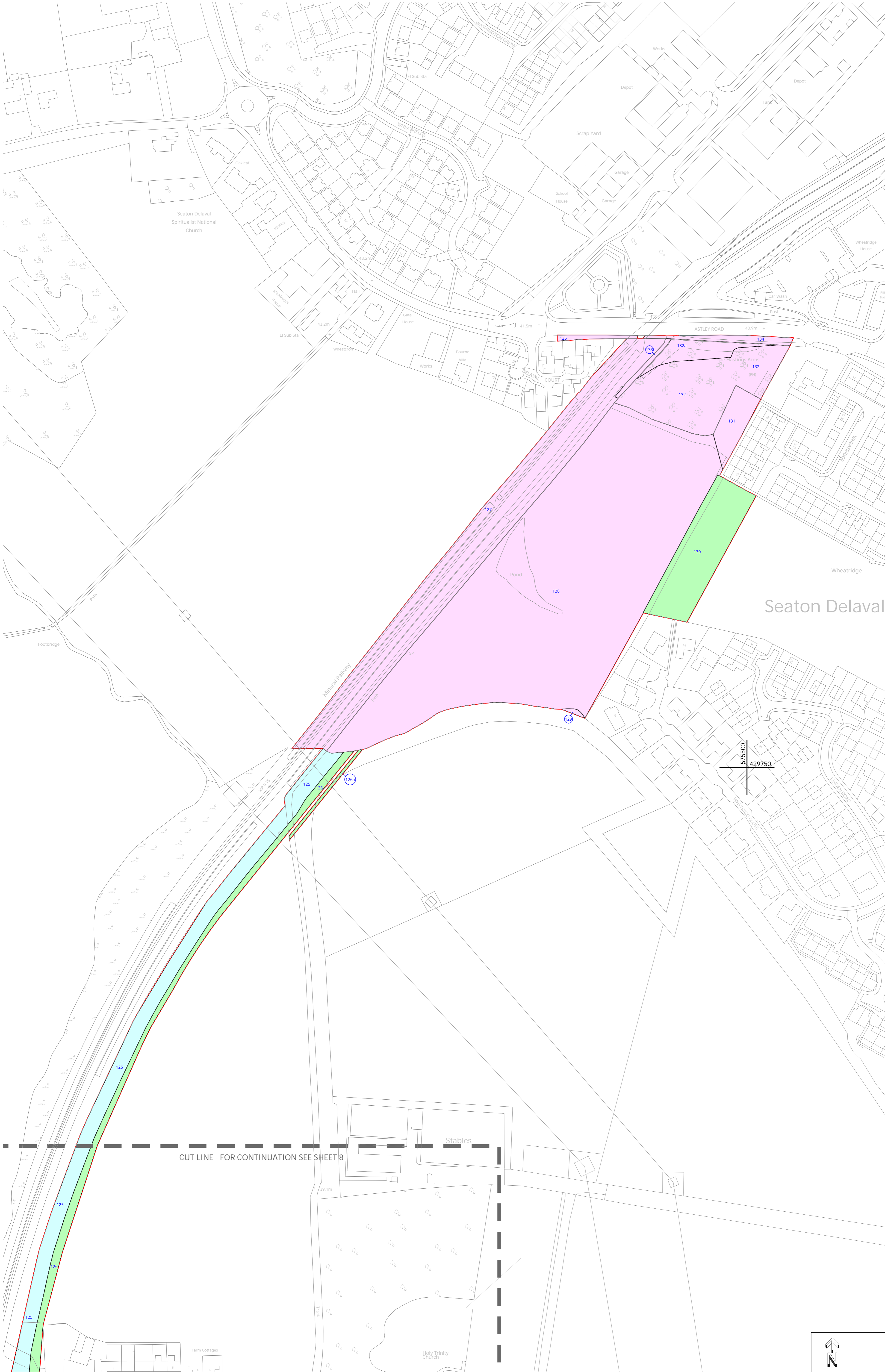
LAND SUBJECT TO POWER OF TEMPORARY POSSESSION

Number on Plan  
126, 126a, 130

Version No.  
V2.6

Where applicable the plot boundaries show the general boundary of the registered land, it does not show the exact line of the boundaries. Measurements scaled from this plan may not match measurements between the same points on the ground.

This map is based upon Ordnance Survey material with the permission of Ordnance Survey on behalf of the Controller of Her Majesty's Stationery Office. Unauthorised reproduction infringes crown copyright and may lead to prosecution or civil proceedings. Crown copyright and database rights 2021 Ordnance Survey. Licence number: 0100016175



Transport and Works Act 1992  
The Northumberland Line Order  
County of Northumberland

Key:

ORDER LIMITS

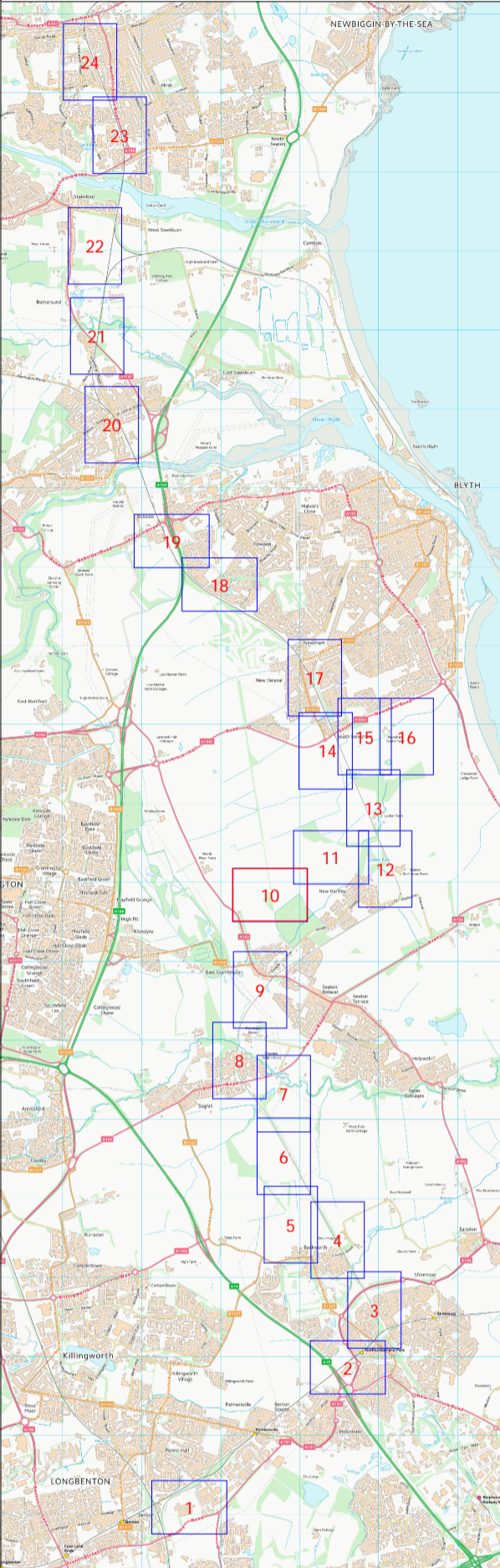
LAND SUBJECT TO POWERS OF TEMPORARY ACCESS

Number on Plan

158, 159, 160, 161

A

NEW OR ALTERED MEANS OF ACCESS



Version No.

V2.7

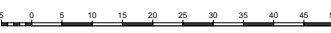
Where applicable the plot boundaries show the general boundary of the registered land. It does not show the exact line of the boundaries. Measurements scaled from this plan may not match measurements between the same points on the ground.

This map is based upon Ordnance Survey material with the permission of Ordnance Survey on behalf of the Controller of Her Majesty's Stationery Office © Unauthorised reproduction infringes crown copyright and may lead to prosecution or civil proceedings. Crown copyright and database rights 2022 Ordnance Survey. Licence number: 0100031673

576750  
429250



Scale 1:1250 at A1



Transport and Works Act 1992  
The Northumberland Line Order  
County of Northumberland

Key:

ORDER LIMITS

LAND SUBJECT TO POWER OF TEMPORARY POSSESSION

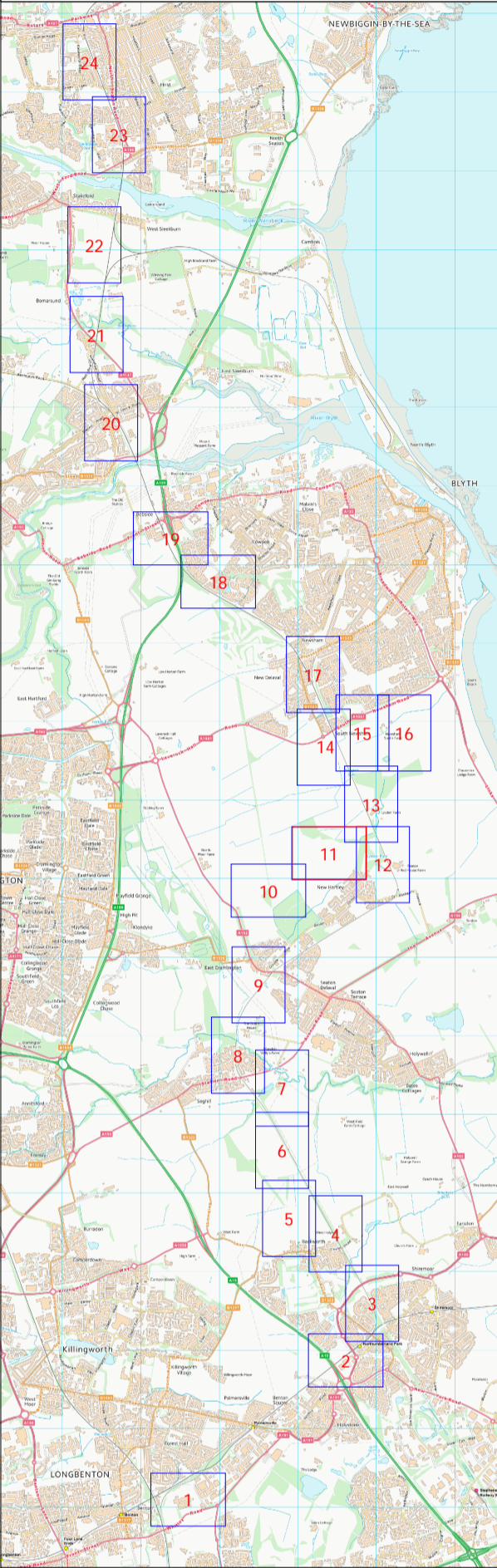
Number on Plan

152, 153, 154, 155

LAND SUBJECT TO POWERS OF TEMPORARY ACCESS

Number on Plan

156, 157, 158



Version No.

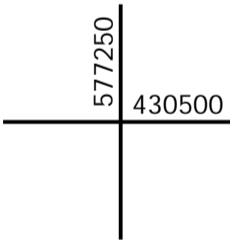
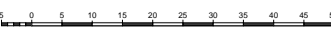
V2.7

Where applicable the plot boundaries show the general boundary of the registered land. It does not show the exact line of the boundaries. Measurements scaled from this plan may not match measurements between the same points on the ground.

This map is based upon Ordnance Survey material with the permission of Ordnance Survey on behalf of the Controller of Her Majesty's Stationery Office. Unauthorised reproduction infringes crown copyright and may lead to prosecution or civil proceedings. Crown copyright and database rights 2022 Ordnance Survey. Licence number: 0100031673



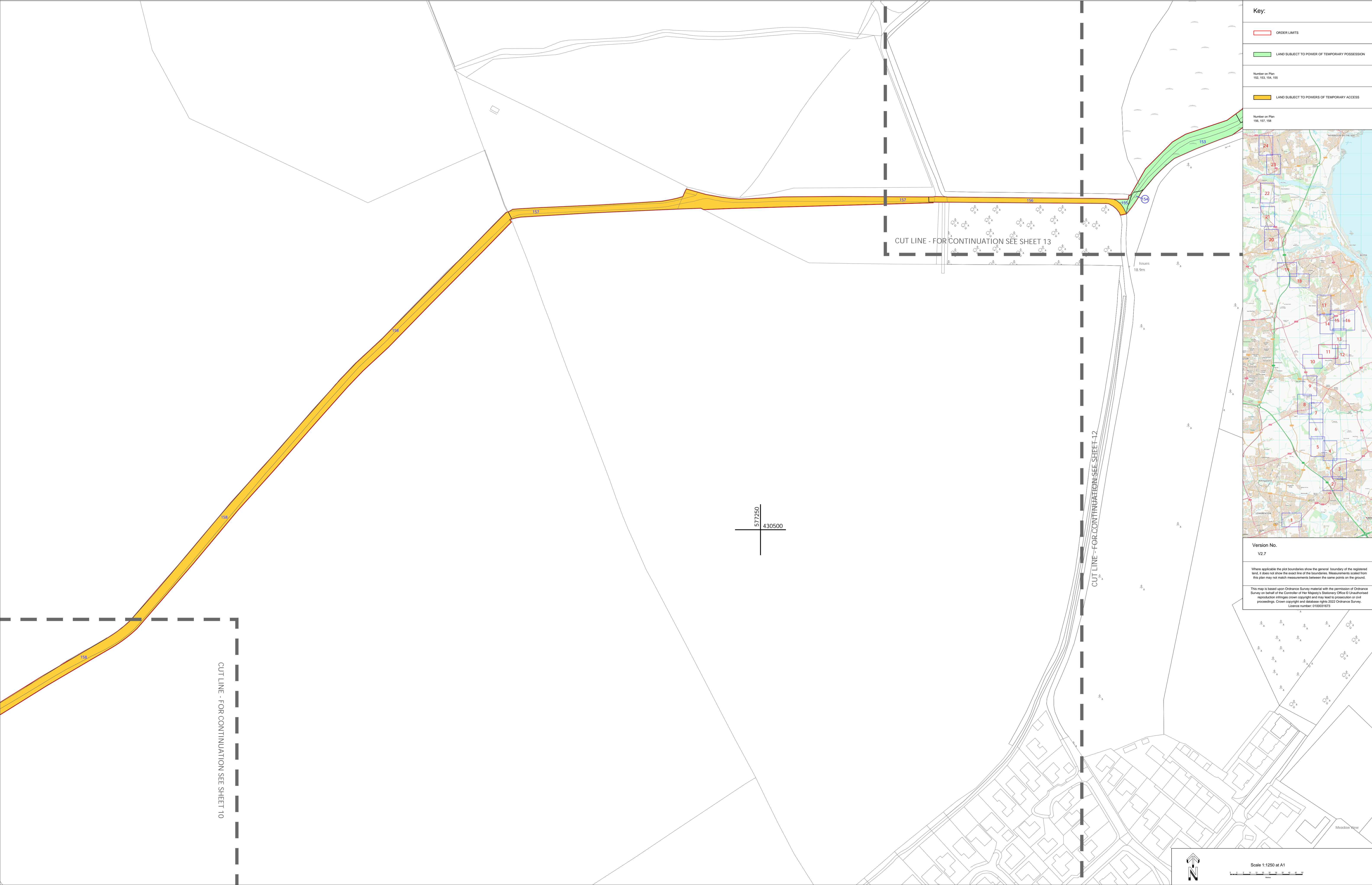
Scale 1:1250 at A1



CUT LINE - FOR CONTINUATION SEE SHEET 13

CUT LINE - FOR CONTINUATION SEE SHEET 12

CUT LINE - FOR CONTINUATION SEE SHEET 10





Transport and Works Act 1992  
The Northumberland Line Order  
County of Northumberland

Land and Works Plan

Sheet No. 13 of 24

Key:

ORDER LIMITS

LAND TO BE ACQUIRED PERMANENTLY

Number on Plan  
144, 145, 150, 154, 157

LAND SUBJECT TO POWER OF TEMPORARY POSSESSION

Number on Plan  
141a, 141c, 151, 152, 152b, 153, 154, 155, 163, 165, 166

LAND SUBJECT TO POWERS OF TEMPORARY ACCESS

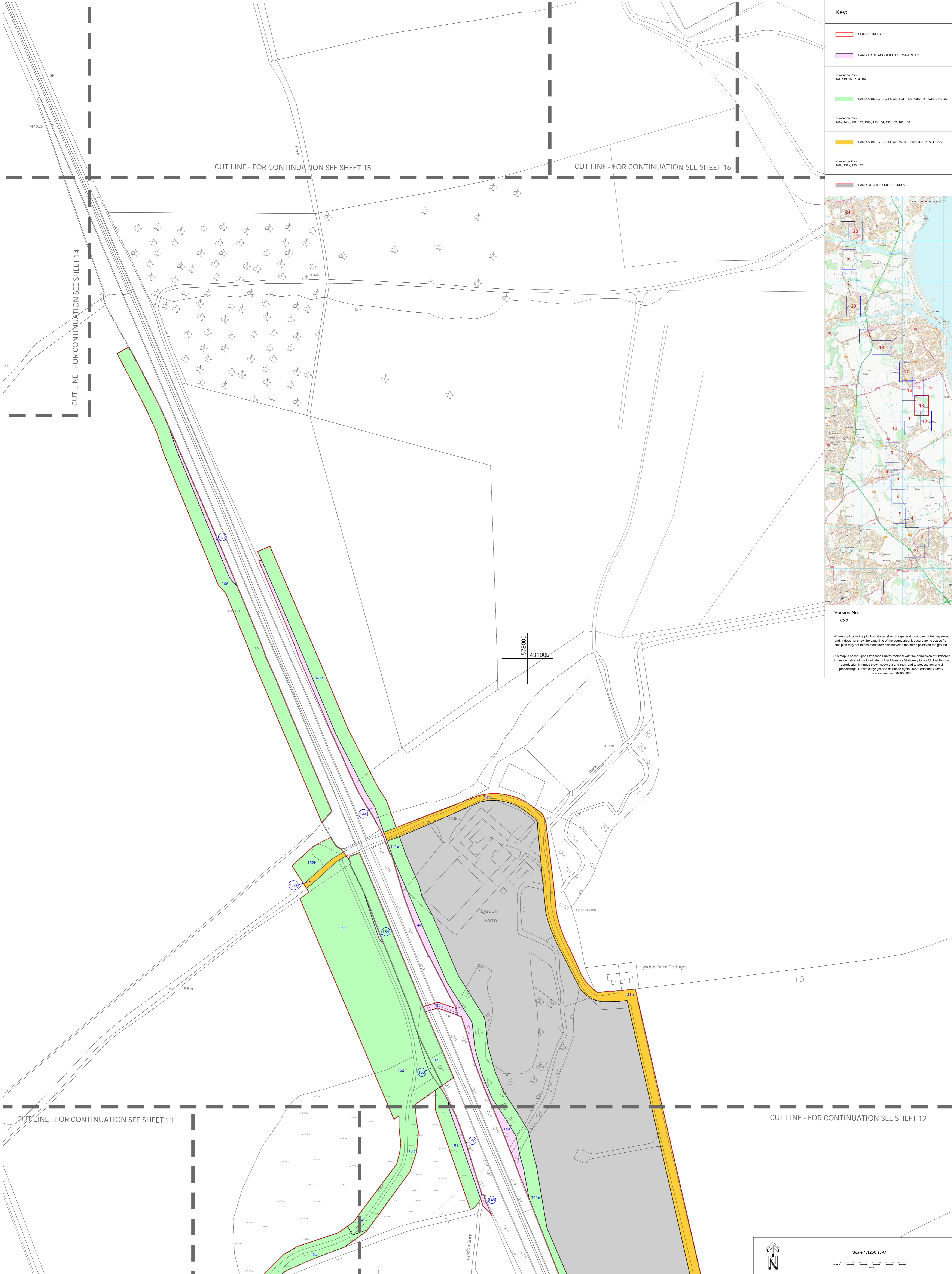
Number on Plan  
141b, 152a, 156, 157

LAND OUTSIDE ORDER LIMITS

Version No.  
V2.7

Where applicable the plot boundaries show the general boundary of the registered land. It does not show the exact line of the boundaries. Measurements scaled from this plan may not match measurements between the same points on the ground.

This map is based upon Ordnance Survey material with the permission of Ordnance Survey on behalf of the Controller of Her Majesty's Stationery Office. © Unauthorised reproduction infringes crown copyright and may lead to prosecution or civil proceedings. Crown copyright and database rights 2022 Ordnance Survey. Licence number: 0100016193



**Transport and Works Act 1992**  
**The Northumberland Line Order**  
**County of Northumberland**

## Land and Works Plan


Sheet No. 14 of 24

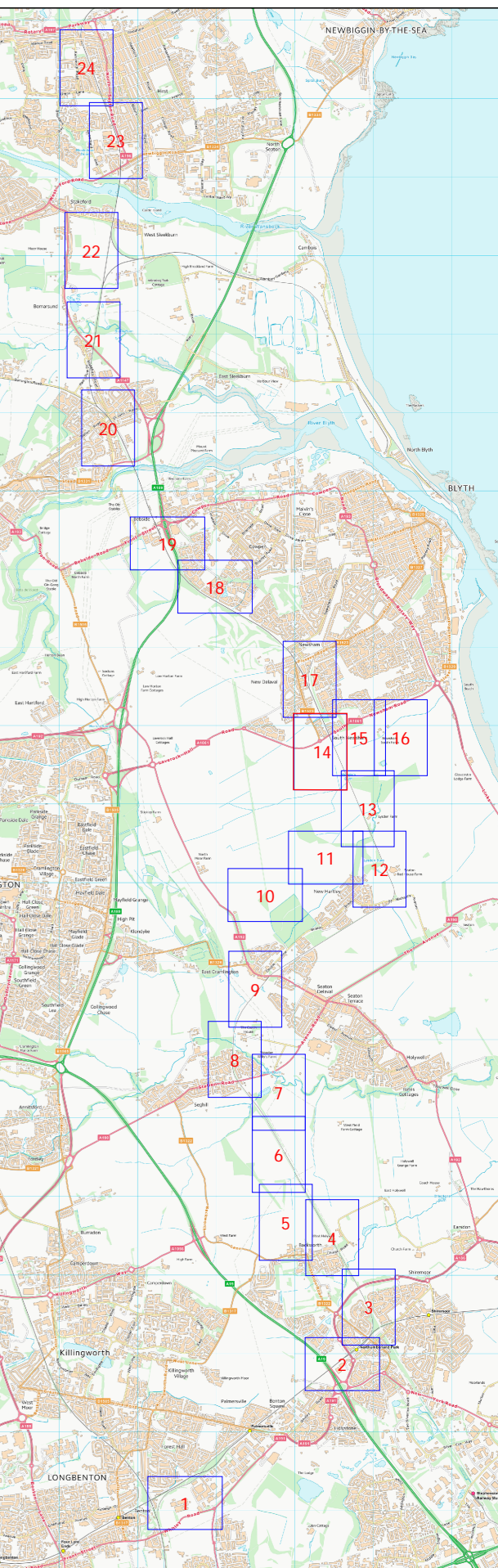
Key:

## ORDER LIMITS

☐ LAND TO BE ACQUIRED PERMANENTLY

**Number on Plan**  
173, 174, 175, 176, 177, 179, 180, 181, 182, 183, 184, 185, 186, 188,  
191, 192, 194, 195, 196, 197, 198, 199, 200, 201, 202, 203, 204, 205,  
207, 208, 209, 210, 211, 212, 213, 214

 LAND SUBJECT TO POWER OF TEMPORARY POSSESSION

Number on Plan  
178

Version No.

V2.7

Where applicable the plot boundaries show the general boundary of the registered land, it does not show the exact line of the boundaries. Measurements scaled from this plan may not match measurements between the same points on the ground.

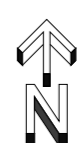
This map is based upon Ordnance Survey material with the permission of Ordnance Survey on behalf of the Controller of Her Majesty's Stationery Office © Unauthorised reproduction infringes crown copyright and may lead to prosecution or civil proceedings. Crown copyright and database rights 2022 Ordnance Survey.  
Licence number: 0100031673

CUT LINE - FOR CONTINUATION SEE SHEET 17

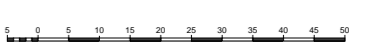
CUTLINE - FOR CONTINUATION SEE SHEET 15

CUT LINE - FOR CONTINUATION SEE SHEET 13

578250  
430250



Scale 1:1250 at A1



**Transport and Works Act 1992**  
**The Northumberland Line Order**  
**County of Northumberland**

## Land and Works Plan

Sheet No. 15 of 24

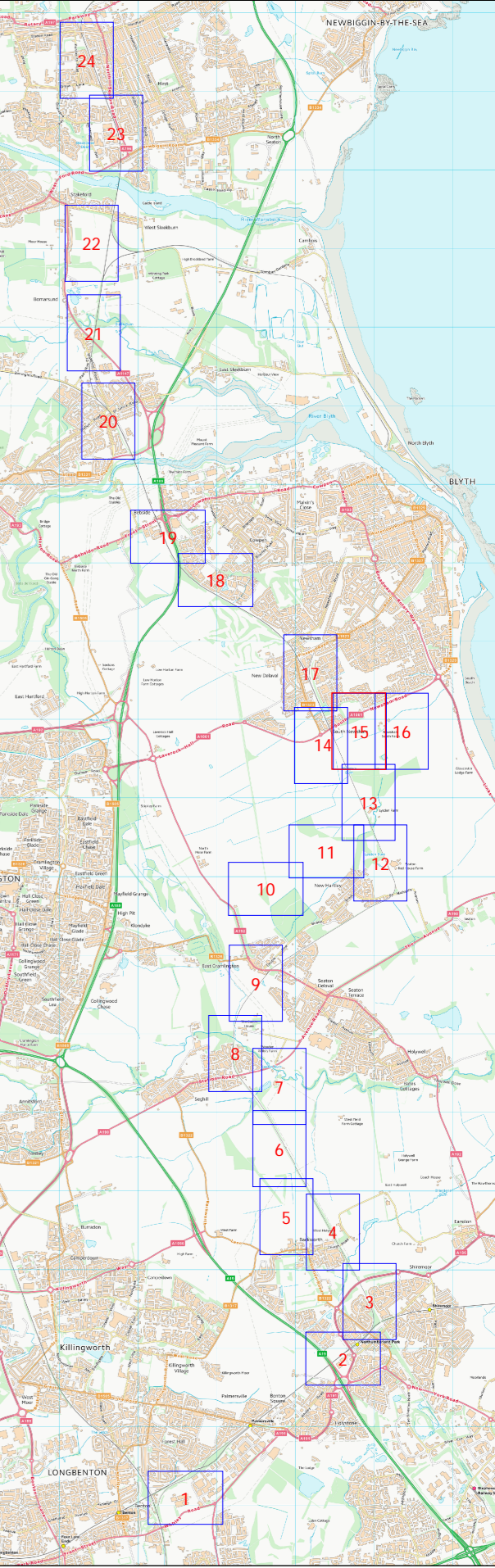
Key:

ORDER LIMITS

☐ LAND TO BE ACQUIRED PERMANENTLY

---

Number on Plan  
181, 182, 183, 184, 185, 186, 188, 189, 190, 191, 192, 193, 194, 195, 196

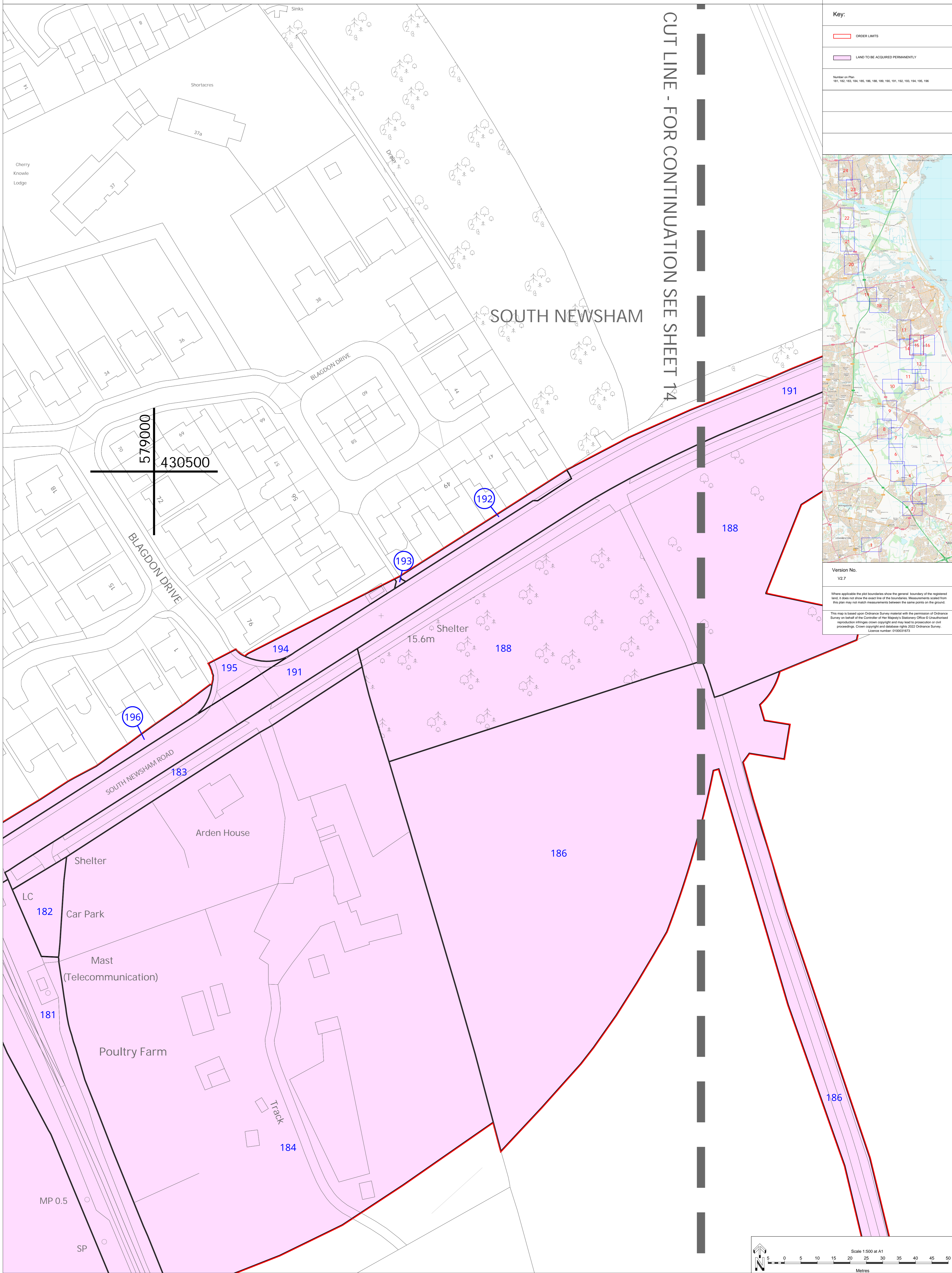


Version No.

V2.7

Where applicable the plot boundaries show the general boundary of the registered land, it does not show the exact line of the boundaries. Measurements scaled from this plan may not match measurements between the same points on the ground.

This map is based upon Ordnance Survey material with the permission of Ordnance Survey on behalf of the Controller of Her Majesty's Stationery Office © Unauthorised reproduction infringes crown copyright and may lead to prosecution or civil proceedings. Crown copyright and database rights 2022 Ordnance Survey, Licence number: 0100031673



Transport and Works Act 1992  
The Northumberland Line Order  
County of Northumberland

Land and Works Plan

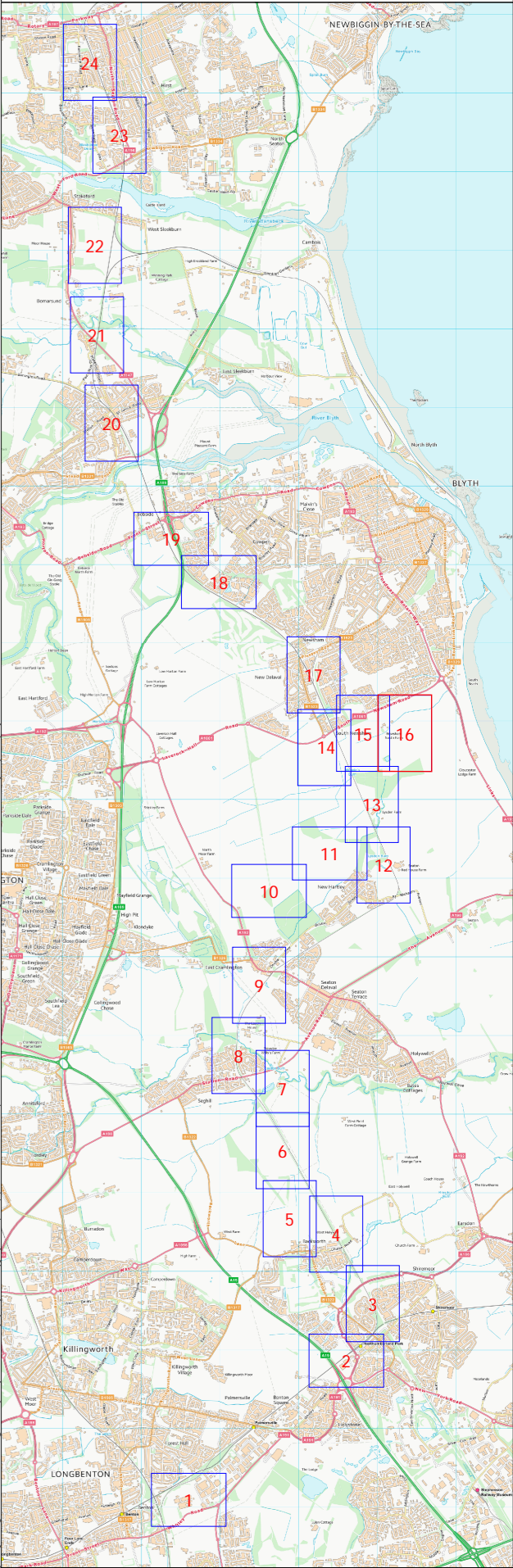
Sheet No. 16 of 24

Key:

ORDER LIMITS

LAND TO BE ACQUIRED PERMANENTLY

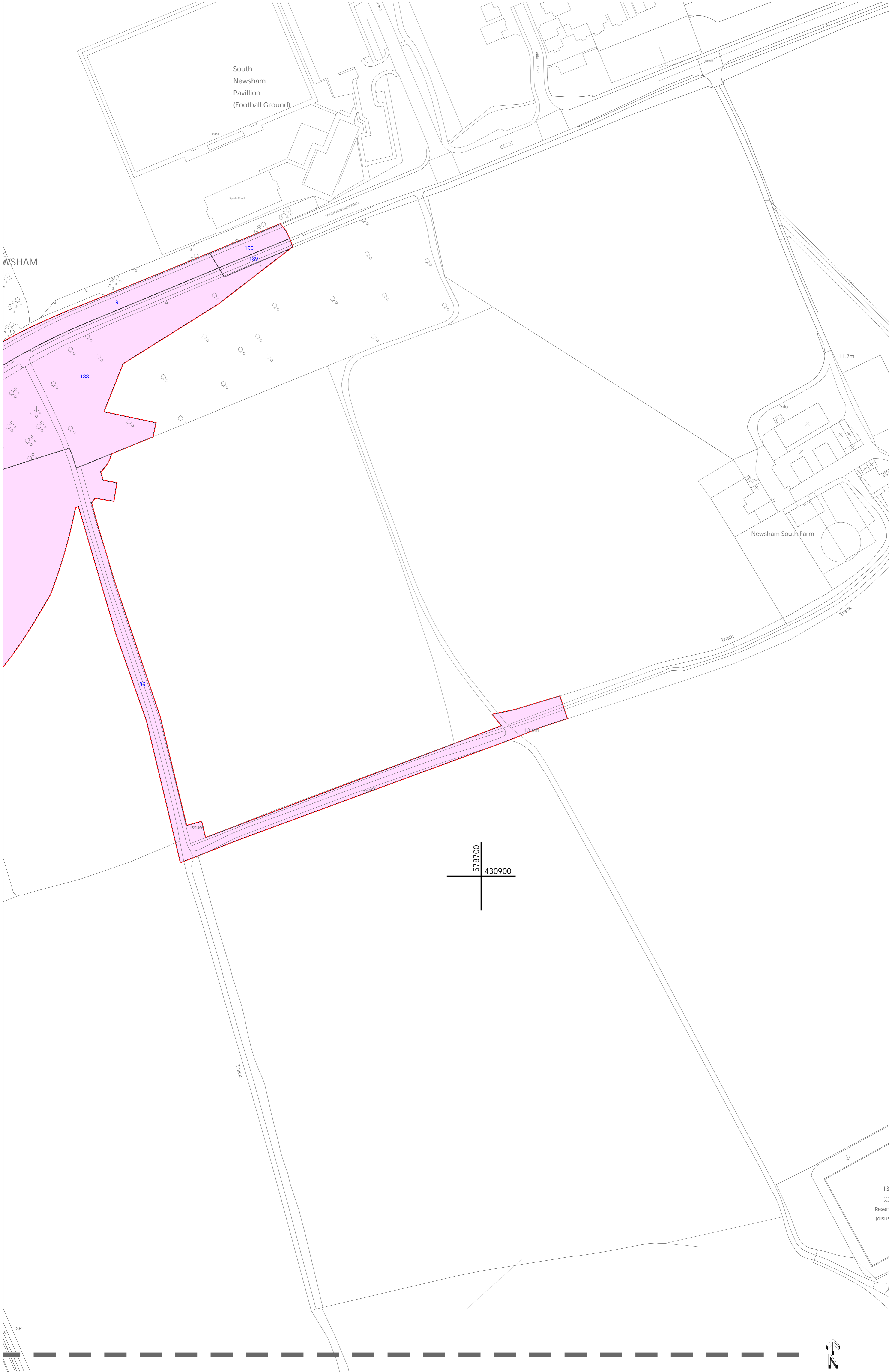
Number on Plan  
186, 188, 189, 191, 192



Version No.  
V2.7

Where applicable the plot boundaries show the general boundary of the registered land. It does not show the exact line of the boundaries. Measurements scaled from this plan may not match measurements between the same points on the ground.

This map is based upon Ordnance Survey material with the permission of Ordnance Survey on behalf of the Controller of Her Majesty's Stationery Office. Unauthorised reproduction infringes crown copyright and may lead to prosecution or civil proceedings. Crown copyright and database rights 2022 Ordnance Survey. Licence number: 0100031673



Transport and Works Act 1992  
The Northumberland Line Order  
County of Northumberland

Land and Works Plan

Sheet No. 17 of 24

Key:

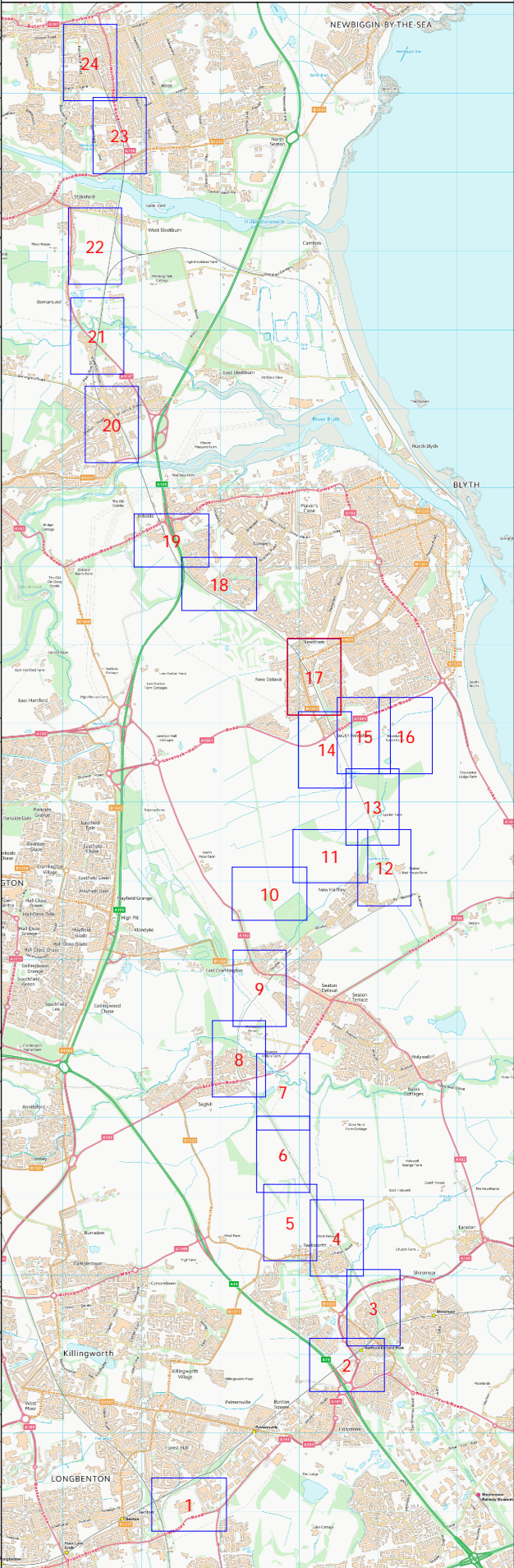
ORDER LIMITS

LAND SUBJECT TO POWER OF TEMPORARY POSSESSION

Number on Plan  
215, 216

A

NEW OR ALTERED MEANS OF ACCESS



Version No.  
V2.7

Where applicable the plot boundaries show the general boundary of the registered land. It does not show the exact line of the boundaries. Measurements scaled from this plan may not match measurements between the same points on the ground.

This map is based upon Ordnance Survey material with the permission of Ordnance Survey on behalf of the Controller of Her Majesty's Stationery Office. Unauthorised reproduction infringes crown copyright and may lead to prosecution or civil proceedings. Crown copyright and database rights 2022 Ordnance Survey. Licence number: 0100031673



Transport and Works Act 1992  
The Northumberland Line Order  
County of Northumberland



Key:

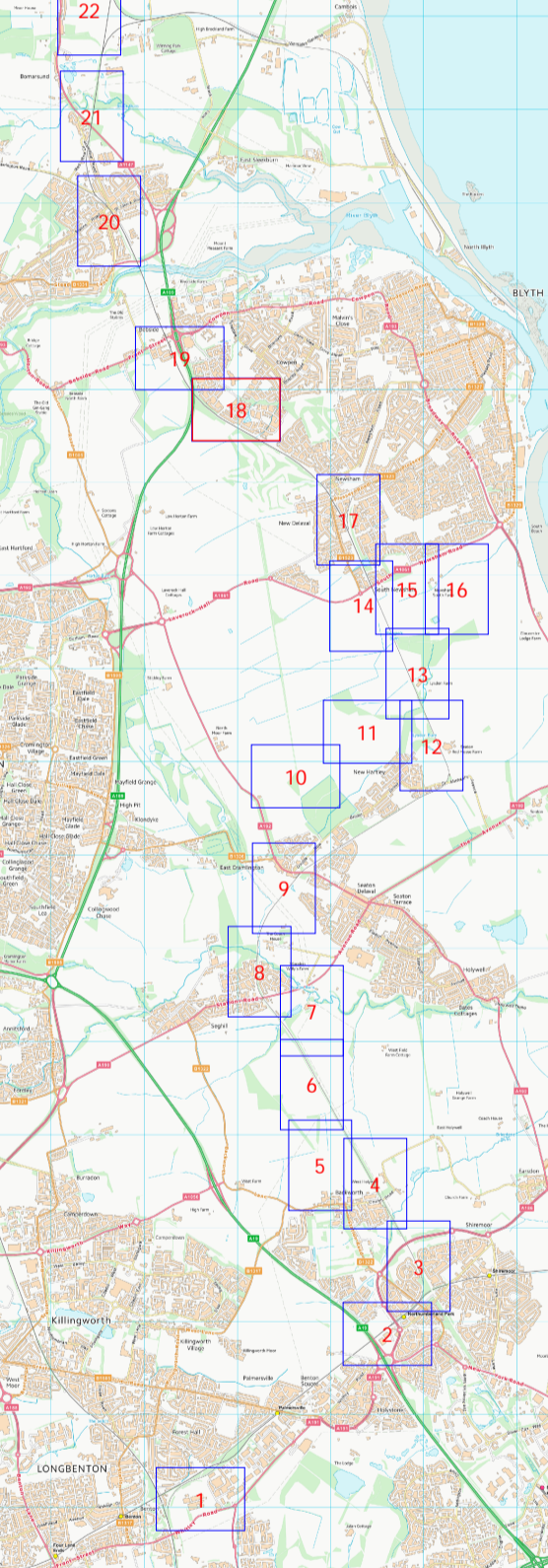
- ORDER LIMITS
- LAND TO BE ACQUIRED PERMANENTLY
- LAND WHERE PERMANENT RIGHTS ONLY ARE TO BE ACQUIRED
- LAND SUBJECT TO POWER OF TEMPORARY POSSESSION
- LAND SUBJECT TO POWERS OF TEMPORARY ACCESS

Number on Plan  
216, 220, 223a, 227, 228, 229

Number on Plan  
236

Number on Plan  
217, 219, 219a, 223, 226, 224, 233, 234, 235, 237, 237a, 237b, 238

Number on Plan  
238a, 238, 240

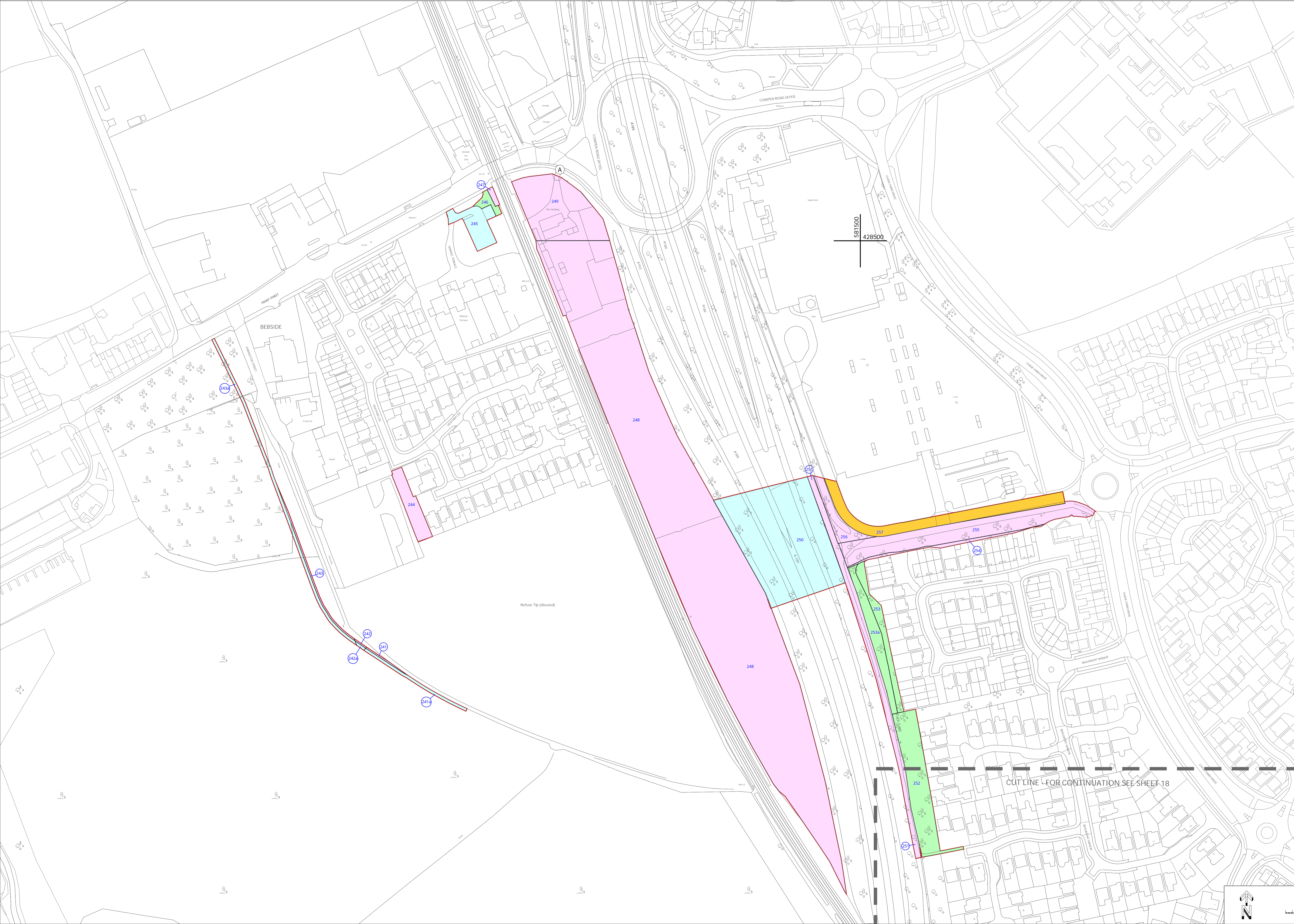


Version No.  
V2.7

Where applicable the plot boundaries show the general boundary of the registered land. It does not show the exact line of the boundaries. Measurements scaled from this plan may not match measurements between the same points on the ground.

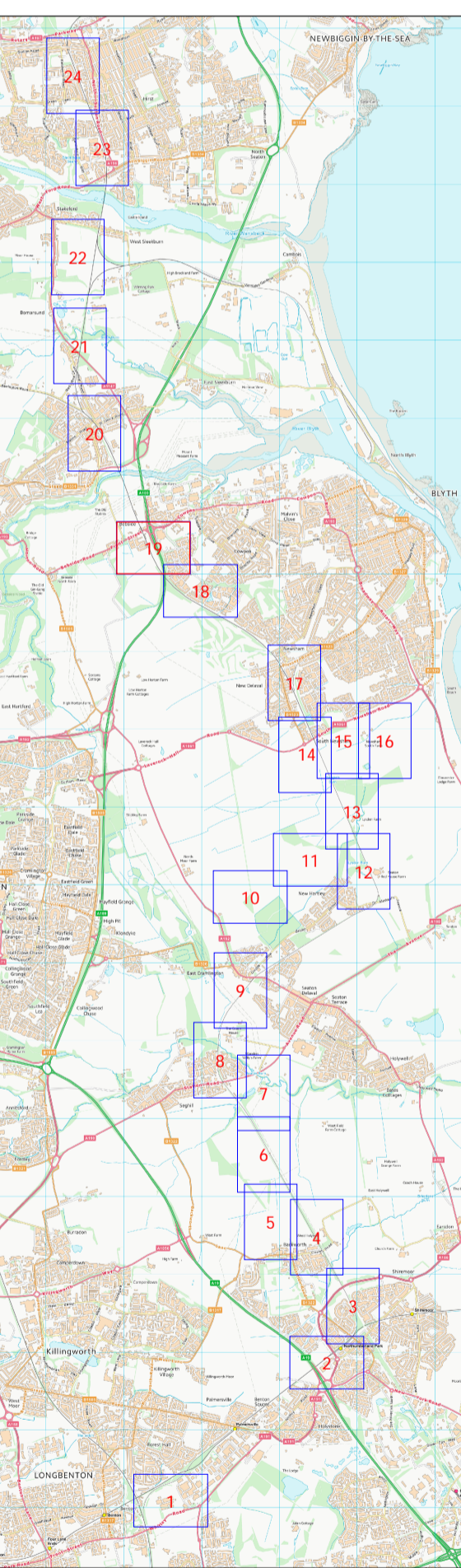
This map is based upon Ordnance Survey material with the permission of Ordnance Survey on behalf of the Controller of Her Majesty's Stationery Office. Unauthorised reproduction infringes crown copyright and may lead to prosecution or civil proceedings. Crown copyright and database rights 2022 Ordnance Survey. Licence number: 01000205873

Transport and Works Act 1992  
The Northumberland Line Order  
County of Northumberland



Key:

	ORDER LIMITS
	LAND TO BE ACQUIRED PERMANENTLY
Number on Plan 241, 242, 243, 244, 247, 248, 249, 251, 254, 255, 256	
	LAND WHERE PERMANENT RIGHTS ONLY ARE TO BE ACQUIRED
Number on Plan 245, 250	
	LAND SUBJECT TO POWER OF TEMPORARY POSSESSION
Number on Plan 246, 252, 253, 253a	
	LAND SUBJECT TO POWERS OF TEMPORARY ACCESS
Number on Plan 257	
PARKING BAY FOR MAINTENANCE VEHICLES	
Number on Plan 246, 248	
	NEW OR ALTERED MEANS OF ACCESS



Version No.  
V2.7

Where applicable the plot boundaries show the general boundary of the registered land. It does not show the exact line of the boundaries. Measurements scaled from this plan may not match measurements between the same points on the ground.

This map is based upon Ordnance Survey material with the permission of Ordnance Survey on behalf of the Controller of Her Majesty's Stationary Office. Unauthorised reproduction infringes crown copyright and may lead to prosecution or civil proceedings. Crown copyright and database rights 2023 Ordnance Survey. Licence number: 0100031673

Transport and Works Act 1992  
The Northumberland Line Order  
County of Northumberland

Land and Works Plan

Sheet No. 20 of 24

Key:

ORDER LIMITS

LAND TO BE ACQUIRED PERMANENTLY

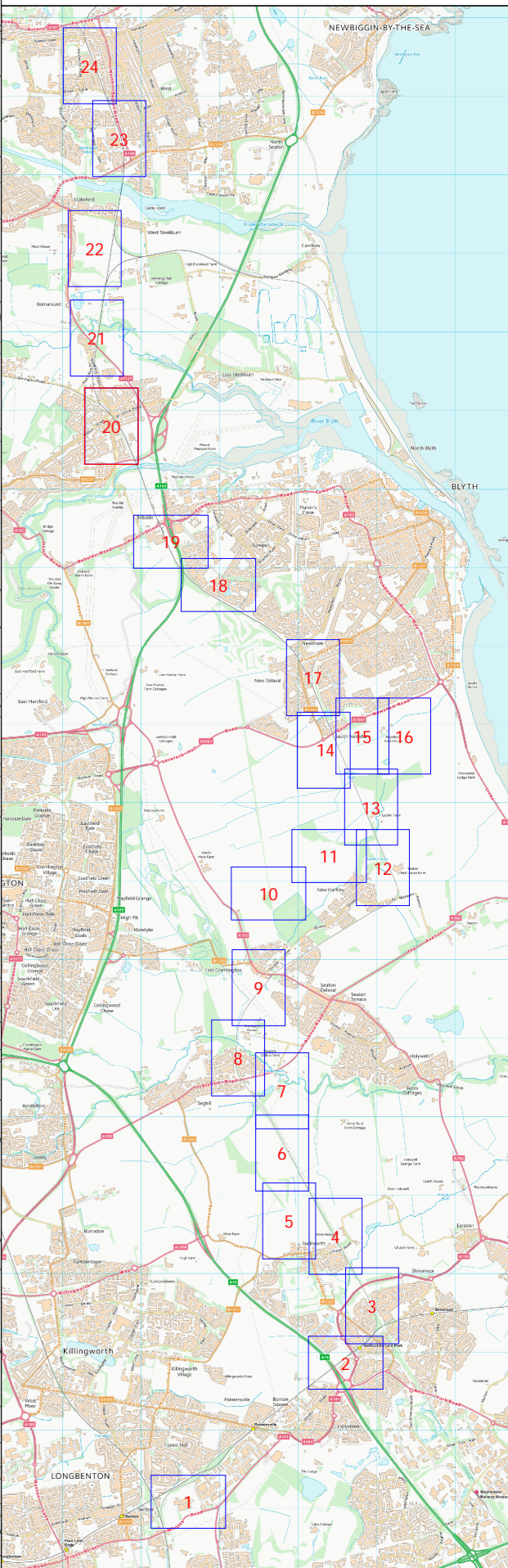
Number on Plan  
256, 262, 263, 267, 268, 269, 269a, 270, 271, 272, 273, 274, 282,  
283, 284, 285, 286, 287, 288, 293, 294

LAND WHERE PERMANENT RIGHTS ONLY ARE TO BE ACQUIRED

Number on Plan  
259, 281a

LAND SUBJECT TO POWER OF TEMPORARY POSSESSION

Number on Plan  
260, 261, 269a, 270a, 271a, 272a, 273a, 274a, 281, 289, 290, 291, 292



Version No.  
V2.7

Where applicable the plot boundaries show the general boundary of the registered land, it does not show the exact line of the boundaries. Measurements scaled from this plan may not match measurements between the same points on the ground.

This map is based upon Ordnance Survey material with the permission of Ordnance Survey on behalf of the Controller of Her Majesty's Stationery Office. Unauthorised reproduction infringes crown copyright and may lead to prosecution or civil proceedings. Crown copyright and database rights 2022 Ordnance Survey. Licence number: 0100016179

Bedlingtonshire Community  
High School

Transport and Works Act 1992  
The Northumberland Line Order  
County of Northumberland

Land and Works Plan

Sheet No. 21 of 24

Key:

ORDER LIMITS

LAND SUBJECT TO POWER OF TEMPORARY POSSESSION

Number on Plan  
298, 299, 300, 302

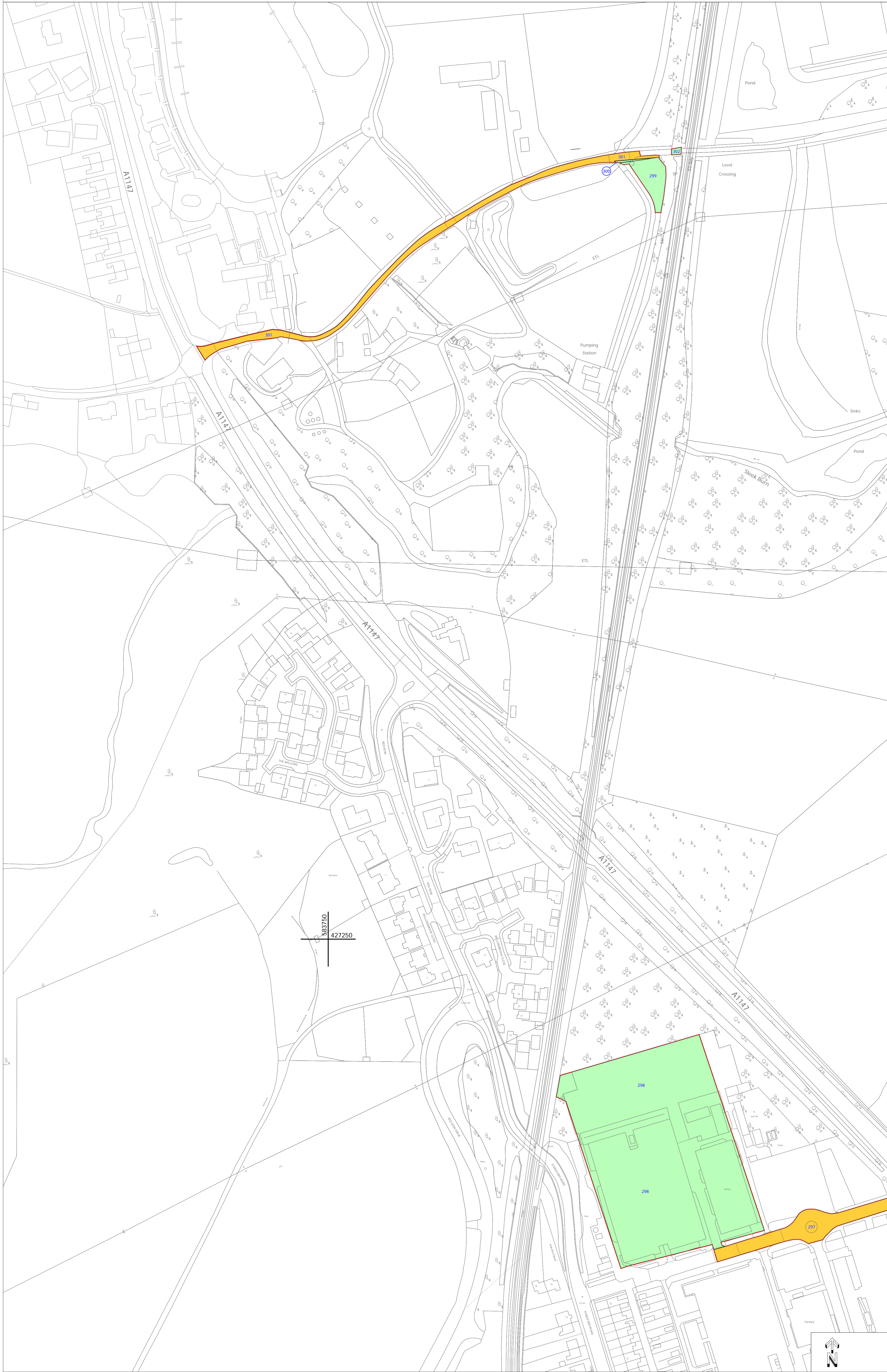
LAND SUBJECT TO POWERS OF TEMPORARY ACCESS

Number on Plan  
296, 297, 301

Version No.  
V2.7

Where applicable the plot boundaries show the general boundary of the registered land. It does not show the exact line of the boundaries. Measurements scaled from this plan may not match measurements between the same points on the ground.

This map is based upon Ordnance Survey material with the permission of Ordnance Survey on behalf of the Controller of Her Majesty's Stationery Office. Unauthorised reproduction infringes crown copyright and may lead to prosecution or civil proceedings. Crown copyright and database rights 2022 Ordnance Survey. Licence number: 0100031673



Transport and Works Act 1992  
The Northumberland Line Order  
County of Northumberland

Land and Works Plan

Sheet No. 22 of 24

Key:

ORDER LIMITS

LAND TO BE ACQUIRED PERMANENTLY

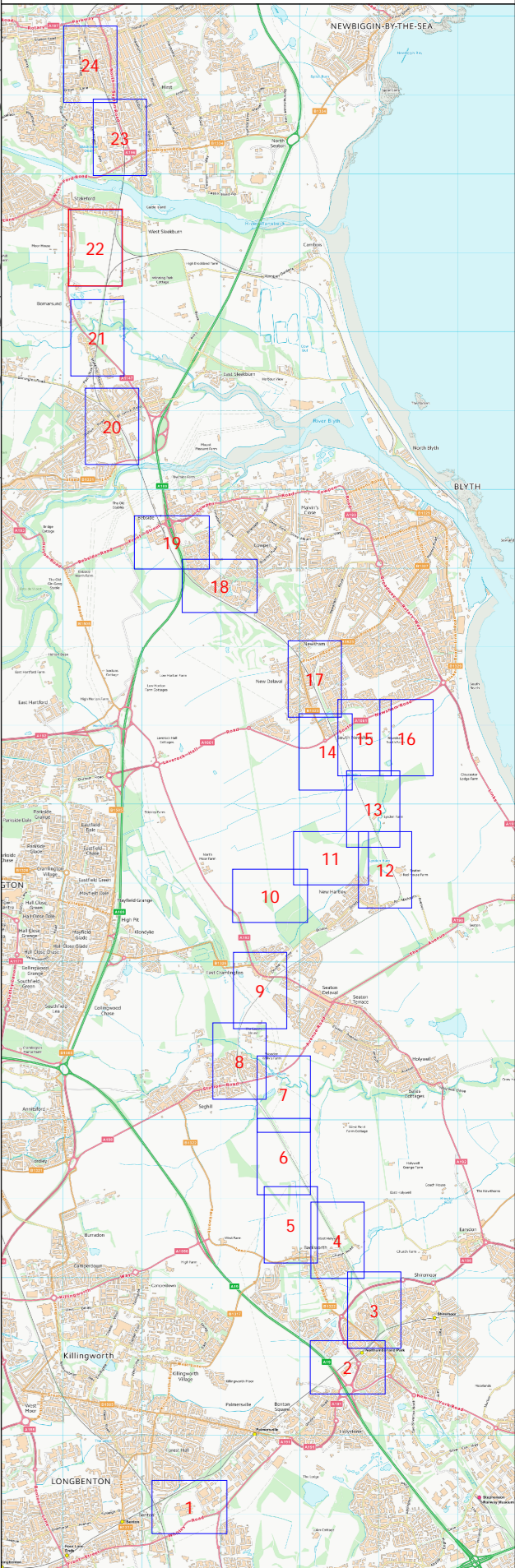
Number on Plan  
305

LAND SUBJECT TO POWER OF TEMPORARY POSSESSION

Number on Plan  
304

A

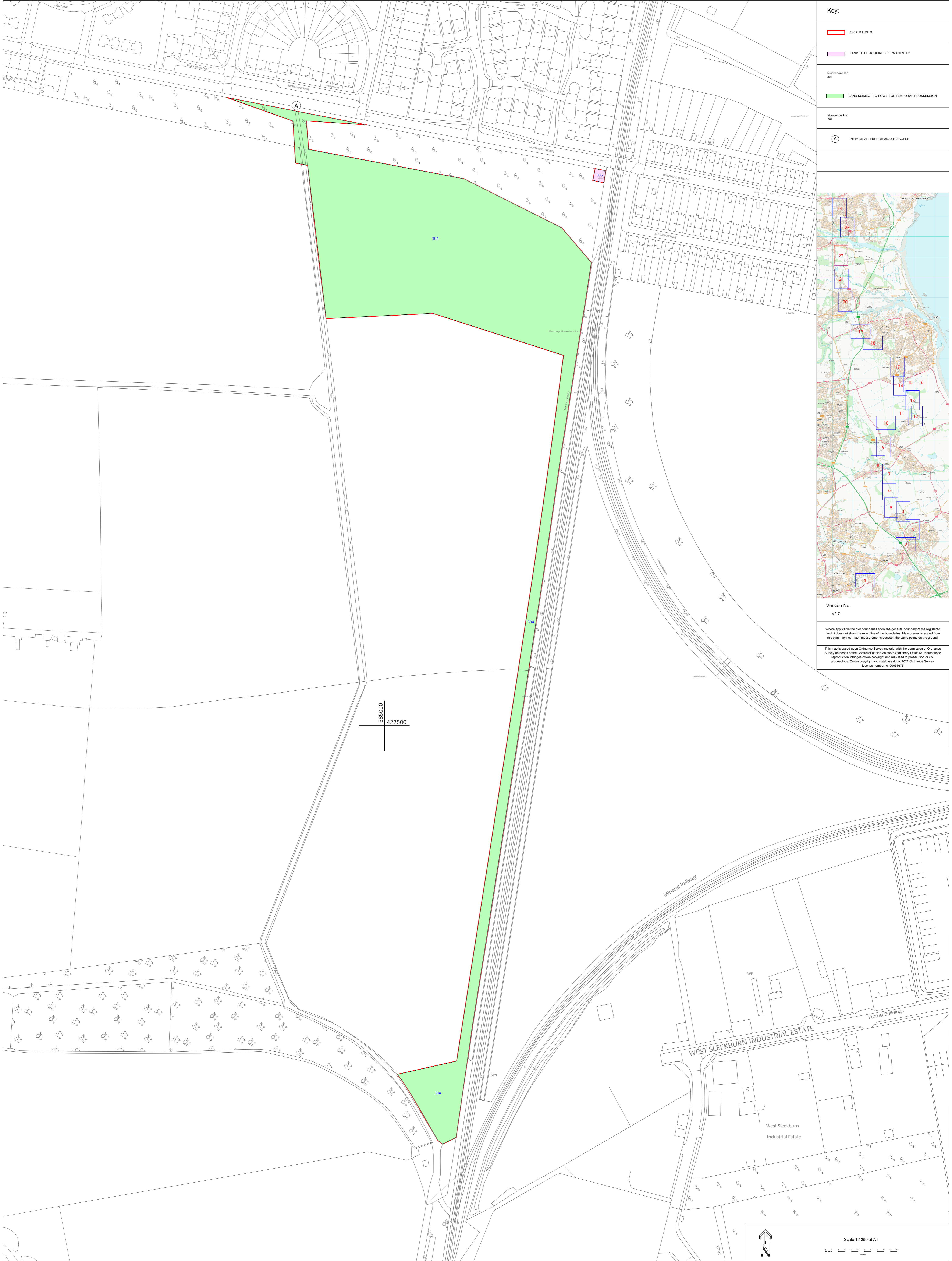
NEW OR ALTERED MEANS OF ACCESS



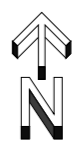
Version No.  
V2.7

Where applicable the plot boundaries show the general boundary of the registered land. It does not show the exact line of the boundaries. Measurements scaled from this plan may not match measurements between the same points on the ground.

This map is based upon Ordnance Survey material with the permission of Ordnance Survey on behalf of the Controller of Her Majesty's Stationery Office. © Unauthorised reproduction infringes crown copyright and may lead to prosecution or civil proceedings. Crown copyright and database rights 2022 Ordnance Survey. Licence number: 0100016193



585000  
427500



Scale 1:1250 at A1

**Transport and Works Act 1992**  
**The Northumberland Line Order**  
**County of Northumberland**

## Land and Works Plan

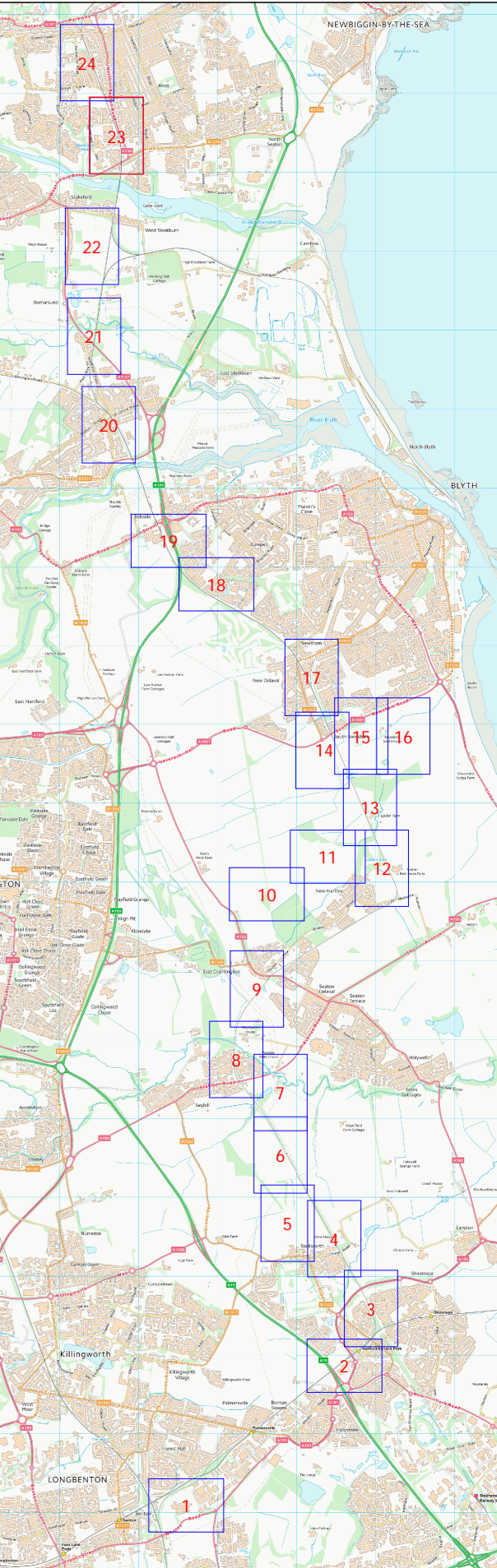
Sheet No. 23 of 24

Key:

ORDER LIMITS

 LAND SUBJECT TO POWER OF TEMPORARY POSSESSION

Number on Plan  
306, 307, 308, 309




Version No.

V2.7

Where applicable the plot boundaries show the general boundary of the registered land, it does not show the exact line of the boundaries. Measurements scaled from this plan may not match measurements between the same points on the ground.

This map is based upon Ordnance Survey material with the permission of Ordnance Survey on behalf of the Controller of Her Majesty's Stationery Office © Unauthorised reproduction infringes crown copyright and may lead to prosecution or civil proceedings. Crown copyright and database rights 2022 Ordnance Survey.  
Licence number: 0100031673

Scale 1:1000 at A1



Transport and Works Act 1992  
The Northumberland Line Order  
County of Northumberland

Land and Works Plan

Sheet No. 24 of 24

Key:

ORDER LIMITS

LAND TO BE ACQUIRED PERMANENTLY

Number on Plan  
310, 311, 314, 315, 316, 318, 319a, 319b, 321, 322, 323, 324, 325, 326, 327, 329, 330

LAND WHERE PERMANENT RIGHTS ONLY ARE TO BE ACQUIRED

Number on Plan  
331, 331a, 331b, 331c

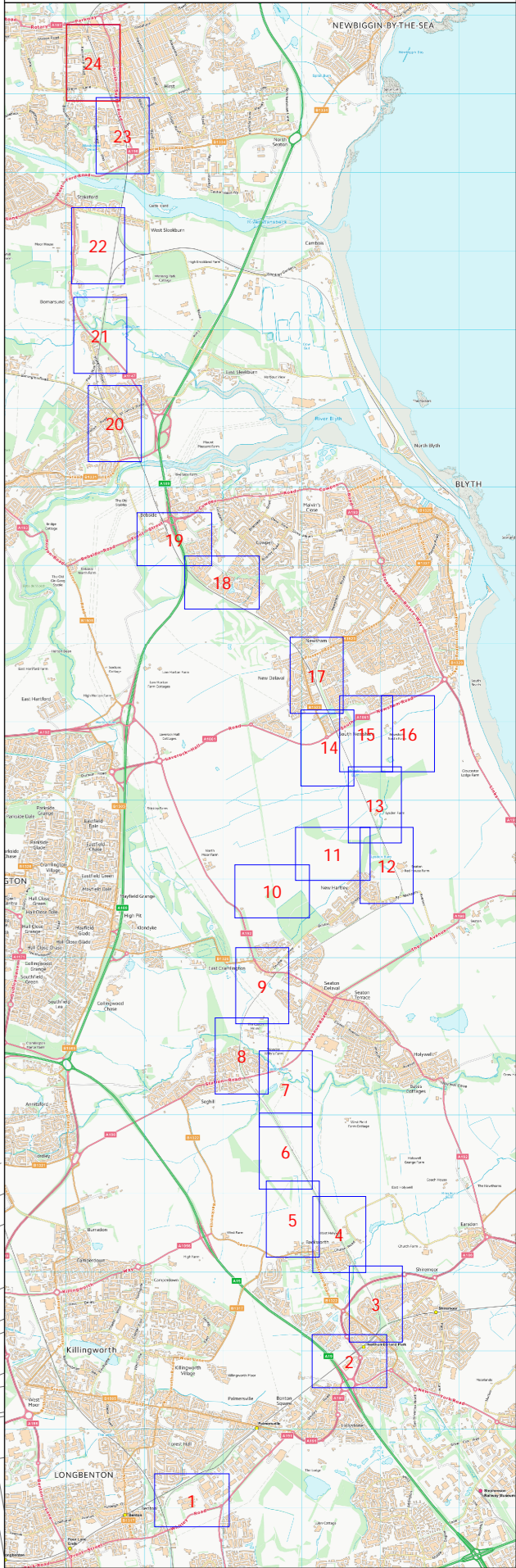
LAND SUBJECT TO POWER OF TEMPORARY POSSESSION

Number on Plan  
312, 313, 314a, 316a, 317, 319, 319b, 319b, 320

LAND OUTSIDE ORDER LIMITS

PARKING BAY FOR MAINTENANCE VEHICLES

Number on Plan  
310, 311



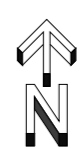
Version No.  
V2.7

Where applicable the plot boundaries show the general boundary of the registered land, it does not show the exact line of the boundaries. Measurements scaled from this plan may not match measurements between the same points on the ground.

This map is based upon Ordnance Survey material with the permission of Ordnance Survey on behalf of the Controller of Her Majesty's Stationery Office. Unauthorised reproduction infringes crown copyright and may lead to prosecution or civil proceedings. Crown copyright and database rights 2022 Ordnance Survey. Licence number: 100001675

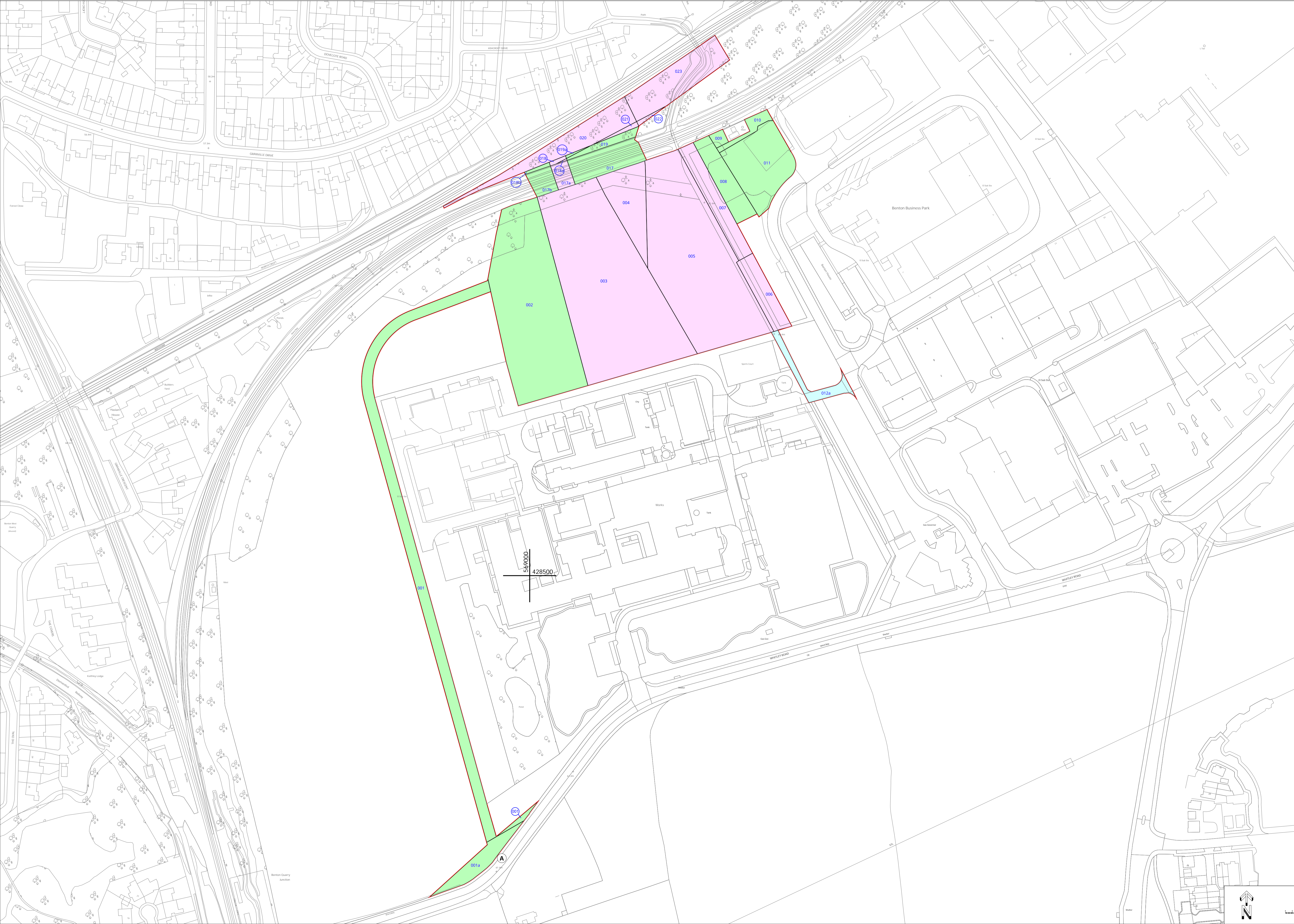


CUT LINE - FOR CONTINUATION SEE SHEET 23



Scale 1:1250 at A1

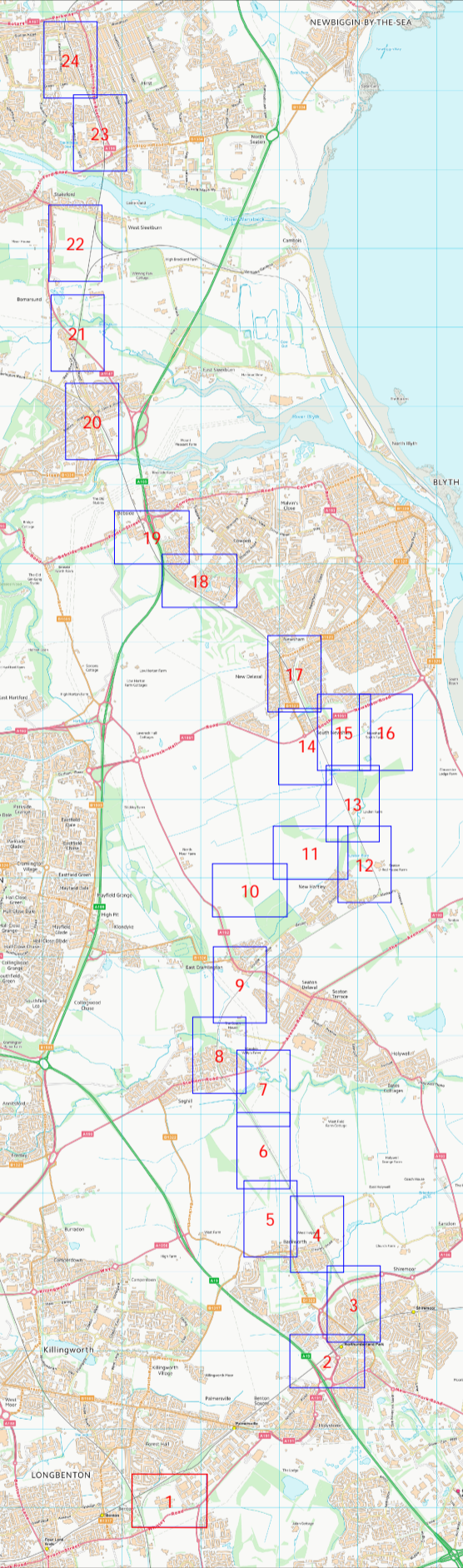
Transport and Works Act 1992  
The Northumberland Line Order  
Metropolitan Borough of North Tyneside



Key:

- ORDER LIMITS
- LAND TO BE ACQUIRED PERMANENTLY
- Number on Plan:  
003, 004, 005, 006, 007, 017a, 018, 018a, 020, 021, 022, 023
- LAND SUBJECT TO POWER OF TEMPORARY POSSESSION
- Number on Plan:  
001, 011a, 002, 008, 009, 010, 011, 017, 017b, 018b, 019, 019a
- LAND WHERE PERMANENT RIGHTS ONLY ARE TO BE ACQUIRED
- Number on Plan:  
012a
- LAND OUTSIDE ORDER LIMITS

(A) NEW OR ALTERED MEANS OF ACCESS

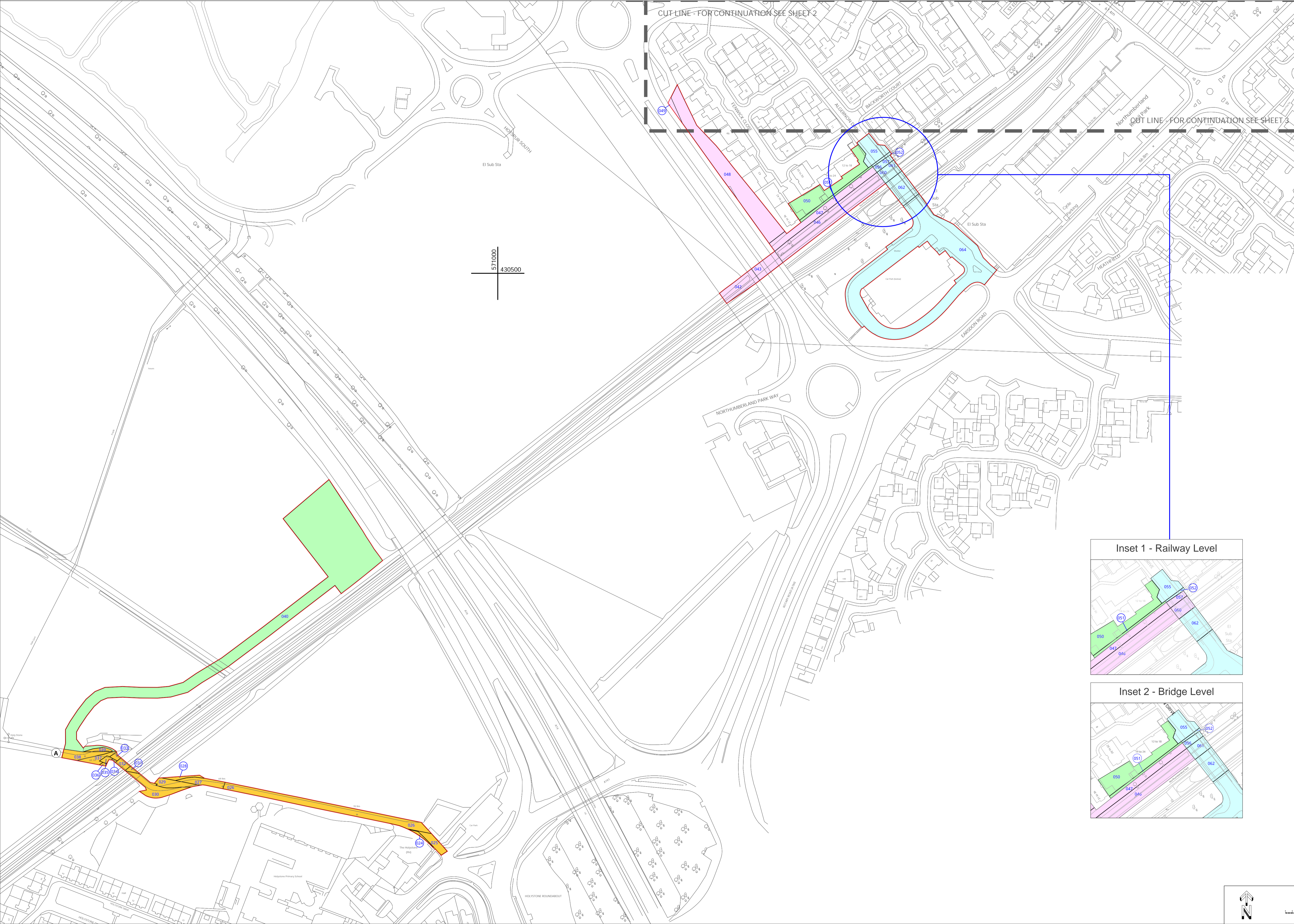


Version No.  
V2.7

Where applicable the plot boundaries show the general boundary of the registered land: it does not show the exact line of the boundaries. Measurements scaled from this plan may not match measurements between the same points on the ground.

This map is based upon Ordnance Survey material with the permission of Ordnance Survey on behalf of the Controller of Her Majesty's Stationery Office. Unauthorised reproduction infringes crown copyright and may lead to prosecution or civil proceedings. Crown copyright and database rights 2022 Ordnance Survey. Licence number: 0100031873

Transport and Works Act 1992  
The Northumberland Line Order  
Metropolitan Borough of North Tyneside



**Key:**

- ORDER LIMITS
- LAND TO BE ACQUIRED PERMANENTLY
- LAND WHERE PERMANENT RIGHTS ONLY ARE TO BE ACQUIRED
- LAND SUBJECT TO POWER OF TEMPORARY POSSESSION
- LAND SUBJECT TO POWERS OF TEMPORARY ACCESS

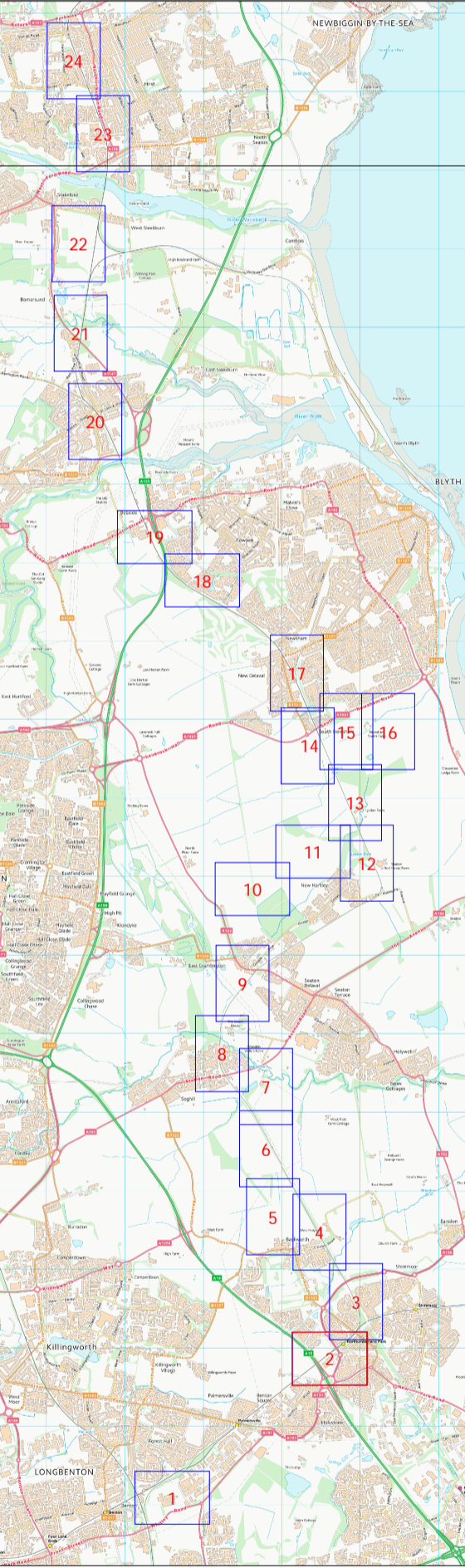
**Number on Plan:**  
042, 043, 045, 047, 048, 049

**Number on Plan:**  
052, 055, 056, 057, 060, 061, 062, 064

**Number on Plan:**  
043, 050, 051

**Number on Plan:**  
024, 025, 026, 027, 028, 029, 030, 031, 032, 033, 034, 035, 036, 037, 038, 039

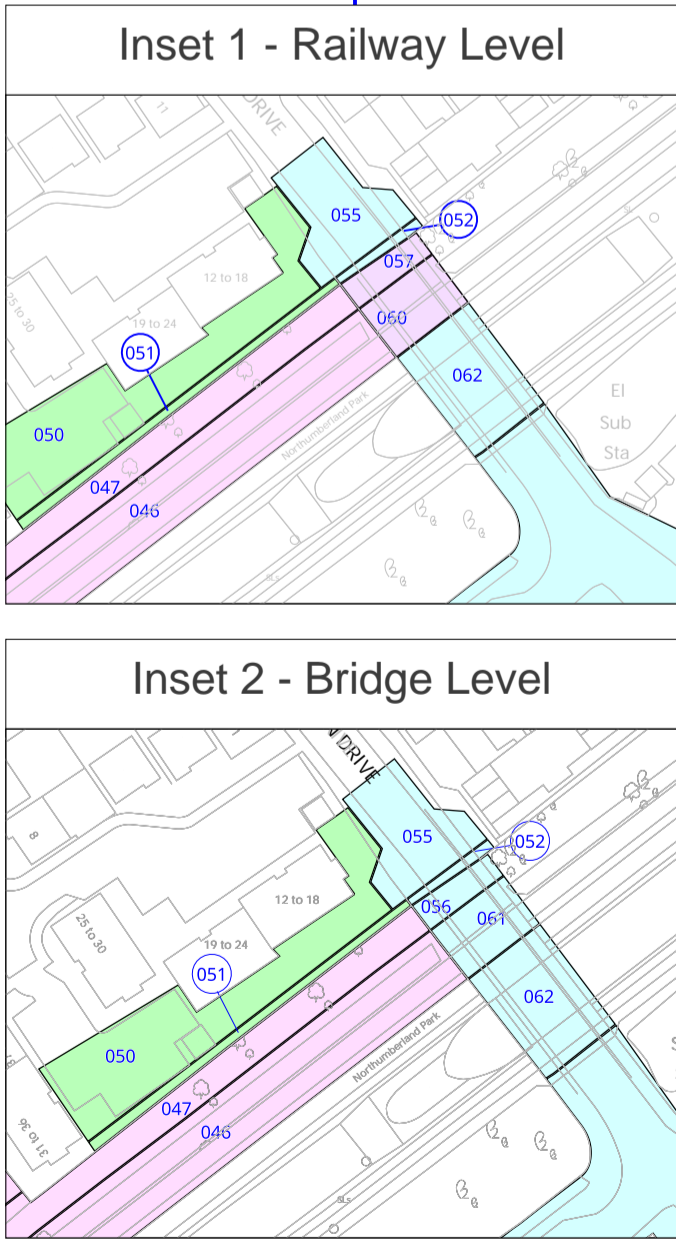
**(A) NEW OR ALTERED MEANS OF ACCESS**



**Version No.**  
V2.7

Where applicable the plot boundaries show the general boundary of the registered land; it does not show the exact line of the boundaries. Measurements scaled from this plan may not match measurements between the same points on the ground.

This map is based upon Ordnance Survey material with the permission of Ordnance Survey on behalf of the Controller of Her Majesty's Stationary Office © Unauthorised reproduction infringes crown copyright and may lead to prosecution or civil proceedings. Crown copyright and database rights 2022 Ordnance Survey. Licence number: 0100031673



Transport and Works Act 1992  
The Northumberland Line Order  
Metropolitan Borough of North Tyneside

Land and Works Plan

Sheet No. 3 of 24

Key:

ORDER LIMITS

LAND TO BE ACQUIRED PERMANENTLY

LAND SUBJECT TO POWER OF TEMPORARY POSSESSION

LAND SUBJECT TO POWERS OF TEMPORARY ACCESS

Number on Plan  
072

LAND SUBJECT TO POWER OF TEMPORARY POSSESSION

Number on Plan  
071a, 072a

LAND SUBJECT TO POWERS OF TEMPORARY ACCESS

Number on Plan  
065, 066, 067, 068, 069, 070, 071, 073, 073b, 074

LAND SUBJECT TO POWERS OF TEMPORARY ACCESS

**A** NEW OR ALTERED MEANS OF ACCESS

Version No.  
V2.7

Where applicable the plot boundaries show the general boundary of the registered land. It does not show the exact line of the boundaries. Measurements scaled from this plan may not match measurements between the same points on the ground.

This map is based upon Ordnance Survey material with the permission of Ordnance Survey on behalf of the Controller of Her Majesty's Stationery Office. Unauthorised reproduction infringes crown copyright and may lead to prosecution or civil proceedings. Crown copyright and database rights 2022 Ordnance Survey. Licence number: 0100031673

