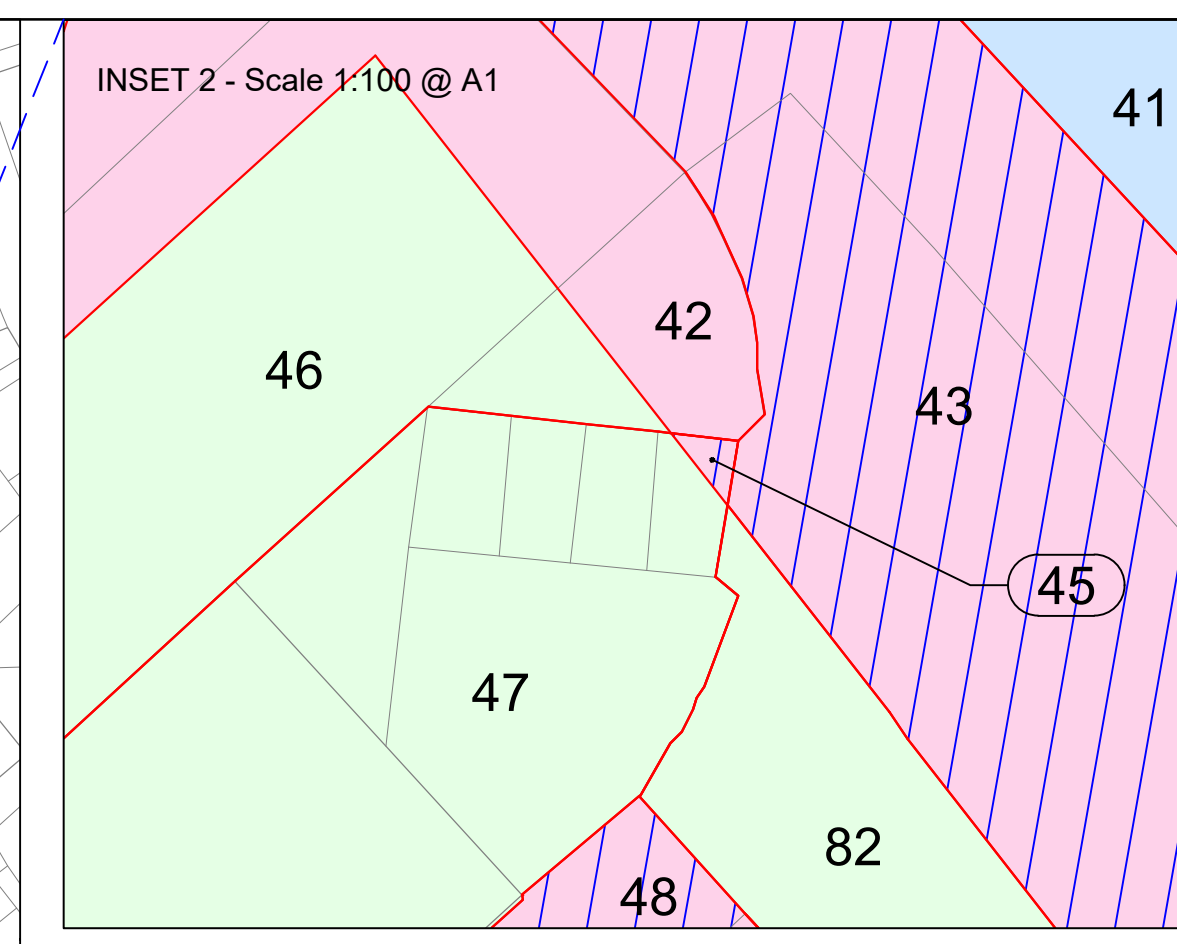
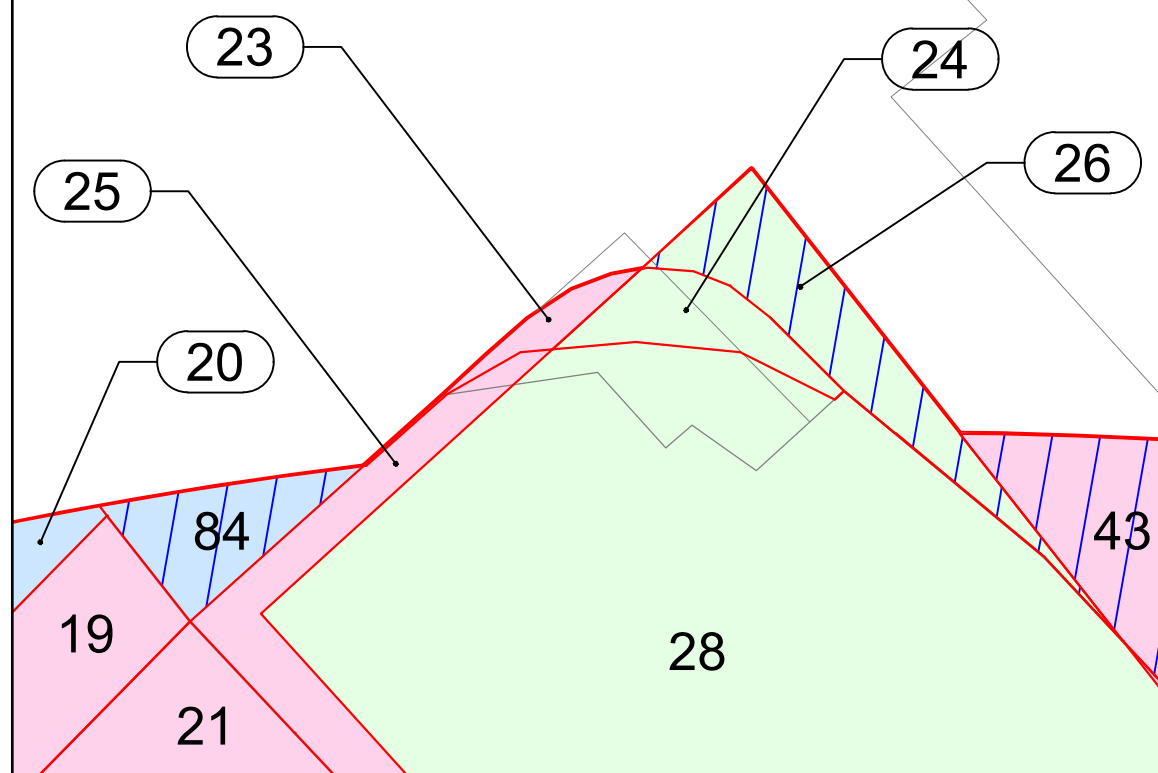
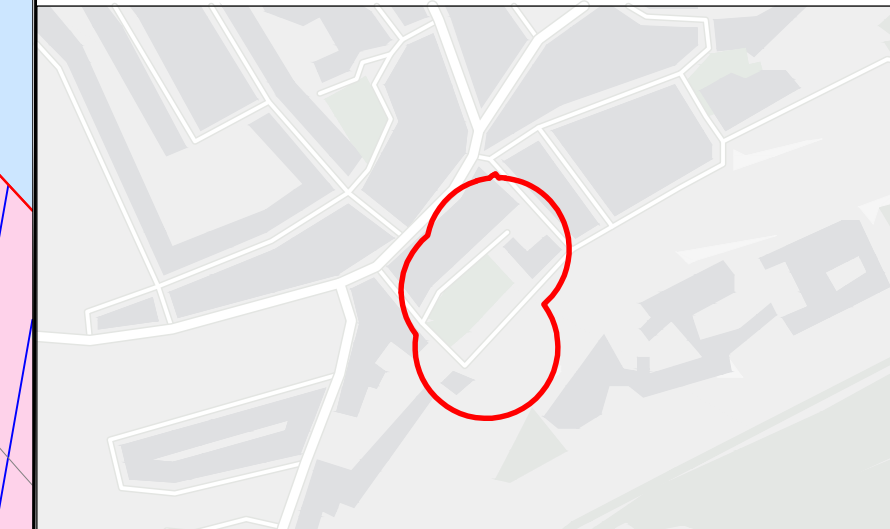


DATED THIS DAY OF 2021






INSET 1 - Scale 1:100 @ A1



KEY PLAN



Key

-  Order Land
-  Land to be acquired
-  New Rights to be acquired
-  Exchange Land
-  Plots proposed for exclusion

© Crown copyright and database rights 2021 Ordnance Survey 100035409. You are permitted to use this data solely to enable you to respond to, or interact with, the the organisation that provided you with the data. You are not permitted to copy, sub-licence, distribute or sell any of this data to third parties in any form.

© Crown copyright material is reproduced with the permission of Land Registry under delegated authority from the Controller of HMSO.

May contain public sector information licensed under the Open Government Licence v3.0.

Contains OS data © Crown Copyright and database right 2020
Contains data from OS Zoomstack

001	20/02/2023	Proposed plots for exclusion updates
Revision	Revision Date	Purpose of Revision

Revised
Client

LONDON BOROUGH
OF RICHMOND UPON THAMES



Designer	
----------	--



Project

TWICKENHAM RIVERSIDE

	Drawing Title
--	---------------

MAP REFERRED TO IN THE LONDON
BOROUGH OF RICHMOND UPON THAMES
(TWICKENHAM RIVERSIDE) COMPULSORY
PURCHASE ORDER 2021

Status	FOR INFORMATION
--------	-----------------

Revision	001
Date	20/02/2023

Scale	1:500 @ A1	Spatial Reference System	British National Grid
-------	------------	--------------------------	-----------------------

Drawn By	Checked By	Approved By
G.JONES	C.CHANNING	K.CRADDOCK

Drawing reference	060-ARDG_TWK_CPO_r00
-------------------	----------------------

This document is not to be used in whole or in part other than for the intended purpose and project for which it was prepared and provided.