



- General Notes:**
- G1 Existing locations of buildings, roads, waterways and parkland based on Ordnance Survey data (© Crown copyright and database rights 2023 OS Licence 100035409)
 - G2 Proposed development plan based on LDA Design's General Arrangement Plan (drawing reference: 6912_1001)
 - G3 Existing and proposed boundaries of designated open space based on Ardent drawing 'Map referred to in the London Borough of Richmond upon Thames (Twickenham Riverside) Compulsory Purchase Order 2021' (drawing reference: 0604RDS_TWK_CPO_001)
 - G4 Existing and proposed boundaries of Highway used as open space based on Ardent drawing 'Map referred to in the London Borough of Richmond upon Thames (Twickenham Riverside) Compulsory Purchase Order 2021' (drawing reference: 0604RDS_TWK_CPO_001) in conjunction with LBRUT Existing Highways Drawings and LBRUT Stopping Up Order
 - G5 Existing TRT Management Area based on demise plan in lease using boundaries in OS data. Where not defined by the OS data in the northern corner of the gardens, survey information has been used to determine edge of planter.
 - G6 Proposed TRT Management Area based on SK-121-P01, with adjustments to boundaries to bring in line with LDA Design's General Arrangement Plan (drawing reference: 6912_1001). Overall areas are unaffected.
 - G7 This drawing is only to be used for the CPO inquiry, for which it was intended.
 - G8 Use figured dimensions only. Do not scale from drawings. IF IN DOUBT, ASK.
 - G9 Individual area figures have been rounded up or down to the nearest square metre.


MAP K EXISTING TWICKENHAM RIVERSIDE TRUST MANAGEMENT AREA


EXISTING TRT MANAGEMENT AREA

 Designated Open Space within TRT Management Area

TOTAL: 2510 Sq. m

TOTAL FUNCTIONING OPEN SPACE

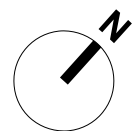
 Designated Open Space

 Highway used as Open Space

TOTAL: 4445 Sq. m
(refer to Plan B for breakdown of areas)

Scale at 1:250

0 2 5 10m



Work Package	Cost Check	Info/Briefing	Tender	Contract	Construction

Date	Rev.	Description	Approved By
03.04.2023	C01	Issued with Statement of Case	CB

Date	Rev.	Description	Approved By

Project	Twickenham Riverside
Subject	MAP K - TRT MANAGEMENT AREA Existing Management Area
Architects	Hopkins Architects Limited 27 Broadley Terrace, London, NW1 6LG T: 020 7724 1751 E: mail@hopkins.co.uk

Sort Code	Drawing Number	Rev.
A/TRS	9460	C01
Date	31.03.2023	Scale 1:250 at A1