



TRANSPORT AND WORKS ACT 1992

The Network Rail (Cambridge Re-Signalling) Order

NR10 - Deposited Land Plans

Network Rail Infrastructure Limited
2nd Floor, One Eversholt Street
London NW1 2DN
(Applicant)

Addleshaw Goddard LLP
3 Sovereign Square
Leeds
LS1 4ER
(Solicitors)

Land Referencing Services
Telford Innovation Centre, SB113-114
Shifnal Road, Telford TF2 9NT
(Land Referencing Agent)



TRANSPORT AND WORKS ACT 1992
The Network Rail (Cambridge Re-Signalling) Order

Index


Location Plan		
Sheet No.		
Cambridgeshire County Council, South Cambridgeshire District Council, Shepreth Parish Council	1	Meldreth
Cambridgeshire County Council, South Cambridgeshire District Council, Little Shelford Parish Council	2	Foxton
Cambridgeshire County Council, Cambridge City Council	3	Long Road
Cambridgeshire County Council, South Cambridgeshire District Council, Little Wilbraham & Six Mile Bottom Parish Council	4	Six Mile Bottom
Cambridgeshire County Council, East Cambridgeshire District Council, Dullingham Parish Council	5	Dullingham
Cambridgeshire County Council, South Cambridgeshire District Council, Milton Parish Council	6	Milton Fen
Cambridgeshire County Council, South Cambridgeshire District Council, Waterbeach Parish Council	7	Waterbeach
Cambridgeshire County Council, East Cambridgeshire District Council, Stretham Parish Council	8	Dimmocks Cote
Norfolk County Council, Breckland District Council, Croxton Parish Council	9	Croxton

TRANSPORT AND WORKS ACT 1992
THE NETWORK RAIL (CAMBRIDGE RE-SIGNALLING) ORDER
LOCATION PLAN



Location Plan

Key:

 Map Sheet Extent and Number (9 Sheets)

LRS
LAND REFERENCING SERVICES*

Project	CIO	Project No.	CIO - 142
---------	-----	-------------	-----------

Disclaimer
Do not scale from this drawing. Check all dimensions on site before fabrication or setting out. This document is copyright and may not be reproduced without permission of the owner.

Where applicable the plot boundaries show the general boundary of the registered land, it does not show the exact line of the boundaries. Measurements scaled from this plan may not match measurements between the same points on the ground.

REPRODUCED FROM ORDNANCE SURVEY MAPS, BY PERMISSION OF THE ORDNANCE SURVEY ON BEHALF OF THE CONTROLLER OF HER MAJESTY'S STATIONERY OFFICE. CROWN COPYRIGHT ORDNANCE

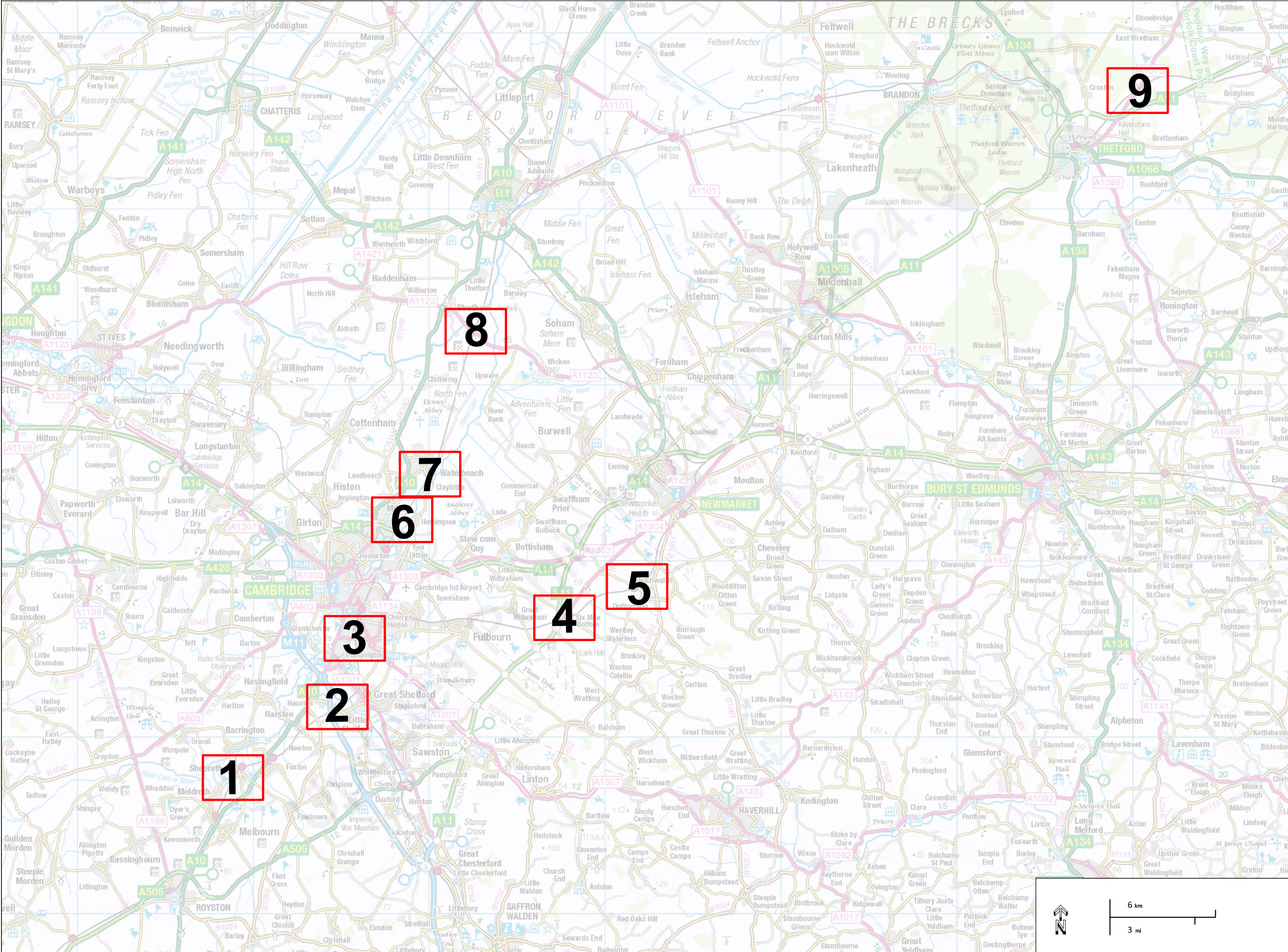
ORDNANCE SURVEY LICENCE NO. 0100031673

© CROWN COPYRIGHT AND DATA BASE RIGHT 2022
© LOCAL GOVERNMENT INFORMATION HOUSE LIMITED
COPYRIGHT AND DATABASE RIGHTS 2022

THE TRANSPORT AND WORKS ACT 1992
THE NETWORK RAIL
(CAMBRIDGE RE-SIGNALLING) ORDER

LRS Reference
CIO-LRS-142-BOR-1.0

Scale	Date	Revision
1:100000 @ A3	04/08/2022	2.0



Transport and Works Act 1992

The Network Rail (Cambridge Re-Signalling) Order

Cambridgeshire County Council, South Cambridgeshire District Council and Shepreth Parish Council

Land Plan

Sheet No. 1 of 9

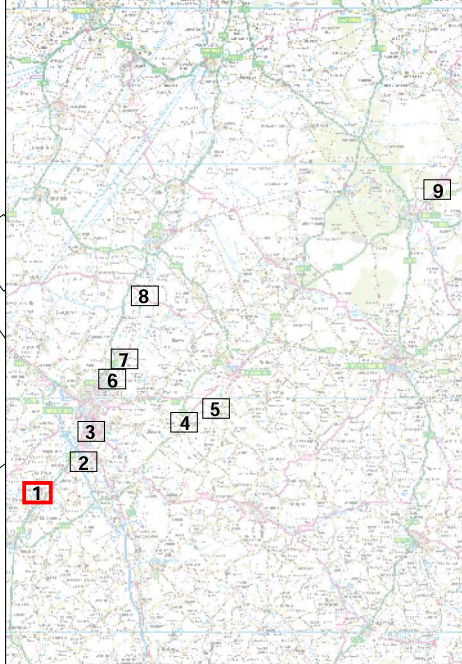
Key:

Land to be Permanently Acquired

Number on Plan
002, 003, 004, 005, 006, 007, 008, 009 and 010

Land required for Permanent Rights

Number on Plan
001



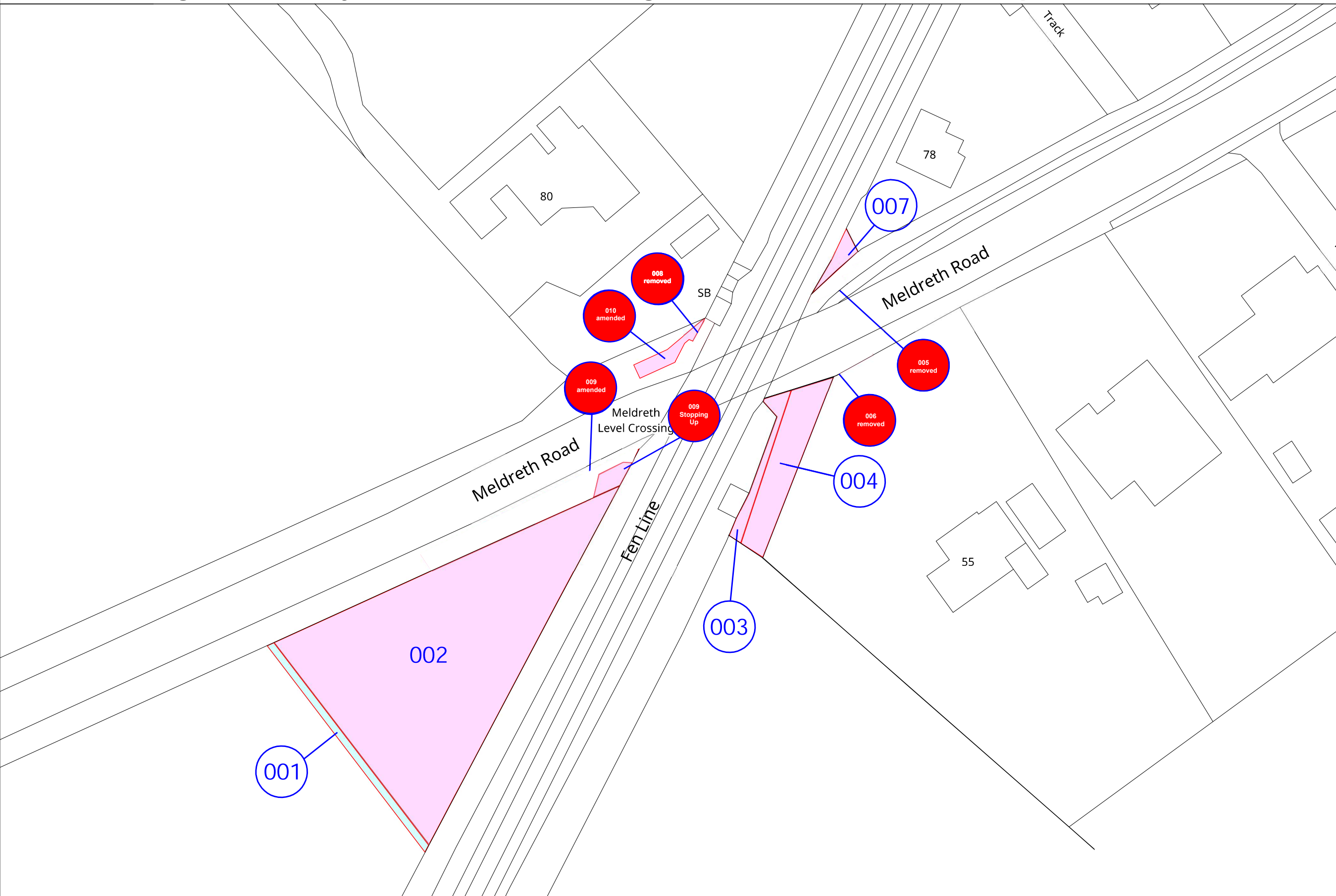
Drawing No: L:\Operations\URS-142-NR Cambridge Inner & Outer Signalling\Production\7 - CPO Schedule & Map\CPO Map\Current

Location: Meldreth
OS Grid Ref: TL 388 477

Version: 2.0 Date: 04/08/2022

Where applicable the plot boundaries show the general boundary of the registered land, it does not show the exact line of the boundaries. Measurements scaled from this plan may not match measurements between the same points on the ground.

This map is based upon Ordnance Survey material with the permission of Ordnance Survey on behalf of the Controller of Her Majesty's Stationery Office © Unauthorised reproduction infringes crown copyright and may lead to prosecution or civil proceedings.
Crown copyright and database rights 2022 Ordnance Survey Licence number: 0100031673



N

Scale 1:500 at A3


5 0 5 10 15 20 25 30 35 40 45 50


Metres


Transport and Works Act 1992
The Network Rail (Cambridge Re-Signalling) Order
Cambridgeshire County Council, South Cambridgeshire District Council and Little Shelford Parish Council

Land Plan

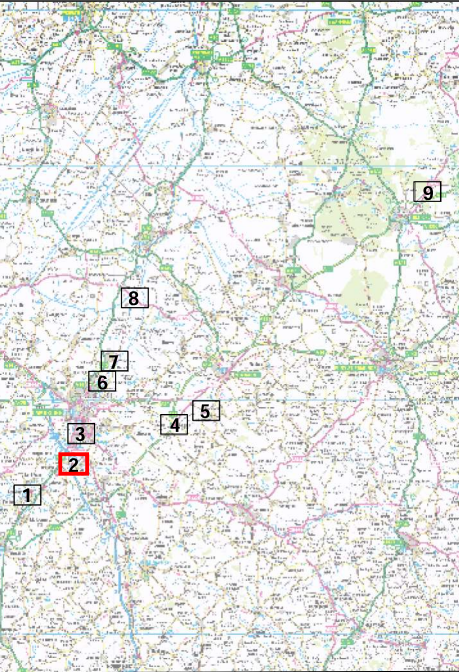
Sheet No. 2 of 9

Key:
 Land to be Permanently Acquired

Number on Plan
101
 Land required for Permanent Rights

Number on Plan
100
 Land required for Temporary Access

Number on Plan
104
Numbers Not Used: 102 and 103



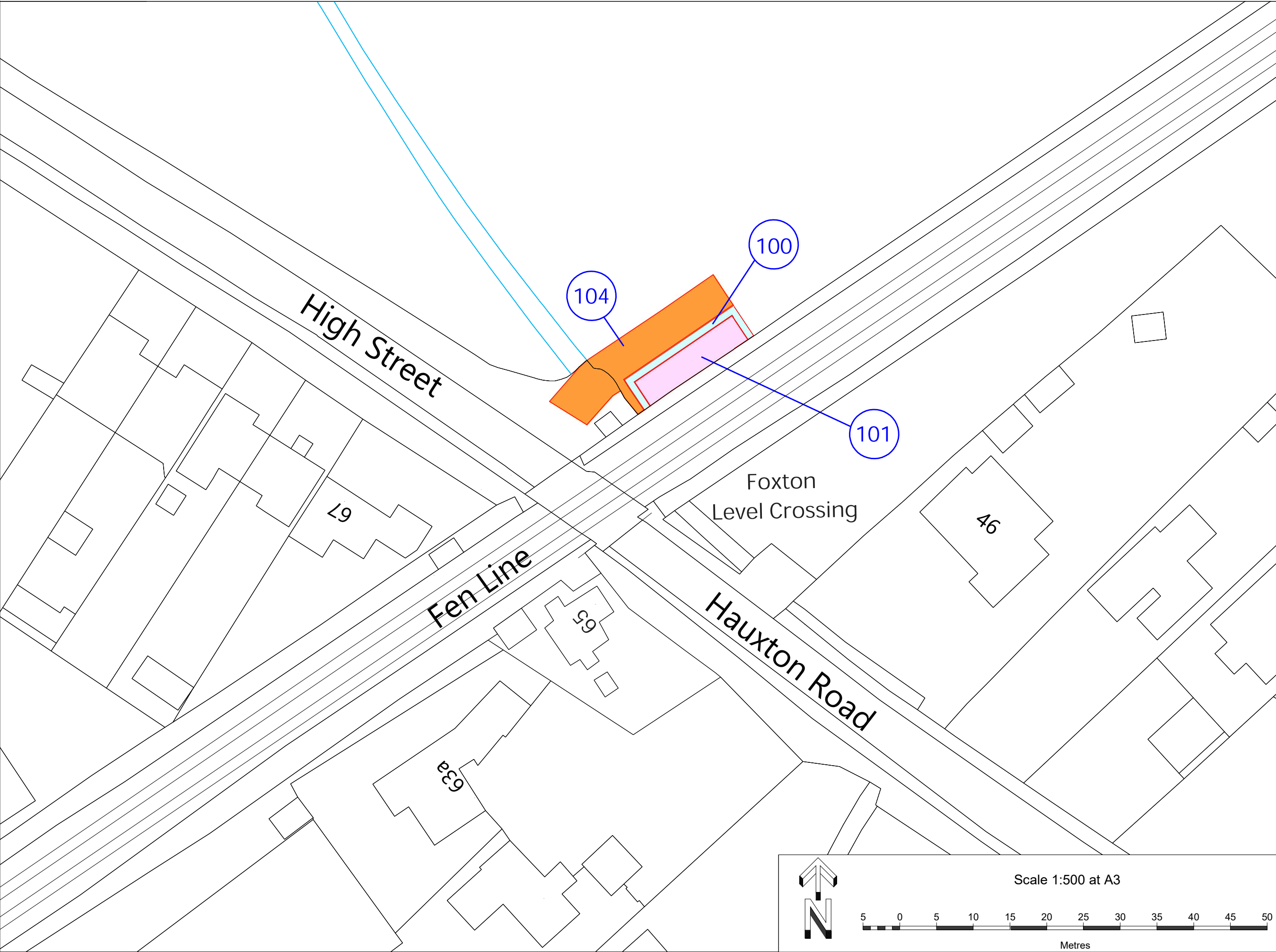
Drawing No: L:\Operations\URS-142-NR Cambridge Inner & Outer Signalling\Production\7 - CPO Schedule & Map\CPO Map\Current

Location: Foxton
OS Grid Ref: TL 447 517

Version: 2.0 Date: 04/08/2022

Where applicable the plot boundaries show the general boundary of the registered land, it does not show the exact line of the boundaries. Measurements scaled from this plan may not match measurements between the same points on the ground.

This map is based upon Ordnance Survey material with the permission of Ordnance Survey on behalf of the Controller of Her Majesty's Stationery Office © Unauthorised reproduction infringes crown copyright and may lead to prosecution or civil proceedings. Crown copyright and database rights 2022 Ordnance Survey Licence number: 0100031673



Transport and Works Act 1992
The Network Rail (Cambridge Re-Signalling) Order
Cambridgeshire County Council and Cambridge City Council

Land Plan

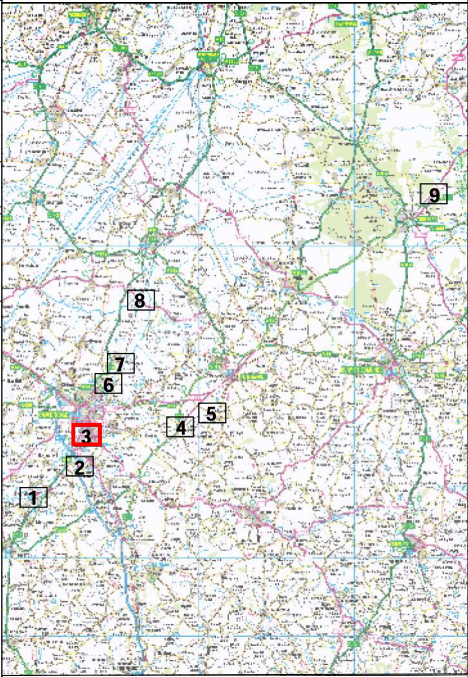
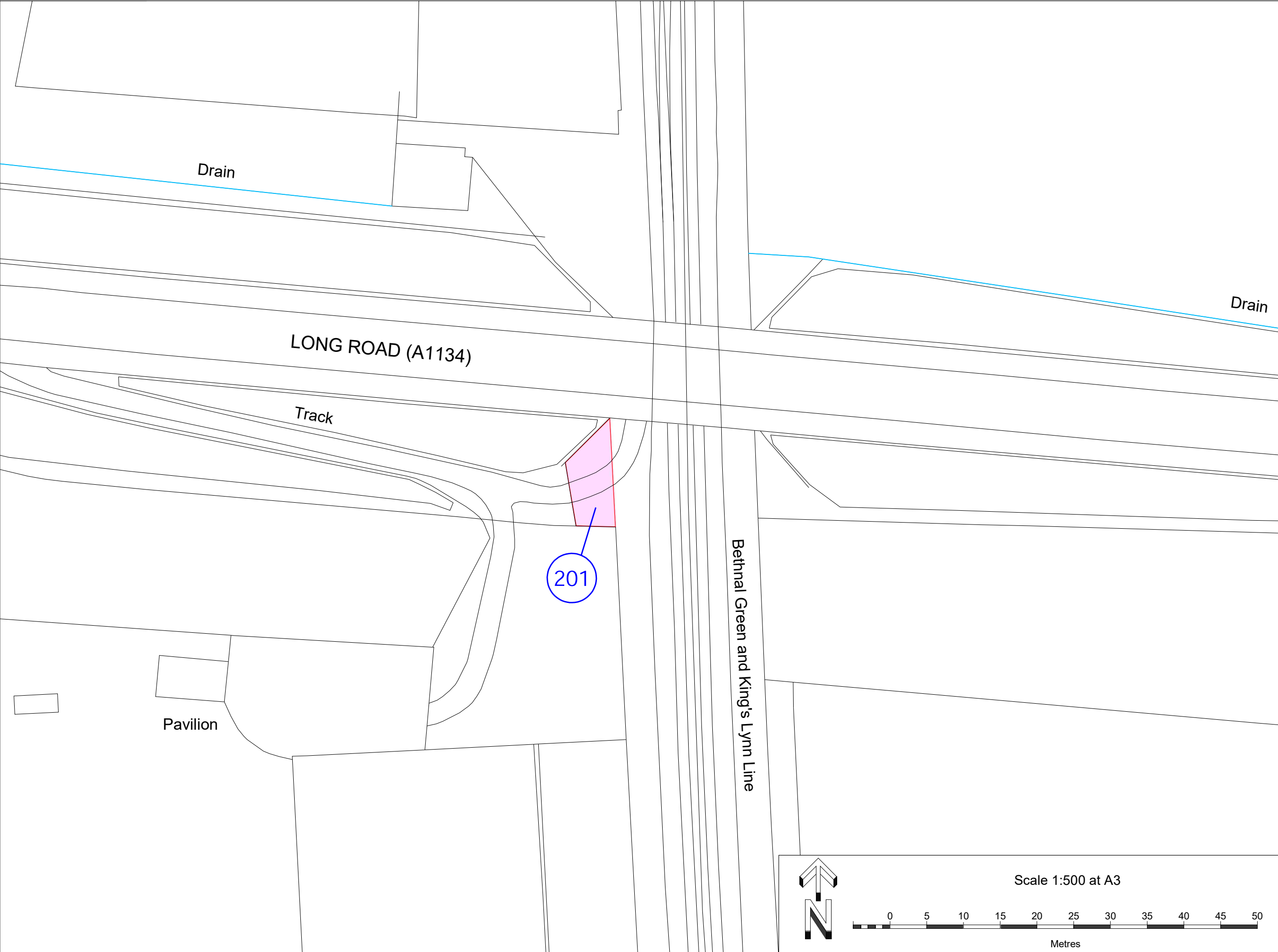
Sheet No. 3 of 9

Key:

Land to be Permanently Acquired

Number on Plan
201

Numbers Not Used: 200



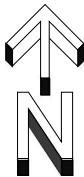
Drawing No: L:\Operations\URS-142-NR Cambridge Inner & Outer Signalling\Production\7 - CPO Schedule & Map\CPO Map\Current

Location: Long Road
OS Grid Ref: TL 457 556

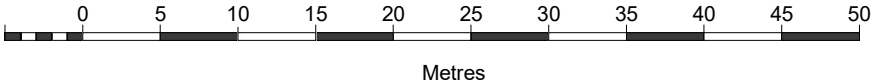
Version: 2.0 Date: 04/08/2022

Where applicable the plot boundaries show the general boundary of the registered land, it does not show the exact line of the boundaries. Measurements scaled from this plan may not match measurements between the same points on the ground.

This map is based upon Ordnance Survey material with the permission of Ordnance Survey on behalf of the Controller of Her Majesty's Stationery Office © Unauthorised reproduction infringes crown copyright and may lead to prosecution or civil proceedings. Crown copyright and database rights 2022 Ordnance Survey Licence number: 0100031673



Scale 1:500 at A3



Land Plan

Sheet No. 4 of 9

Key:

Land to be Permanently Acquired

Number on Plan

301, 304, 307

Land to be Temporarily Acquired

Number on Plan

309, 310, 311

Land to be Acquired Temporarily and Permanent Rights to be Acquired Thereafter

Number on Plan

300, 302, 303, 306, 308 and 312

Extinction of all Public or Private Rights of Way

Number on Plan

305

Location: Six Mile Bottom

OS Grid Ref: TL 576 567

Version: 2.0

Date: 04/08/2022

Where applicable the plot boundaries show the general boundary of the registered land. It does not show the exact line of the boundaries. Measurements scaled from this plan may not match measurements between the same points on the ground.

This map is based upon Ordnance Survey material with the permission of Ordnance Survey on behalf of the Controller of Her Majesty's Stationery Office © Unauthorised reproduction infringes crown copyright and may lead to prosecution or civil proceedings. Crown copyright and database rights 2022 Ordnance Survey Licence number: 0100031673

Transport and Works Act 1992

The Network Rail (Cambridge Re-Signalling) Order

Cambridgeshire County Council, East Cambridgeshire District Council and Dullingham Parish Council

Land Plan

Sheet No. 5 of 9

Key:

Land to be Permanently Acquired

Number on Plan

401, 402, 403, 406, 407

Land to be Temporarily Acquired

Number on Plan

400, 404, 408, 409, 410 and 412

Land to be Acquired Temporarily and Permanent Rights to be Acquired Thereafter

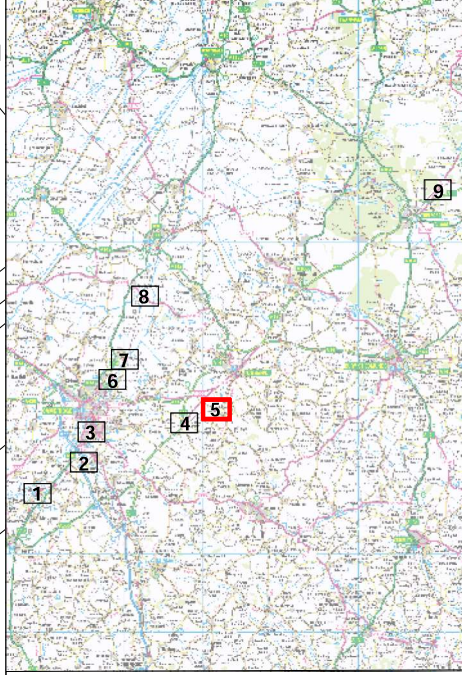
Number on Plan

405

Land required for Temporary Access

Number on Plan

411



Drawing No: L1/Operations/LRS-142-NR Cambridge Inner & Outer Signalling/Production/7 - CPO Schedule & Map/CPO Map/Current

Location:

Dullingham

OS Grid Ref:

TL 618 585

Version: 2.0

Date: 04/08/2022

Where applicable the plot boundaries show the general boundary of the registered land, it does not show the exact line of the boundaries. Measurements scaled from this plan may not match measurements between the same points on the ground.

This map is based upon Ordnance Survey material with the permission of Ordnance Survey on behalf of the Controller of Her Majesty's Stationery Office © Unauthorised reproduction infringes crown copyright and may lead to prosecution or civil proceedings. Crown copyright and database rights 2022 Ordnance Survey Licence number: 0100031673

N

Scale 1:500 at A3

0

5

10

15

20

25

30

35

40

45

50

Metres

Transport and Works Act 1992

The Network Rail (Cambridge Re-Signalling) Order

Cambridgeshire County Council, South Cambridgeshire District Council and Milton Parish Council

Land Plan

Sheet No. 6 of 9

Key:

Land to be Permanently Acquired

Number on Plan

601, 603 and 604

Land to be Temporarily Acquired

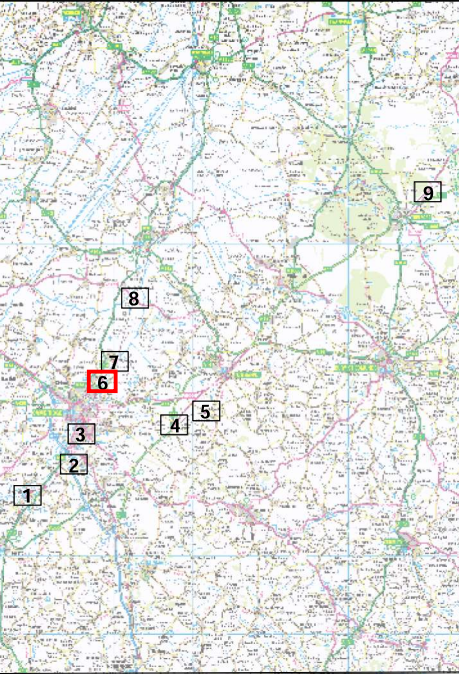
Number on Plan

602

Land required for Temporary Access

Number on Plan

600



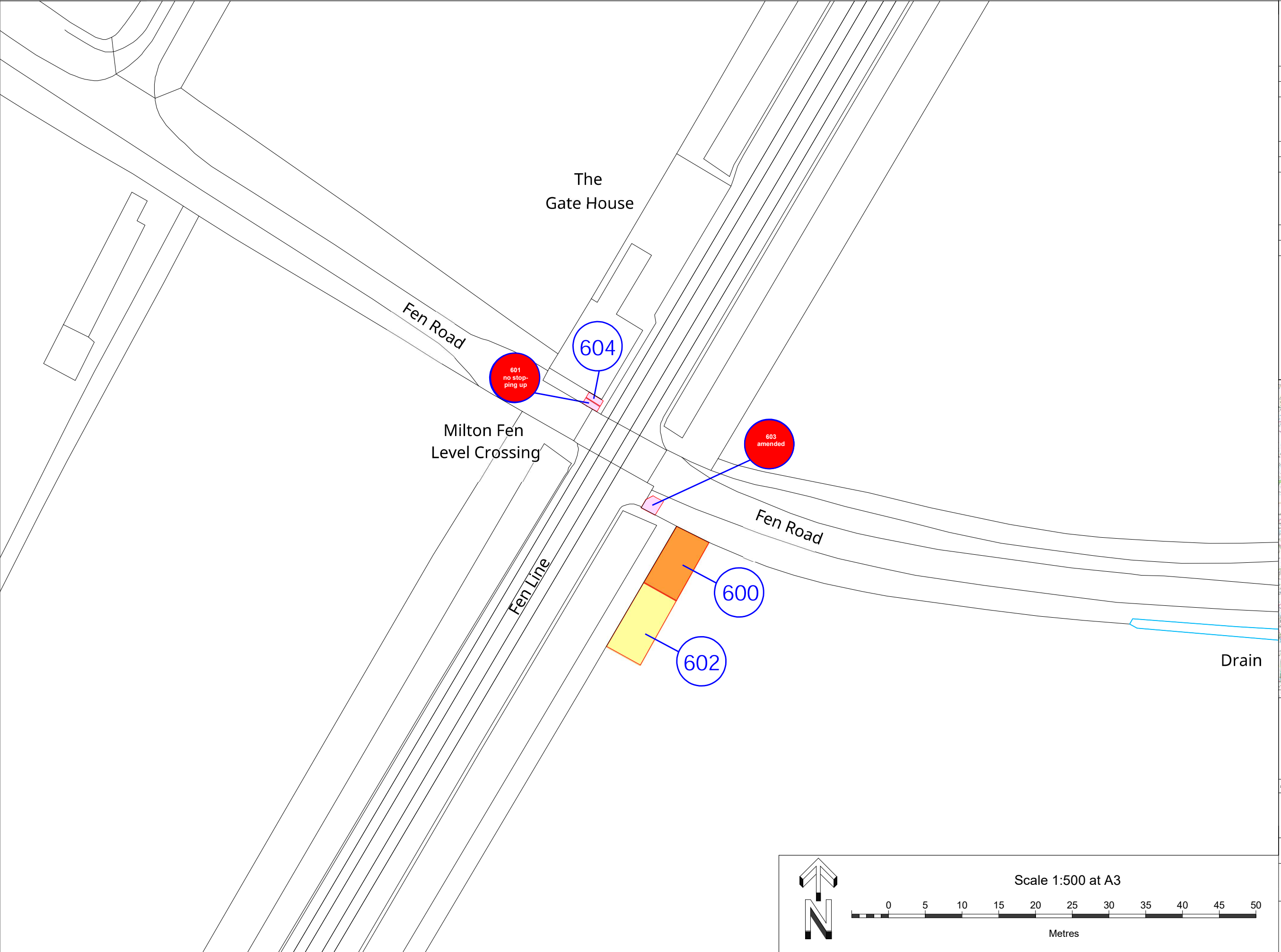
Drawing No: L:\Operations\URS-142-NR Cambridge Inner & Outer Signalling\Production\7 - CPO Schedule & Map\CPO Map\Current

Location: Milton Fen
OS Grid Ref: TL 484 623

Version: 2.0 Date: 04/08/2022

Where applicable the plot boundaries show the general boundary of the registered land; it does not show the exact line of the boundaries. Measurements scaled from this plan may not match measurements between the same points on the ground.

This map is based upon Ordnance Survey material with the permission of Ordnance Survey on behalf of the Controller of Her Majesty's Stationery Office © Unauthorised reproduction infringes crown copyright and may lead to prosecution or civil proceedings.
Crown copyright and database rights 2022 Ordnance Survey Licence number: 0100031673




Transport and Works Act 1992

The Network Rail (Cambridge Re-Signalling) Order


Cambridgeshire County Council, South Cambridgeshire District Council and Waterbeach Parish Council

Land Plan


Sheet No. 7 of 9

Key:
 Land to be Permanently Acquired

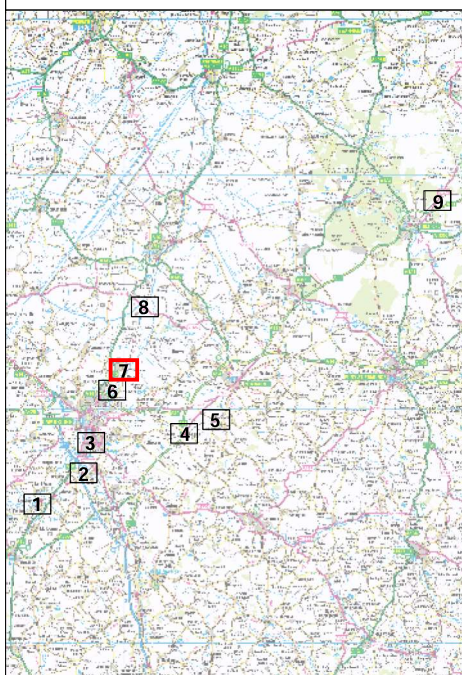
Number on Plan
703, 704 and 705

 Land to be Temporarily Acquired

Number on Plan
700

 Land required for Temporary Access

Number on Plan
701 and 702



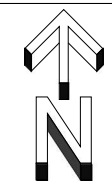
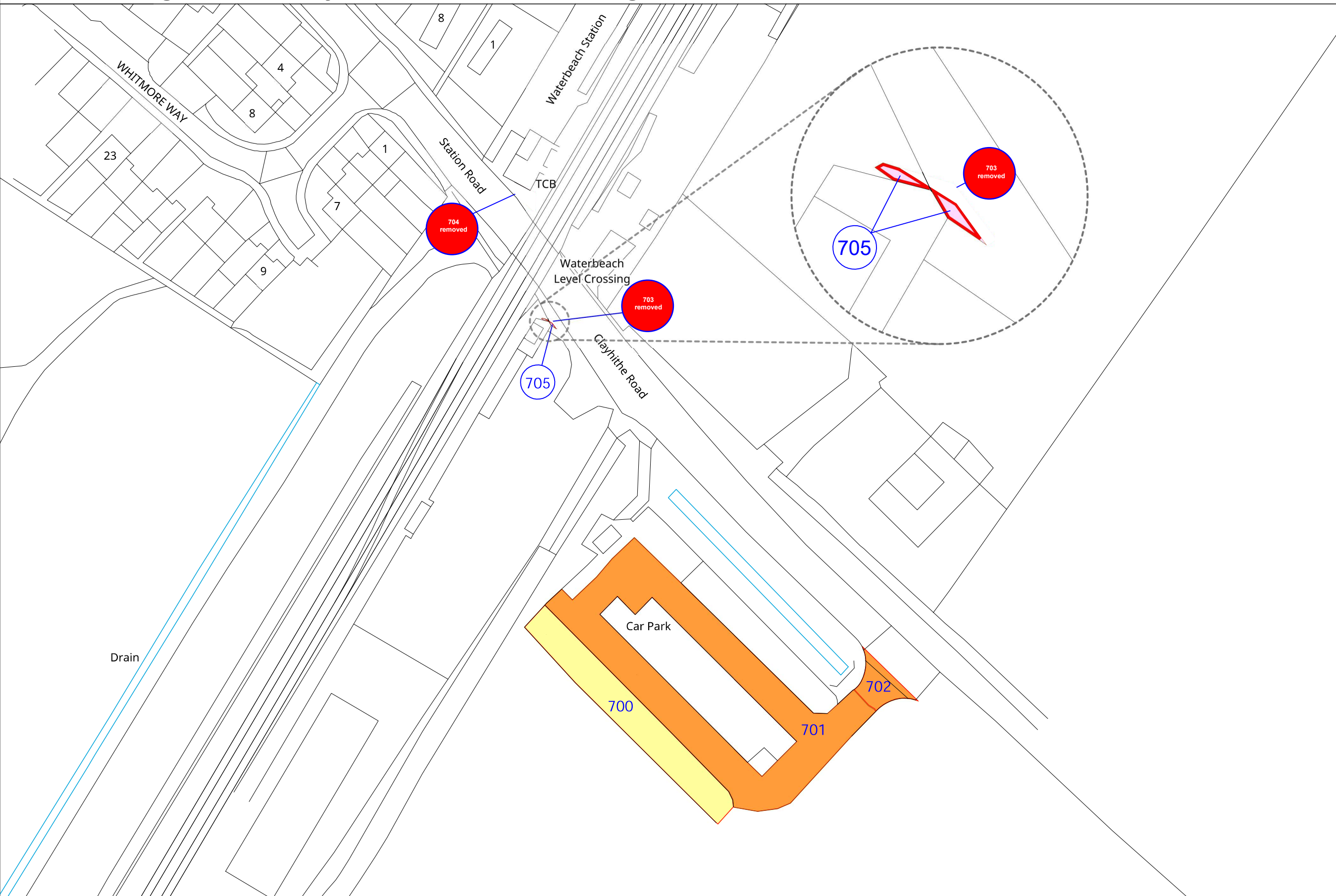
Drawing No: L:\Operations\URS-142-NR Cambridge Inner & Outer Signalling\Production\7 - CPO Schedule & Map\CPO Map\Current

Location: Waterbeach
OS Grid Ref: TL 528 858

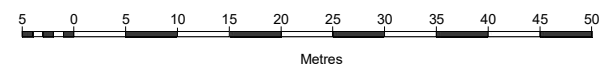
Version: 2.0 Date: 04/08/2022

Where applicable the plot boundaries show the general boundary of the registered land, it does not show the exact line of the boundaries. Measurements scaled from this plan may not match measurements between the same points on the ground.

This map is based upon Ordnance Survey material with the permission of Ordnance Survey on behalf of the Controller of Her Majesty's Stationery Office © Unauthorised reproduction infringes crown copyright and may lead to prosecution or civil proceedings. Crown copyright and database rights 2022 Ordnance Survey Licence number: 0100031673




Scale 1:750 at A3




Transport and Works Act 1992
The Network Rail (Cambridge Re-Signalling) Order
Cambridgeshire County Council, East Cambridgeshire District Council and Stretham Parish Council

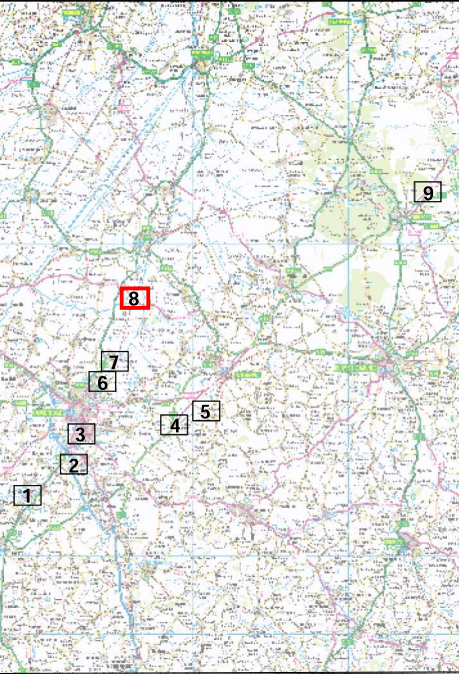
Land Plan

Sheet No. 8 of 9

Key:
 Land to be Temporarily Acquired

Number on Plan
805
 Land required for Temporary Access

Number on Plan
807
Numbers Not Used: 800, 801, 802, 803, 804 and 806



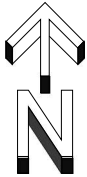
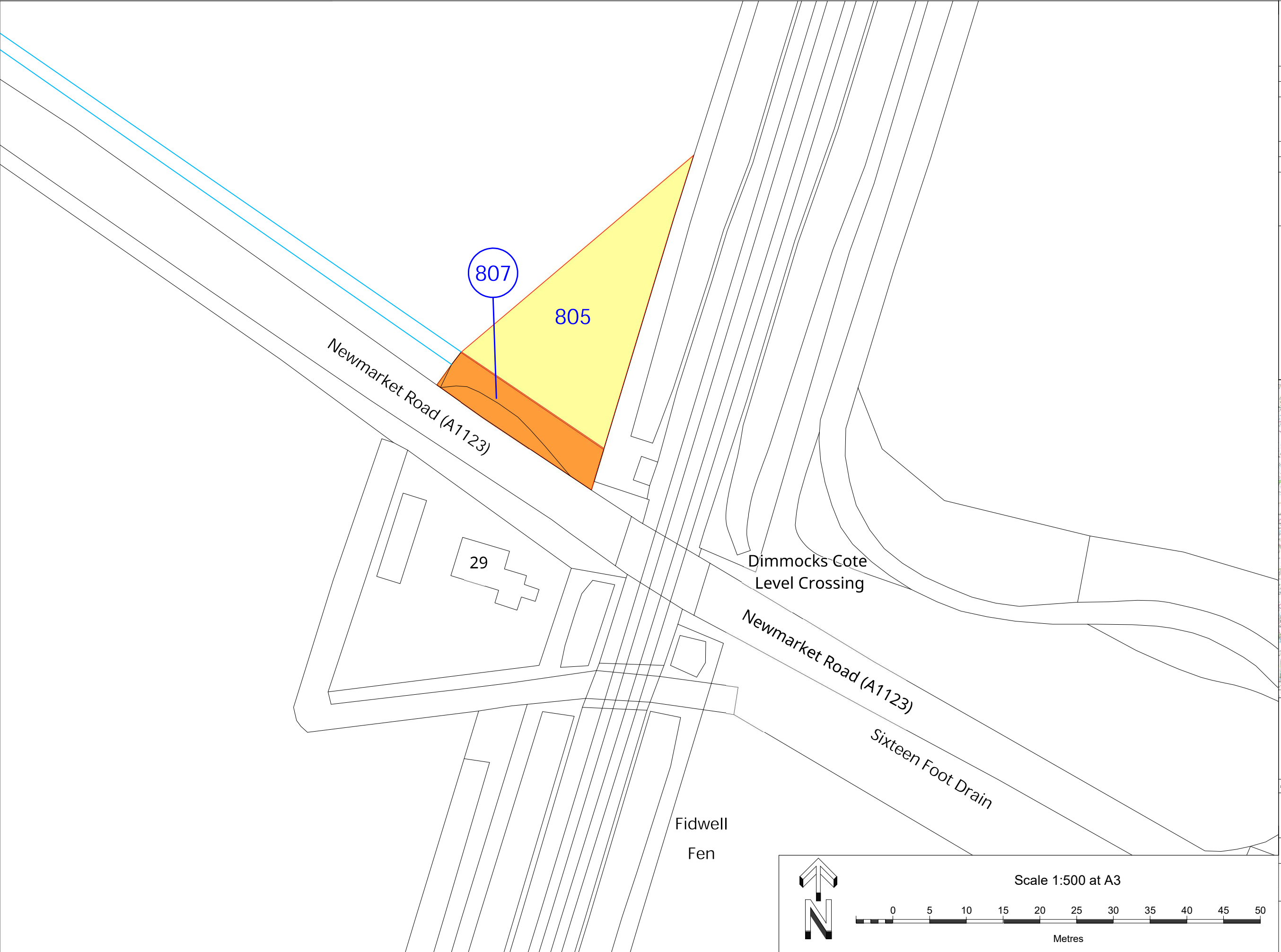
Drawing No: L:\Operations\URS-142-NR Cambridge Inner & Outer Signalling\Production\7 - CPO Schedule & Map\CPO Map\Current

Location: Dimmocks Cote
OS Grid Ref: TL 526 730

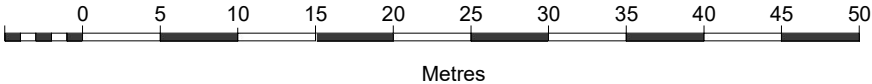
Version: 2.0 Date: 04/08/2022

Where applicable the plot boundaries show the general boundary of the registered land, it does not show the exact line of the boundaries. Measurements scaled from this plan may not match measurements between the same points on the ground.

This map is based upon Ordnance Survey material with the permission of Ordnance Survey on behalf of the Controller of Her Majesty's Stationery Office © Unauthorised reproduction infringes crown copyright and may lead to prosecution or civil proceedings.
Crown copyright and database rights 2022 Ordnance Survey Licence number: 0100031673




Scale 1:500 at A3




Transport and Works Act 1992
The Network Rail (Cambridge Re-Signalling) Order
Norfolk County Council, Breckland District Council and Croxton Parish Council

Land Plan


Sheet No. 9 of 9

Key:
 Land to be Permanently Acquired


Number on Plan
902, 904, 906, 908, 910 and 911

 Land to be Temporarily Acquired


Number on Plan
903

 Land to be Acquired Temporarily and Permanent Rights to be Acquired Thereafter

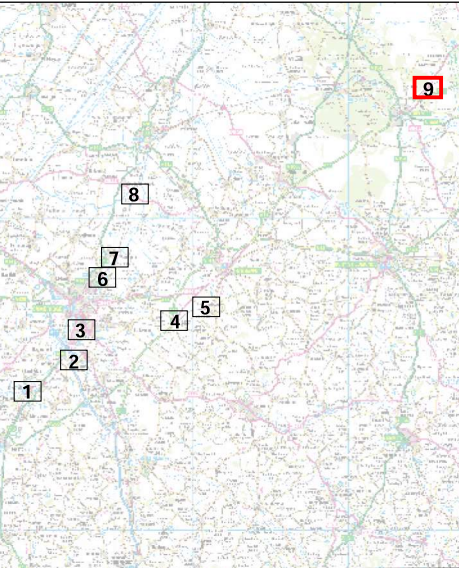
Number on Plan
905, 907 and 909

 Land required for Permanent Rights

Number on Plan
900

 Land Outside Order Limits

Numbers Not Used: 901



Drawing No: L:\Operations\URS-142-NR Cambridge Inner & Outer Signalling\Production\7 - CPO Schedule & Map\CPO Map\Current

Location: Croxton
OS Grid Ref: TL 902 867

Version: 2.0 Date: 04/08/2022

Where applicable the plot boundaries show the general boundary of the registered land, it does not show the exact line of the boundaries. Measurements scaled from this plan may not match measurements between the same points on the ground.

This map is based upon Ordnance Survey material with the permission of Ordnance Survey on behalf of the Controller of Her Majesty's Stationery Office © Unauthorised reproduction infringes crown copyright and may lead to prosecution or civil proceedings.
Crown copyright and database rights 2022 Ordnance Survey Licence number: 0100031673

