

NOTES FOR INFORMATION:

Borough/Parish Boundary - - - - -

Public Right of Way - - - - -

KEY:

Land (Title) to be acquired

New Rights (Easement) to be acquired

(District of South Oxfordshire)

OXFORDSHIRE COUNTY COUNCIL

GH Project Number

132861.001

Scale at A1

1:1,000

Drawing Number

GH-132861001-CPO-16-FINAL

Revision

P01

CONTINUED ON SITE PLAN 15

CONTINUED ON SITE PLAN 17

NOTES FOR INFORMATION:

Borough/Parish Boundary

Public Right of Way

KEY:

Land (Title) to be acquired

New Rights (Easement) to be acquired

(District of South Oxfordshire)

P01	First Issue	08/11/22	AH	SS	JH
Rev	Description	Date	By	Check	Approved

This map is reproduced from Ordnance Survey material with the permission of Ordnance Survey on behalf of the Controller of Her Majesty's Stationary Office. © Crown Copyright. Unauthorised reproduction infringes Crown Copyright and may lead to prosecution or civil proceedings. Oxfordshire County Council, 0100023343, 2021



MAP REFERRED TO IN THE OXFORDSHIRE COUNTY COUNCIL (DIDCOT GARDEN TOWN HIGHWAYS INFRASTRUCTURE – A4130 IMPROVEMENT (MILTON GATE TO COLLETT ROUNDABOUT), A4197 DIDCOT TO CULHAM LINK ROAD, AND A415 CLIFTON HAMPDEN BYPASS) COMPULSORY PURCHASE ORDER 2022

COMPULSORY PURCHASE ORDER

SHEET 17 OF 19

A415 CLIFTON HAMPDEN BYPASS – CULHAM SCIENCE CENTRE TO CULHAM SEWAGE TREATMENT WORKS

The COMMON SEAL of Oxfordshire County Council was hereunto affixed in the presence of –


Authorised Officer

Dated this 21st day of December 2022

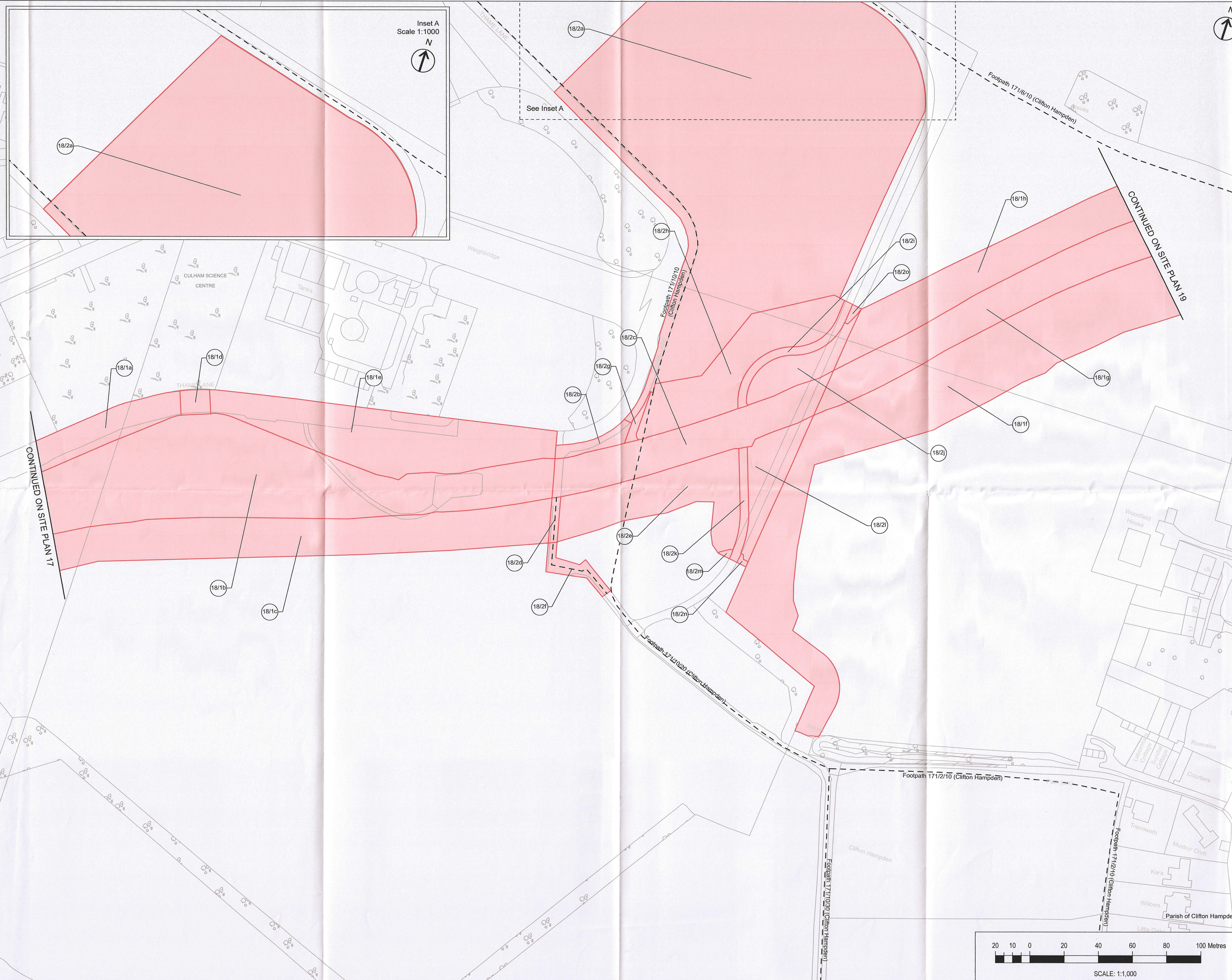
Seal No. 1534122

Drawn	Checked	Approved	Date
AH	SS	JH	08/11/22

GH Project Number	Scale at A1
132861.001	1:1,000
Drawing Number	Revision
GH-132861001-CPO-FINAL-17	P01



SCALE: 1:1,000



NOTES FOR INFORMATION:

Borough/Parish Boundary

Public Right of Way

KEY:

Land (Title) to be acquired

New Rights (Easement) to be acquired

(District of South Oxfordshire

P01	First Issue	08/11/22	AH SS	JH
Rev	Description	Date	By Check	Approved

This map is reproduced from Ordnance Survey material with the permission of Ordnance Survey on behalf of the Controller of Her Majesty's Stationery Office. © Crown Copyright. Unauthorised reproduction infringes Crown Copyright and may lead to prosecution or civil proceedings. Oxfordshire County Council, 0100023343, 2021



MAP REFERRED TO IN THE OXFORDSHIRE COUNTY COUNCIL (DIDCOT GARDEN TOWN HIGHWAYS INFRASTRUCTURE – A4130 IMPROVEMENT (MILTON GATE TO COLLETT ROUNDABOUT), A4197 DIDCOT TO CULHAM LINK ROAD, AND A415 CLIFTON HAMPDEN BYPASS) COMPULSORY PURCHASE ORDER 2022

COMPULSORY PURCHASE ORDER

SHEET 18 OF 19

A415 CLIFTON HAMPDEN BYPASS – CULHAM
SCIENCE CENTRE AND NORTH OF CLIFTON
HAMPDEN

The COMMON SEAL of
Oxfordshire County Council
was hereunto affixed in the
presence of –

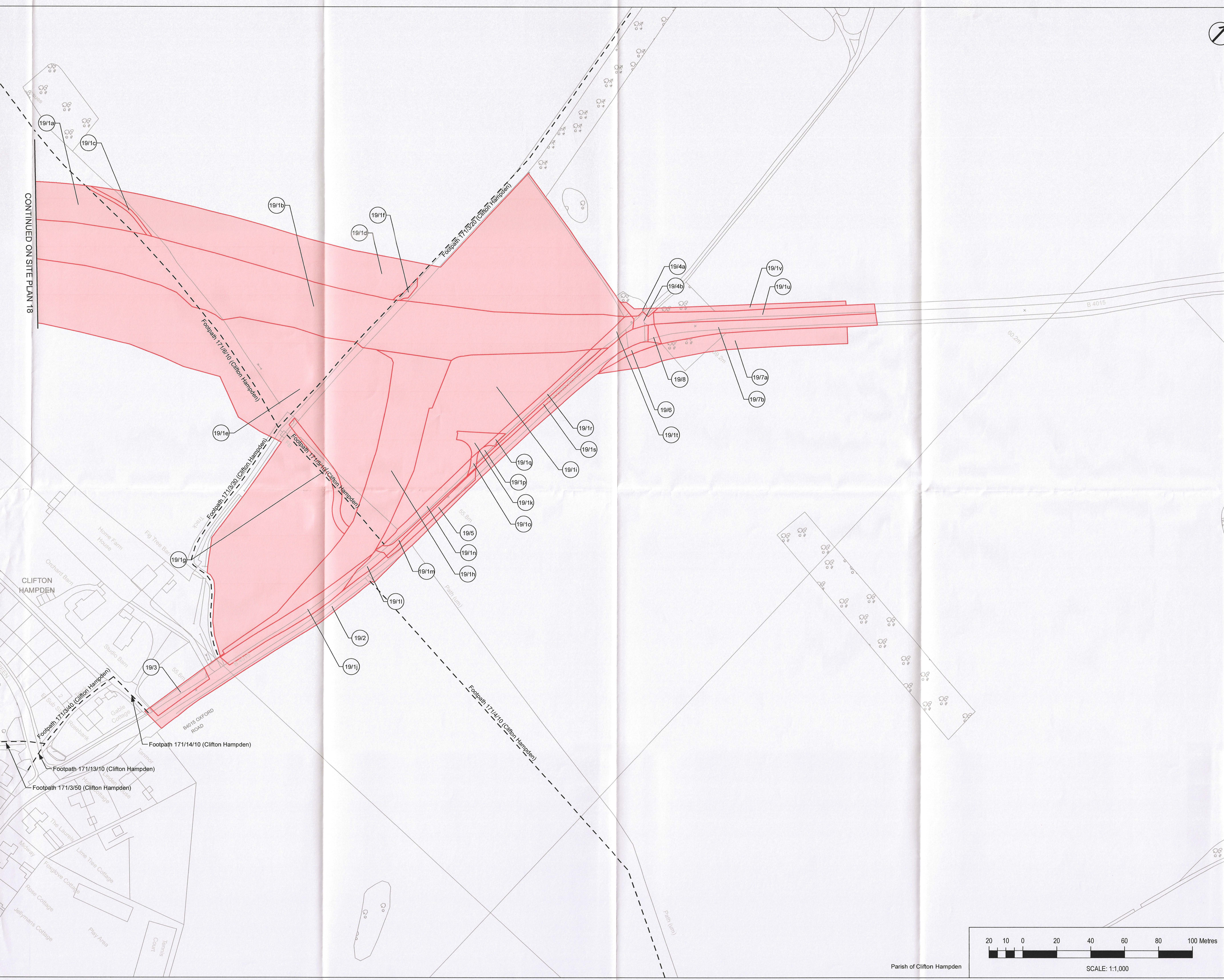
.....
Authorised Officer

Dated this 21st day of
December 2022

Seal No. 1595722

Drawn	Checked	Approved	Date
AH	SS	JH	08/11/22

GH Project Number	Scale at A1
132861.001	1:1,000
Drawing Number	Revision
GH-132861001-CPO-18-FINAL	P01



NOTES FOR INFORMATION:

Borough/Parish Boundary - - - - -

Public Right of Way - - - - -

KEY:

Land (Title) to be acquired

New Rights (Easement) to be acquired

(District of South Oxfordshire)

P01	First Issue	08/11/22	AH	SS	JH
Rev	Description	Date	By	Check	Approved

This map is reproduced from Ordnance Survey material with the permission of Ordnance Survey on behalf of the Controller of Her Majesty's Stationary Office. © Crown Copyright. Unauthorised reproduction infringes Crown Copyright and may lead to prosecution or civil proceedings. Oxfordshire County Council, 0100023343, 2021



MAP REFERRED TO IN THE OXFORDSHIRE COUNTY COUNCIL (DIDCOT GARDEN TOWN HIGHWAYS INFRASTRUCTURE – A4130 IMPROVEMENT (MILTON GATE TO COLLETT ROUNDABOUT), A4197 DIDCOT TO CULHAM LINK ROAD, AND A415 CLIFTON HAMPDEN BYPASS) COMPULSORY PURCHASE ORDER 2022

COMPULSORY PURCHASE ORDER

SHEET 19 OF 19

A415 CLIFTON HAMPDEN BYPASS – NORTH OF CLIFTON HAMPDEN TO B4015 OXFORD ROAD JUNCTION

The COMMON SEAL of Oxfordshire County Council was hereunto affixed in the presence of –

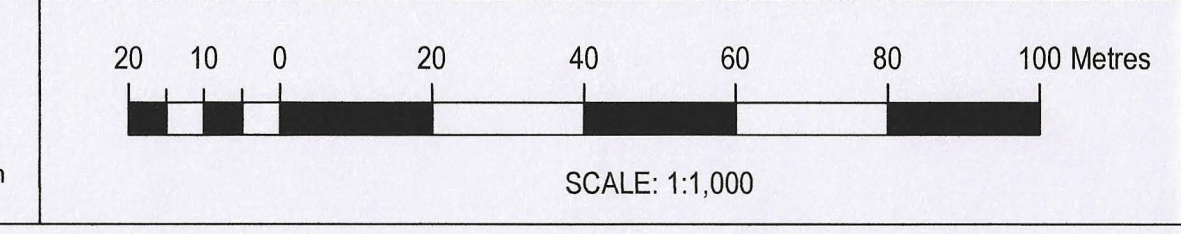
Authorised Officer

Dated this 21st day of December 2022

Seal No. 1596122

Drawn	Checked	Approved	Date
AH	SS	JH	08/11/22

GH Project Number	Scale at A1
132861.001	1:1,000
Drawing Number	Revision
GH-132861001-CPO-19-FINAL	P01



Parish of Clifton Hampden