

See Inset A

CONTINUED ON SITE PLAN 8

Bridleway 106/3/10
(Appleford)

Cherwell Valley Railway Line

Parish of Appleford-on-Thames
District of Vale of White Horse

Parish of Didcot
District of South Oxfordshire

NOTES:

This Site Plan does not show widths or constructional details
Borough/Parish Boundary
Public Right of Way

KEY:

Classified Roads
Highway Boundary
Highway to be stopped up
Highway to be improved
New Highway
Private Means of Access to be stopped up
New Means of Access

(District of Vale of White Horse and
District of South Oxfordshire)

P01	First Issue	08/11/22	AH	JH
Rev	Description	Date	By	Approved
			Check	

This map is reproduced from Ordnance Survey material with the permission of Ordnance Survey on behalf of the Controller of Her Majesty's Stationery Office. © Crown Copyright. Unauthorised reproduction infringes Crown Copyright and may lead to prosecution or civil proceedings. Oxfordshire County Council, 0100023343, 2021



THE OXFORDSHIRE COUNTY COUNCIL (DIDCOT GARDEN TOWN HIGHWAYS INFRASTRUCTURE – A4130 IMPROVEMENT (MILTON GATE TO COLLETT ROUNDABOUT), A4197 DIDCOT TO CULHAM LINK ROAD, AND A415 CLIFTON HAMPDEN BYPASS) (SIDE ROADS) ORDER 2022

SITE PLAN 7 -

A4130 – CHURCHWARD TO EAST OF COLLETT ROUNDABOUT AND A4197 DIDCOT LINK ROAD (SOUTH)

The COMMON SEAL of
Oxfordshire County Council
was hereunto affixed in the
presence of –

Authorised Officer

Dated this 21st day of
December 2022

Seal No. 1488.122


Drawn	Checked	Approved	Date
AH	SS	JH	08/11/22

GH Project Number
132861.001

Scale at A1
1:1,000

Drawing Number
GH-132861001-SRO-7

Revision
P01



Inset A
Scale 1:1000

CONTINUED ON SITE PLAN 9

8/7

Hartwright House

8/6

8/5

FORMER J JAMES LTD
PALLETS & WOOD
RECYCLING SITE

8/4

8/3

8/2

Hill Farm Cottages

CONTINUED ON SITE PLAN 7

Parish of Sutton Courtenay

Parish of Appleford-on-Thames

CD

El Sub Sta

Drain

See Inset A

CONTINUED ON SITE PLAN 9

Fishing Pond

Hartwright House

8/b

51.8m

Hill Farm

FORMER J JAMES LTD
PALLET & WOOD
RECYCLING SITE

Bridleway 106/3/10
(Appleford)

8/B

8/c

Hill Farm Cottages

8/a

8/A

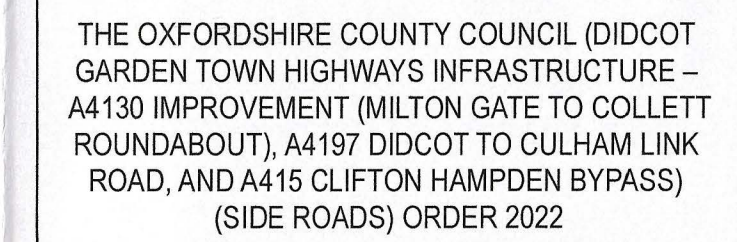
LINK TO FUTURE DEVELOPMENT
AREA AND ACCESS FOR FORMER J JAMES
LTD PALLET & WOOD RECYCLING SITE

CONTINUED ON SITE PLAN 7

The map shows a study area with a dashed line indicating the location of the study site. A solid line represents the distance from the study site to the nearest road. A scale bar at the bottom right indicates distances from 0 to 80 km. A north arrow is also present.

(District of Vale of White Horse)

This map is reproduced from Ordnance Survey material with the permission of Ordnance Survey on behalf of the Controller of Her Majesty's Stationery Office. © Crown Copyright. Unauthorised reproduction infringes Crown Copyright and may lead to prosecution or civil proceedings. Oxfordshire County Council, 0100023343, 2021



A4197 DIDCOT LINK ROAD – SOUTH OF
HILL FARM TO NORTH OF HARTWRIGHT HOUSE

Dated this 21st day of December 2022 Seal No. 1489/22

GH Project Number	Scale at A1
132861.001	1:1,000

Drawing Number	Revision
GH-132861001-SRO-8	P01

NOTES:
This Site Plan does not show widths or constructional details

Borough/Parish Boundary - - - - -
Public Right of Way - - - - -

KEY:

Classified Roads Highway Boundary - x - x - x - x -
Highway Boundary - x - x - x - x -

Highway to be stopped up [Hatched pattern]

Highway to be improved [Cross-hatched pattern]

New Highway Highway Boundary - -
Highway Boundary - -

Private Means of Access to be stopped up [Solid black box]

New Means of Access [Diagonal hatched pattern]

(District of Vale of White Horse)

P01	First Issue	08/11/22	AH	SS	JH
Rev	Description	Date	By	Check	Approved

This map is reproduced from Ordnance Survey material with the permission of Ordnance Survey on behalf of the Controller of Her Majesty's Stationary Office © Crown Copyright. Unauthorised reproduction infringes Crown Copyright and may lead to prosecution or civil proceedings. Oxfordshire County Council, 0100023343, 2021



THE OXFORDSHIRE COUNTY COUNCIL (DIDCOT GARDEN TOWN HIGHWAYS INFRASTRUCTURE – A4130 IMPROVEMENT (MILTON GATE TO COLLETT ROUNDABOUT), A4197 DIDCOT TO CULHAM LINK ROAD, AND A415 CLIFTON HAMPDEN BYPASS) (SIDE ROADS) ORDER 2022

SITE PLAN 9 -
A4197 DIDCOT LINK ROAD – NORTH OF HARTWRIGHT HOUSE TO PRIVATE RAILWAY BRIDGE CROSSING

The COMMON SEAL of Oxfordshire County Council was hereunto affixed in the presence of –

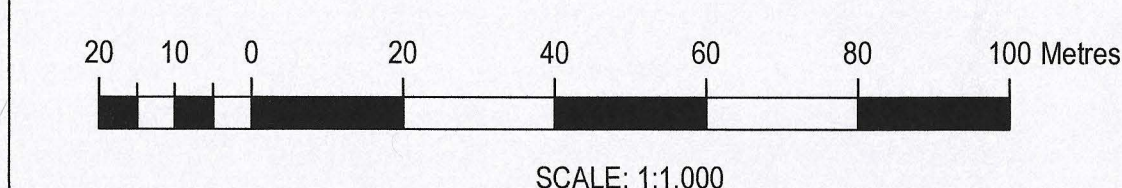


Authorised Officer

Dated this 21st day of December 2022 Seal No. 11430122

Drawn	Checked	Approved	Date
AH	SS	JH	08/11/22

GH Project Number	Scale at A1
132861.001	1:1,000
Drawing Number	Revision
GH-132861001-SRO-9	P01



NOTES:
This Site Plan does not show widths or constructional details

Borough/Parish Boundary

Public Right of Way

KEY:

Classified Roads

Highway Boundary

Highway Boundary

Highway to be stopped up

Highway to be improved

New Highway

Private Means of Access to be stopped up

New Means of Access

(District of Vale of White Horse)

P01	First Issue	08/11/22	AH	SS	JH
Rev	Description	Date	By	Check	Approved

This map is reproduced from Ordnance Survey material with the permission of Ordnance Survey on behalf of the Controller of Her Majesty's Stationery Office. © Crown Copyright. Unauthorised reproduction infringes Crown Copyright and may lead to prosecution or civil proceedings. Oxfordshire County Council, 0100023343, 2021



THE OXFORDSHIRE COUNTY COUNCIL (DIDCOT GARDEN TOWN HIGHWAYS INFRASTRUCTURE – A4130 IMPROVEMENT (MILTON GATE TO COLLETT ROUNDABOUT), A4197 DIDCOT TO CULHAM LINK ROAD, AND A415 CLIFTON HAMPDEN BYPASS) (SIDE ROADS) ORDER 2022

SITE PLAN 9A -

A4197 DIDCOT LINK ROAD – NORTH OF HARTWRIGHT HOUSE TO PRIVATE RAILWAY BRIDGE CROSSING

The COMMON SEAL of Oxfordshire County Council was hereunto affixed in the presence of –



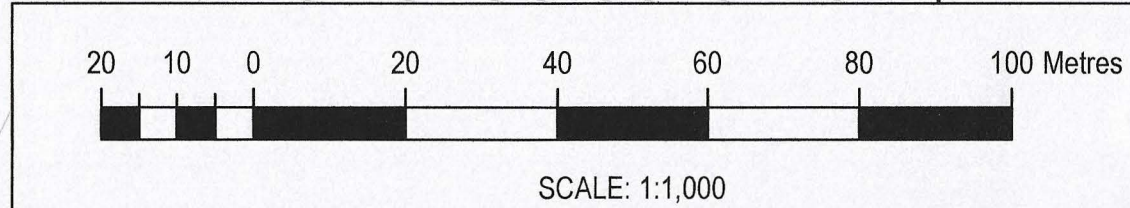
Authorised Officer

Dated this 21st day of December 2022

Seal No. 14.91/2.2

Drawn	Checked	Approved	Date
AH	SS	JH	08/11/22

GH Project Number	Scale at A1
132861.001	1:1,000
Drawing Number	Revision
GH-132861001-SRO-9A	P01





NOTES:

This Site Plan does not show widths or construction details

Borough/Parish Boundary - - - - -

Public Right of Way - - - - -

KEY:

Classified Roads

Highway Boundary

Highway to be stopped up

Highway to be improved

New Highway

Private Means of Access to be stopped up

New Means of Access

(District of Vale of White Horse)

P01	First Issue	08/11/22	AH	SS	JH
Rev	Description	Date	By	Check	Approved

This map is reproduced from Ordnance Survey material with the permission of Ordnance Survey on behalf of the Controller of Her Majesty's Stationary Office. © Crown Copyright. Unauthorised reproduction infringes Crown Copyright and may lead to prosecution or civil proceedings. Oxfordshire County Council, 0100023343, 2021

OXFORDSHIRE COUNTY COUNCIL

THE OXFORDSHIRE COUNTY COUNCIL (DIDCOT GARDEN TOWN HIGHWAYS INFRASTRUCTURE – A4130 IMPROVEMENT (MILTON GATE TO COLLETT ROUNDABOUT), A4197 DIDCOT TO CULHAM LINK ROAD, AND A415 CLIFTON HAMPDEN BYPASS) (SIDE ROADS) ORDER 2022

SITE PLAN 9B -

A4197 DIDCOT LINK ROAD – NORTH OF HARTWRIGHT HOUSE TO PRIVATE RAILWAY BRIDGE CROSSING

The COMMON SEAL of Oxfordshire County Council was hereunto affixed in the presence of –


Authorised Officer

Dated this 21st day of December 2022

Seal No. 1492/22

Drawn	Checked	Approved	Date
AH	SS	JH	08/11/22

GH Project Number	Scale at A1
132861.001	1:1,000
Drawing Number	Revision
GH-132861001-SRO-9B	P01



NOTES:
This Site Plan does not show widths or constructional details

Borough/Parish Boundary - - - - -
Public Right of Way - - - - -

KEY:

Classified Roads
Highway Boundary - x - x - x - x -
Highway Boundary - x - x - x - x -

Highway to be stopped up [Hatched pattern]

Highway to be improved [Cross-hatched pattern]

New Highway
Highway Boundary -
Highway Boundary -

Private Means of Access to be stopped up [Solid black]

New Means of Access [Diagonal hatched pattern]

(District of Vale of White Horse)

P01	First Issue	08/11/22	AH	SS	JH
Rev	Description	Date	By	Check	Approved

This map is reproduced from Ordnance Survey material with the permission of Ordnance Survey on behalf of the Controller of Her Majesty's Stationary Office. © Crown Copyright. Unauthorised reproduction infringes Crown Copyright and may lead to prosecution or civil proceedings. Oxfordshire County Council, 0100023343, 2021



THE OXFORDSHIRE COUNTY COUNCIL (DIDCOT GARDEN TOWN HIGHWAYS INFRASTRUCTURE – A4130 IMPROVEMENT (MILTON GATE TO COLLETT ROUNDABOUT), A4197 DIDCOT TO CULHAM LINK ROAD, AND A415 CLIFTON HAMPDEN BYPASS) (SIDE ROADS) ORDER 2022

SITE PLAN 10 -
A4197 DIDCOT LINK ROAD – PRIVATE RAILWAY BRIDGE CROSSING TO SOUTH OF B4016 JUNCTION

The COMMON SEAL of Oxfordshire County Council was hereunto affixed in the presence of –


[Signature]
Authorised Officer

Dated this 21st day of November 2022 Seal No. 111.93/2.2

Drawn	Checked	Approved	Date
AH	SS	JH	08/11/22

GH Project Number	Scale at A1
132861.001	1:1,000

Drawing Number	Revision
GH-132861001-SRO-10	P01



SCALE: 1:1,000