

NOTE: THE PROPERTY OF THIS DRAWING AND DESIGN IS VESTED IN VECTOS (SOUTH) LTD.
IT MUST NOT BE COPIED OR REPRODUCED IN ANY WAY WITHOUT THEIR PRIOR WRITTEN CONSENT.

REV.	DETAILS	DRAWN	CHECKED	DATE

Notes:

1. This is not a construction drawing and is intended for illustrative purposes only.
2. White lining is indicative only.

- Walking Route
- Taxi Route
- Bus Route
- Private Vehicle Route

London City Airport

Route Plan - Forecourt

DRAWN:
KB

CHECKED:
RR

DATE:
11.10.2017

SCALES:
1:1000 at A3

London City Airport Ltd



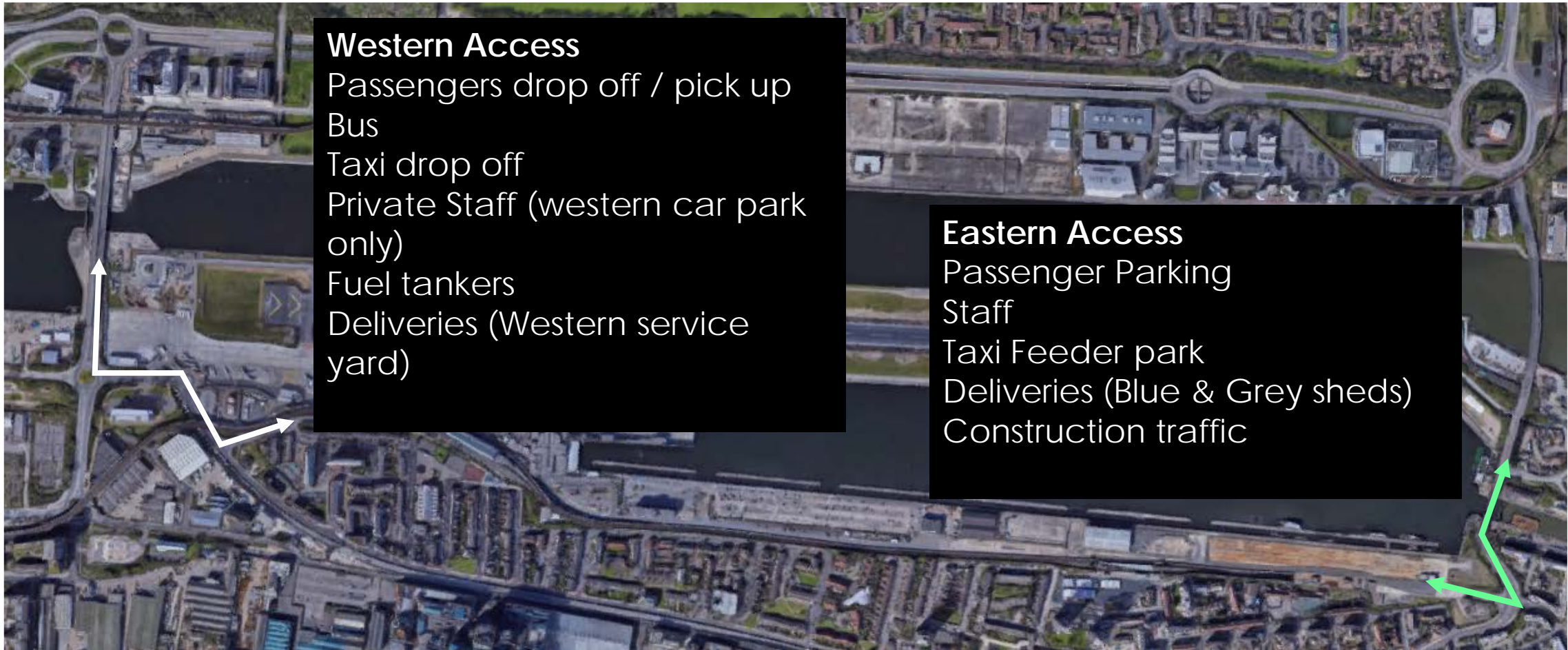
Network Building, 97 Tottenham Court Road, London W1T 4TP
t: 020 7580 7373 e: enquiries@vectos.co.uk



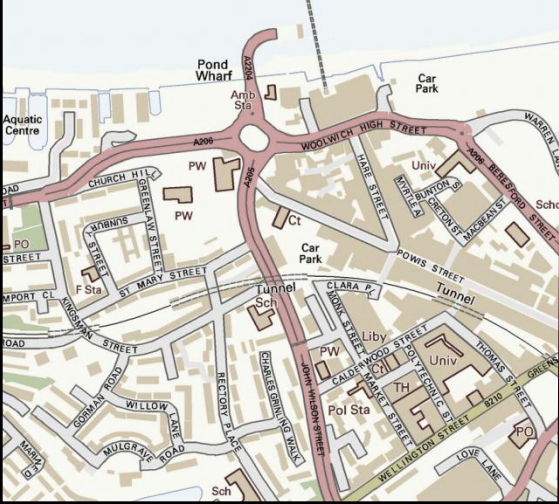
DRAWING NUMBER:
110116E/A/03

REVISION:
.

**APPENDIX C
TRAFFIC MANAGEMENT
AND SIGNAGE**

Hartmann Road indicative management





Key:



Amend to reflect new access



Potential new signage

Gallions Roundabout

1. Royal Docks Road Southbound Approach (1)
2. Royal Docks Road Southbound Approach (2)
3. Woolwich Manor Way (North) Southbound Approach
4. Woolwich Manor Way (South) Northbound Approach
5. Gallions Roundabout - Royal Albert Way Arm
6. Royal Albert Way Eastbound Approach

Woolwich Manor Way/Hartmann Road

7. Woolwich Manor Way Southbound Approach
8. Woolwich Manor Way Northbound Approach

Albert Road/Pier Road

9. Pier Road (from Woolwich Ferry)

London City Airport

CADP

Draft Signage Strategy

SCALES: NTS

DRAWN: H.J	CHECKED: R.R	DATE: 02/09/2014	REVISION: •
---------------	-----------------	---------------------	----------------



Network Building, 97 Tottenham Court Road, London W1T 4TP
Tel: 020 7580 7373 Email: london@vectos.co.uk www.vectos.co.uk

DRAWING REFERENCE: 110116E/A/07