

COUNTY OF WEST YORKSHIRE
DISTRICT OF LEEDS

NETWORK RAIL
(LEEDS TO MICKLEFIELD
ENHANCEMENTS)
ORDER


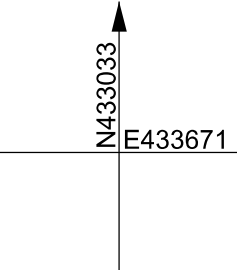
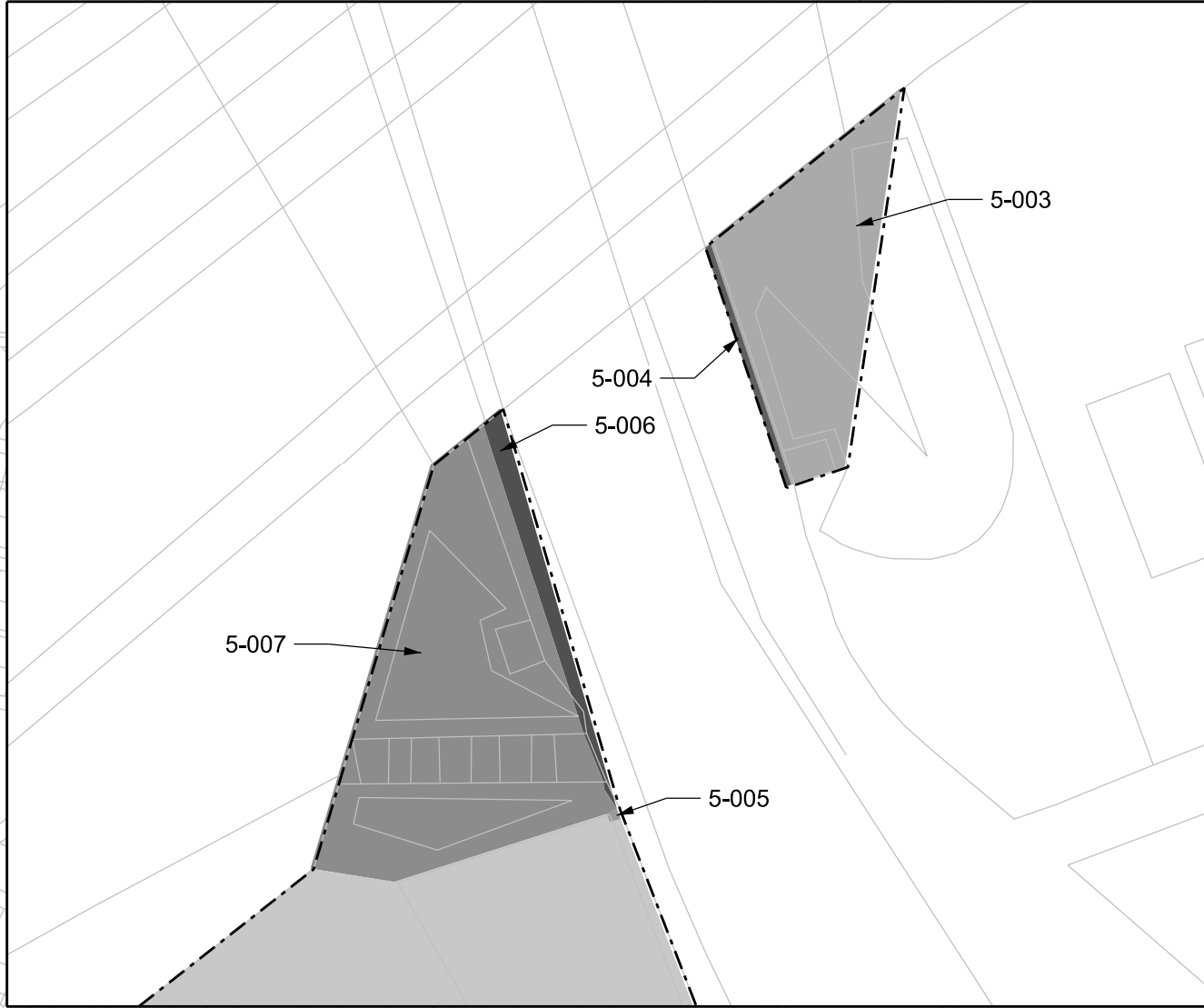
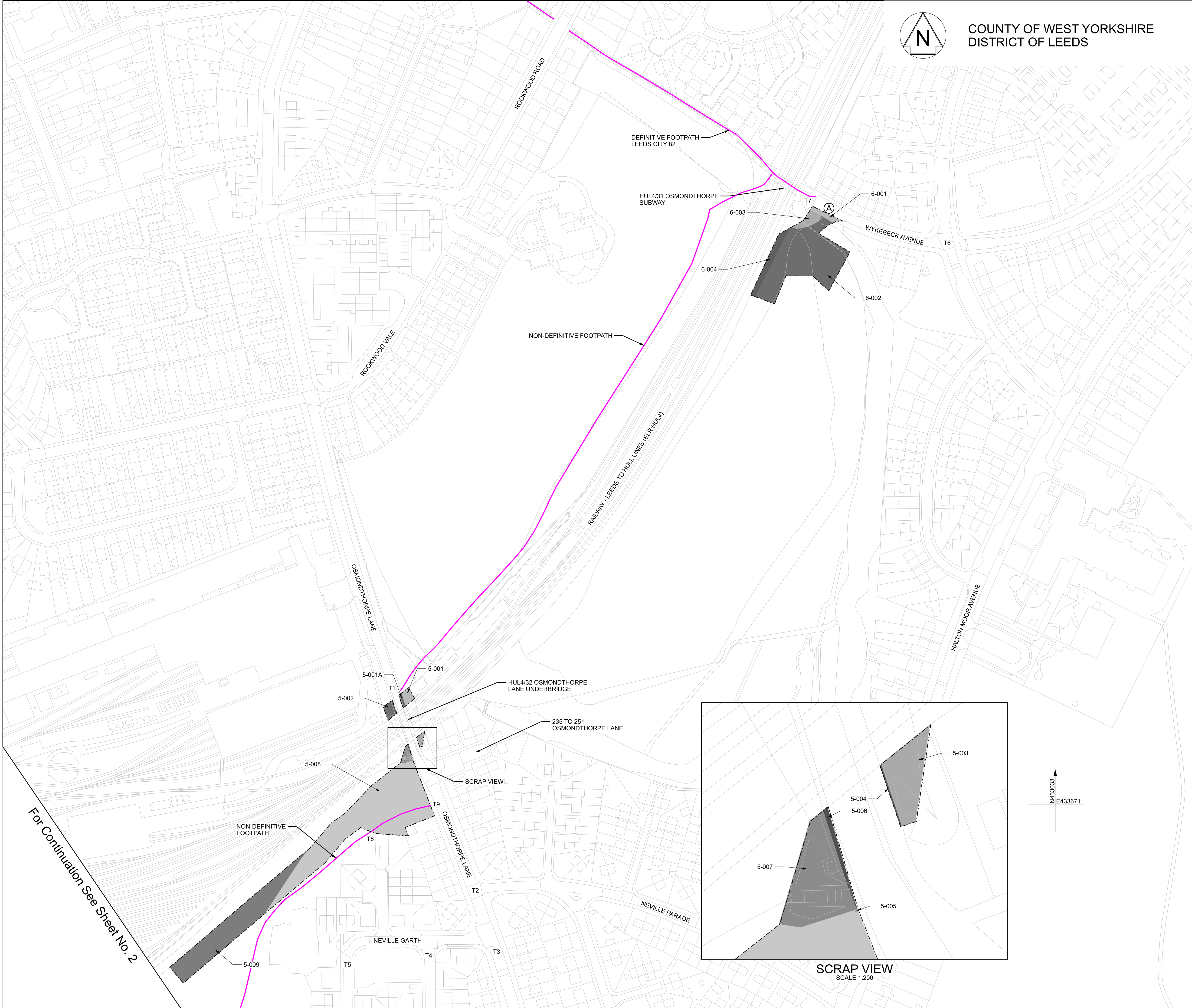
Sheet No. 3

KEY

- LIMIT OF LAND TO BE ACQUIRED OR USED
- (A) NEW / IMPROVED ACCESS
- EXISTING OR ALLEGED PUBLIC RIGHT OF WAY

HIGHWAYS TO BE TEMPORARILY STOPPED UP	
OSMONDTHORPE LANE	BETWEEN POINTS T1 AND T2
NEVILLE GARTH AND OSMONDTHORPE LANE	BETWEEN POINTS T3, T4 AND T5
WYKEBECK AVENUE	BETWEEN POINTS T6 AND T7
NON-DEFINITIVE FOOTPATH	BETWEEN POINTS T8 AND T9

TEMPORARY POSSESSION AND ACCESS FOR CONSTRUCTION
5-001, 5-001A, 5-002, 5-003, 5-004, 5-005, 5-006, 5-007, 5-008, 5-009, 6-001, 6-002, 6-003, 6-004



SCALE 1:200



SCALE 1:1250

Note: The area enclosed by any limit of deviation or by any limit of land to be acquired or used is the area extending to the outer edges of the line marking those limits.

OS map data reproduced by permission of Ordnance Survey on behalf of HMSO. ©Crown copyright 2020. All rights reserved. Ordnance Survey license number: 0100040692

Alternative Reference	Revision P01
-----------------------	-----------------

Drawing Number
151666-TRA-00-HUL4-DRG-R-SG-110003