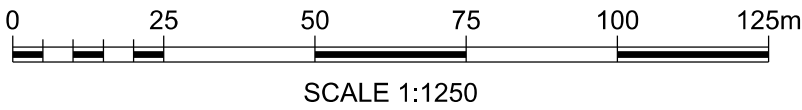


KEY

- LIMIT OF LAND TO BE ACQUIRED OR USED
— EXISTING OR ALLEGED PUBLIC RIGHT OF WAY

HIGHWAYS TO BE TEMPORARILY STOPPED UP	
DEFINITIVE FOOTPATH STURTON GRANGE 5	BETWEEN POINTS T1 AND T2
TEMPORARY POSSESSION AND ACCESS FOR CONSTRUCTION	
11-012A, 11-016	



Note: The area enclosed by any limit of deviation or by any limit of land to be acquired or used is the area extending to the outer edges of the line marking those limits.

OS map data reproduced by permission of Ordnance Survey on behalf of HMSO. ©Crown copyright 2020. All rights reserved. Ordnance Survey license number: 0100040692


Alternative Reference	Revision P01
-----------------------	-----------------

Drawing Number 151666-TRA-00-HUL4-DRG-R-SG-110010
--

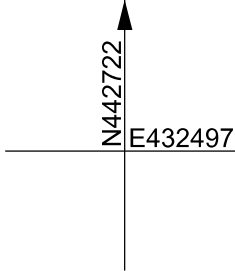
For Continuation See Sheet No. 9

For Continuation See Sheet No. 11

For Continuation
See Sheet No. 8



COUNTY OF WEST YORKSHIRE
DISTRICT OF LEEDS



A656 RIDGE ROAD

DEFINITIVE FOOTPATH MICKLEFIELD 9

11-012A

T3

11-016

T1

T4

DEFINITIVE FOOTPATH STURTON GRANGE 5

T2