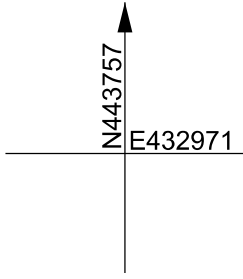
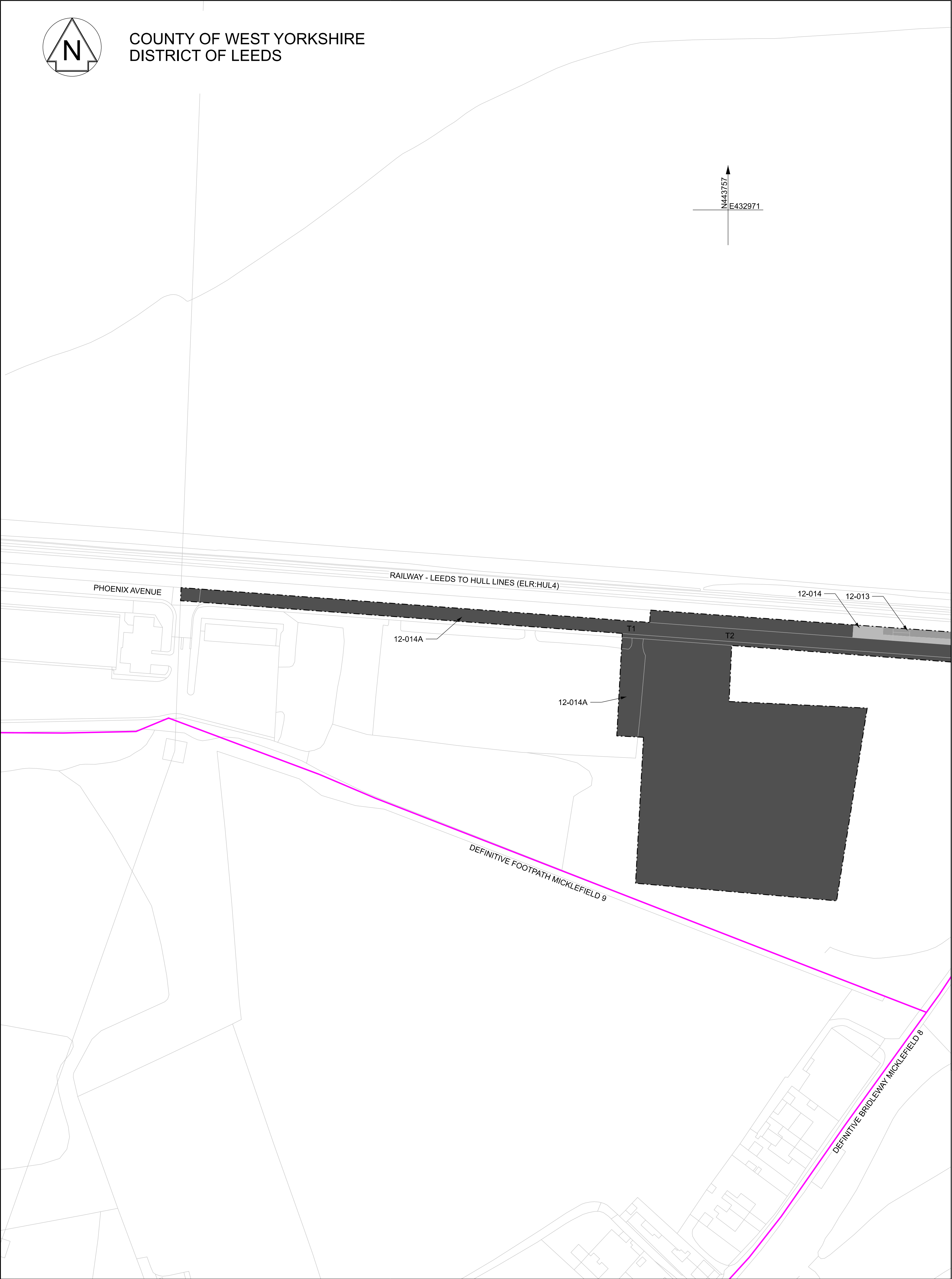


COUNTY OF WEST YORKSHIRE
DISTRICT OF LEEDS



For Continuation See Sheet No. 10

For Continuation See Sheet No. 9



For Continuation See Sheet No. 12

NETWORK RAIL
(LEEDS TO MICKLEFIELD
ENHANCEMENTS)
ORDER

Sheet No. 11

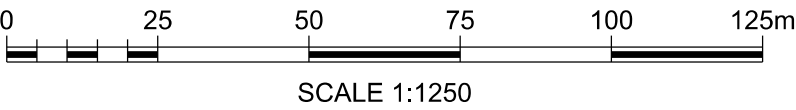
KEY

- LIMIT OF LAND TO BE ACQUIRED OR USED
- EXISTING OR ALLEGED PUBLIC RIGHT OF WAY

HIGHWAYS TO BE TEMPORARILY STOPPED UP	
PHOENIX AVENUE	WITHIN ORDER LIMITS

TEMPORARY POSSESSION AND ACCESS FOR CONSTRUCTION	
12-013, 12-014A	

PERMANENT ACQUISITION	
12-014	



Note: The area enclosed by any limit of deviation or by any limit of land to be acquired or used is the area extending to the outer edges of the line marking those limits.

OS map data reproduced by permission of Ordnance Survey on behalf of HMSO. ©Crown copyright 2020. All rights reserved. Ordnance Survey license number: 0100040692

Alternative Reference	Revision P01
-----------------------	-----------------

Drawing Number
151666-TRA-00-HUL4-DRG-R-SG-110011