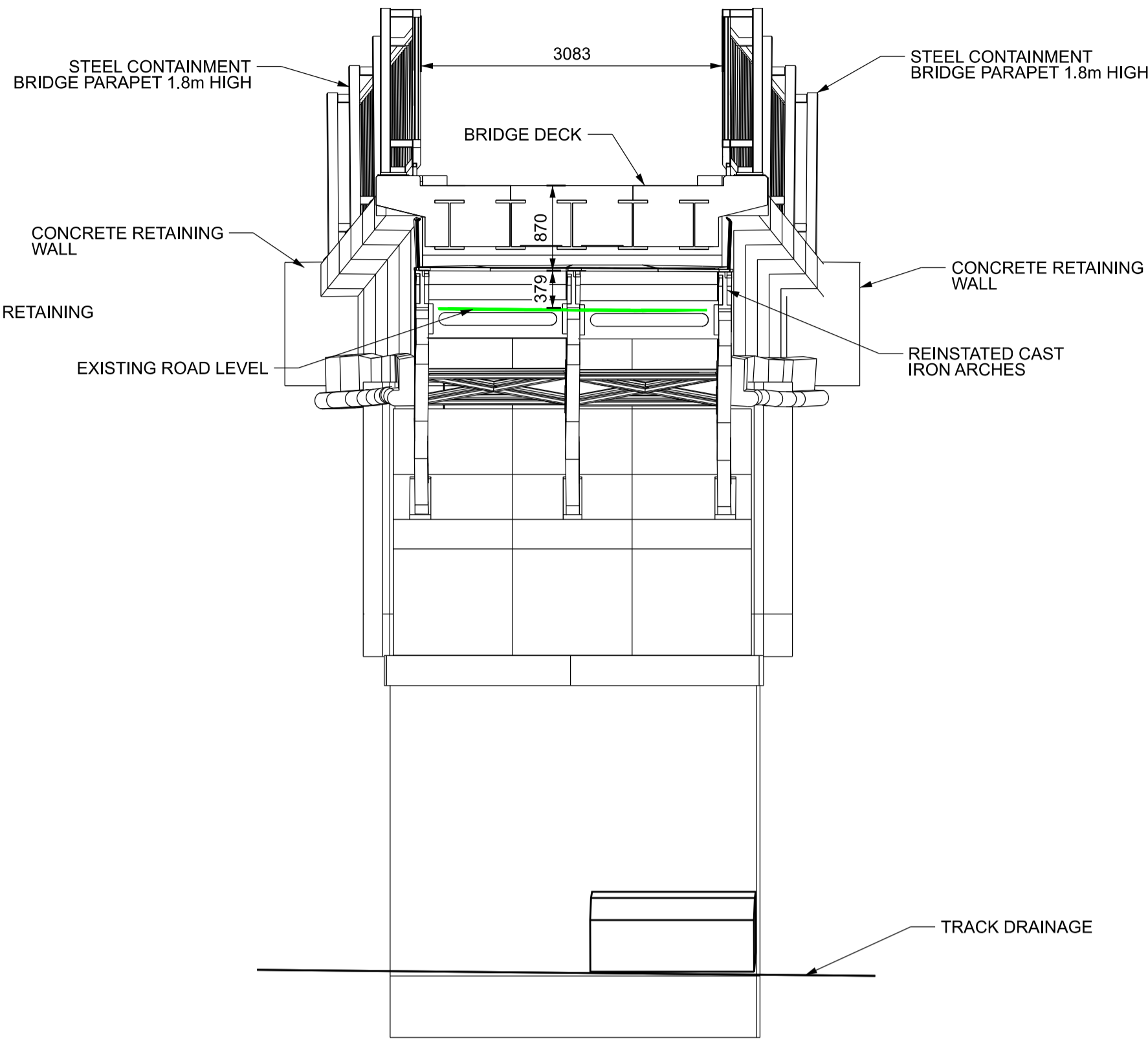
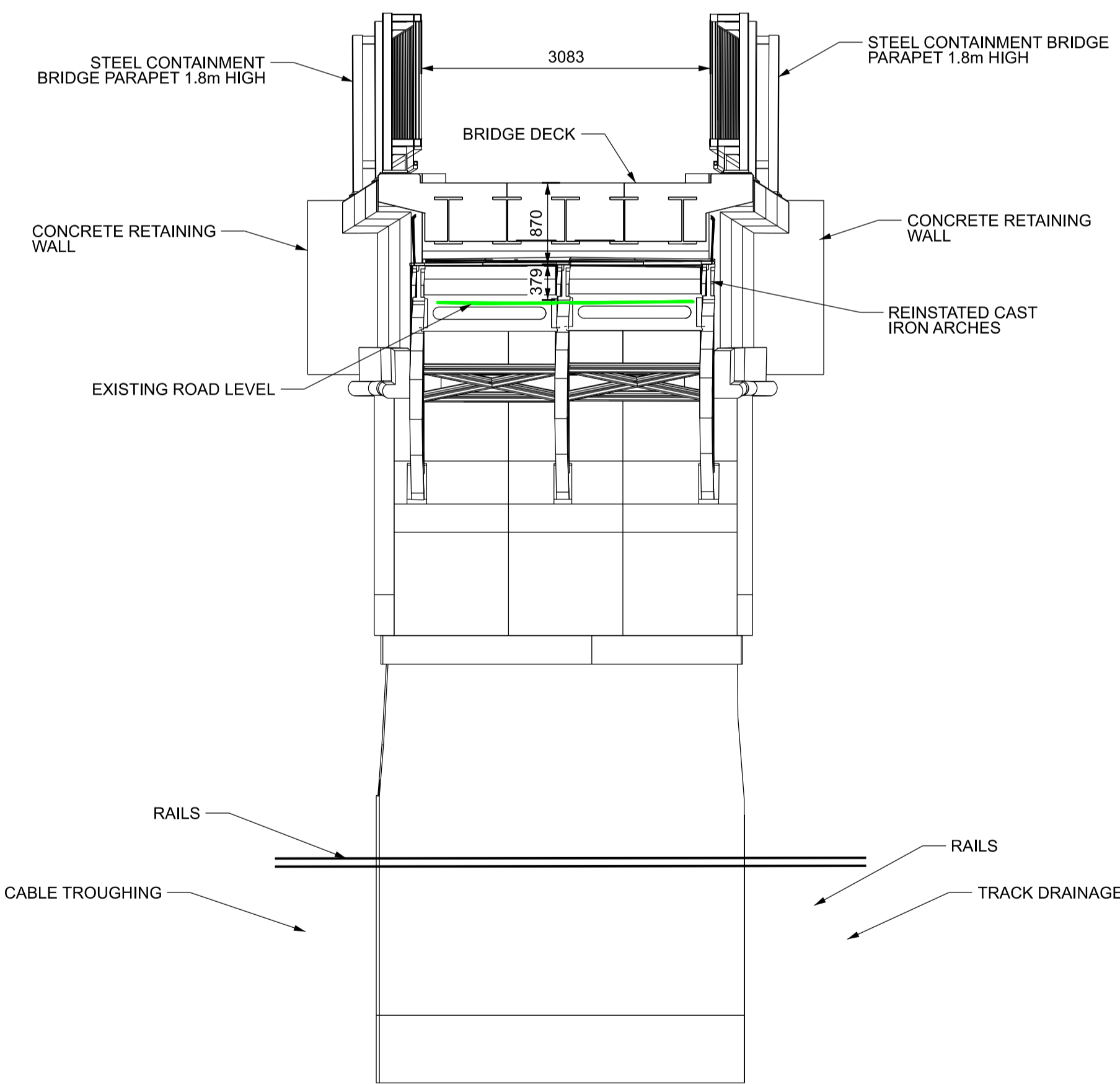
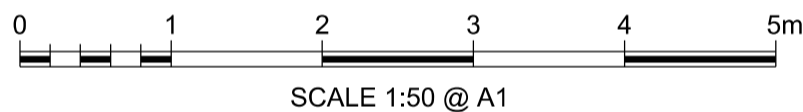


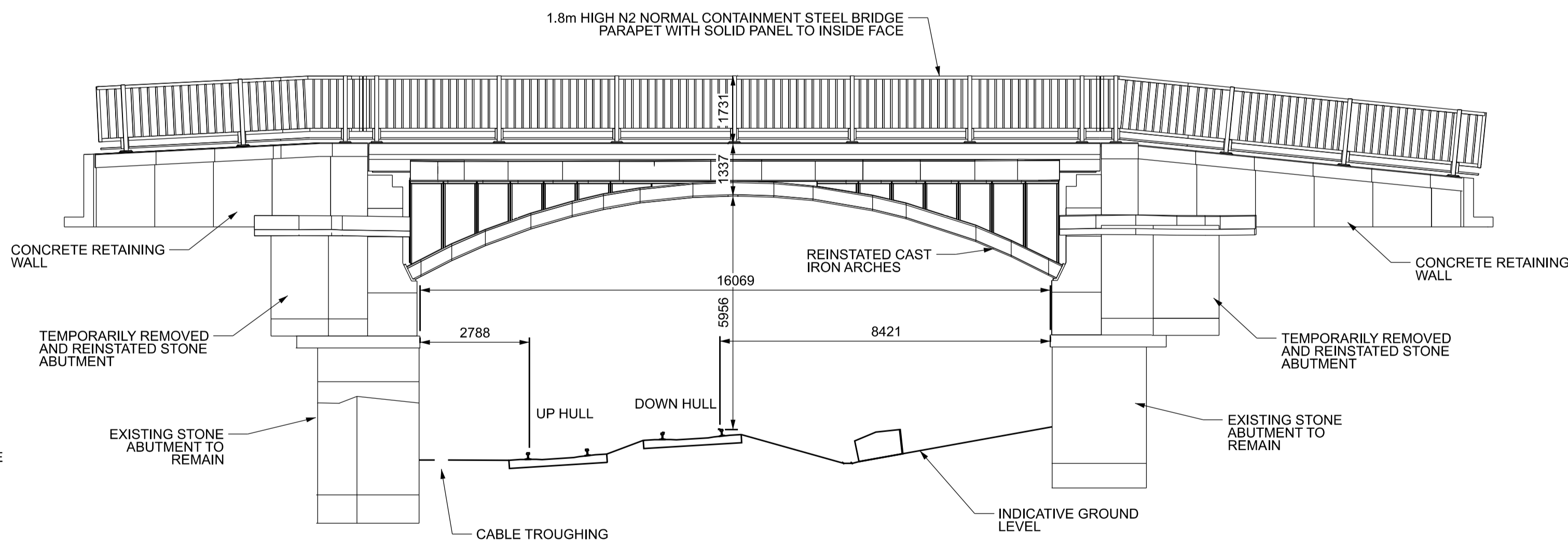
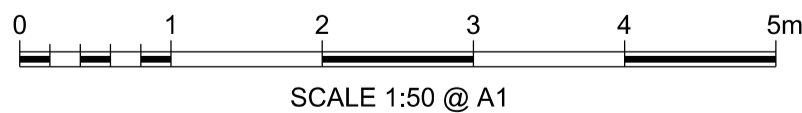
WORK No.3 - SECTION A
(FACING EAST)



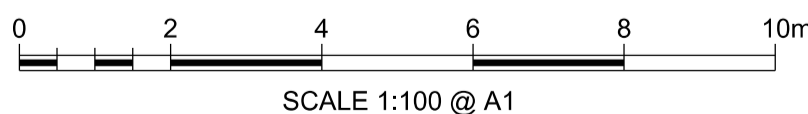
WORK No.3 - SECTION B
(FACING NORTH)



WORK No.3 - SECTION C
(FACING SOUTH)



WORK No.3 - SECTION D
(FACING WEST)



Note: The area enclosed by any limit of deviation or by any limit of land to be acquired or used is the area extending to the outer edges of the line marking those limits.

OS map data reproduced by permission of Ordnance Survey on behalf of HMSO. ©Crown copyright 2020. All rights reserved. Ordnance Survey license number: 0100040692

Alternative Reference	Revision
	P01

Drawing Number
151666-TRA-00-HUL4-DRG-R-SG-120003