

Site Allocations Plan

Section 3: Proposals For The 11 Housing Market Characteristic Areas 3.East

**Leeds Local Plan
Development Plan Document
Adopted July 2019**



SECTION 3: PROPOSALS FOR THE 11 HOUSING MARKET CHARACTERISTIC AREAS

3. EAST LEEDS

- 3.3. The East area consists of an area which covers the eastern extent of the Main Urban Area of Leeds including the varied communities of Whinmoor, Swarcliffe, Manston, Cross Gates, Austhorpe, Whitkirk, Halton, Halton Moor, and Colton. It also includes Temple Newsam Park and the major employment area of Cross Green, of which much lies within the boundary of the Aire Valley Leeds Area Action Plan. Cross Gates and Halton are the identified Town Centres providing local shopping and services, plus there are a number of primary schools and two secondary schools within the different residential communities. The key transport infrastructure within the area includes a short section of the M1 around Junction 46, together with a major rail link with a station at Cross Gates, and sections of the Wetherby Road A58, York Road A64, and Selby Road A63. The Ring Road runs along part of the eastern boundary of the area. The largest areas of greenspace are in the south, with the biggest being the Temple Newsam Estate which also provides a major leisure and cultural attraction for visitors from across the District. There are also parts of the Wyke Beck Valley within the East area including Primrose Valley Park, which forms an important part of the wider network of Green Infrastructure across the whole of East Leeds. East End Park is also within the area boundary, plus a range of less formal greenspaces, with the disused railway line from Cross Gates to Scholes (and beyond to Wetherby) acting as a green corridor and walking route.

Overall, the socio-economic profile shows that of working households in East Leeds 38% earn less than £20000 p.a. whilst 6% earn £50,000 or more. In terms of unemployment, there was an unemployment rate of 3% in 2014 (claimants of working population). A number of Neighbourhood Plans are also being prepared within this area.

RETAIL PROPOSALS FOR EAST

- 3.3.1 The main retail centres within East are the Town Centres of Cross Gates and Halton.
- 3.3.2 For each centre a review of the centre boundary and survey of current uses has been undertaken. The Council is not allocating sites for retail in these centres but has made boundary changes which may provide scope to accommodate additional retailing. The survey of uses has been used to determine the Primary Shopping Area and frontages (primary and secondary).
- 3.3.3 For policies and guidance referring centre boundaries, Primary Shopping Areas and proposals within protected shopping frontages, please refer to Section 2 of this document. These policies must also be read in conjunction with the Retail and Town Centres section of the Core Strategy.

HOUSING PROPOSALS FOR EAST LEEDS

3.3.4 See Section 2, paragraphs 2.26 – 2.72 for the Housing overview which explains the context for the housing allocations in this area.

3.3.5 **Total housing target for East Leeds** (set out in the Core Strategy) = 11,400 units (17% of District wide total).

3.3.6 **Total number of dwellings/capacity to be allocated:**

The target of 11,400 residential units does not mean that land for 11,400 new units is newly allocated for housing. From the overall total, existing allocations (previous UDP housing allocations not developed), planning permissions expired since 31.3.12 and planning permissions with units still remaining to be built since 31.3.12 (the base date of the Plan) have been deducted. Previous UDP allocations not developed (saved UDP sites) are listed in Policy HG1 below, where applicable. Identified sites with planning permission or expired permission are listed in Annex 1. These three categories of identified sites count towards the overall target. UDP sites are shown on the Policies Map.

POLICY HG1: IDENTIFIED HOUSING SITES

THE SITE ALLOCATIONS PLAN IDENTIFIES THAT THE FOLLOWING CATEGORIES OF SITES CONTRIBUTE TO OVERALL SUPPLY:

- 1) SITES THAT HAVE EXISTING PLANNING PERMISSION; AND
- 2) EXPIRED PLANNING PERMISSIONS FOR HOUSING OR MIXED USE INCLUDING HOUSING THAT ARE STILL DEEMED TO BE APPROPRIATE FOR HOUSING DELIVERY; AND
- 3) ARE ALLOCATED FOR HOUSING IN THE UNITARY DEVELOPMENT PLAN.

THESE CATEGORIES OF IDENTIFIED HOUSING SITES CONTRIBUTE TO THE TARGETS FOR THE ELEVEN HOUSING MARKET CHARACTERISTIC AREAS SET OUT IN CORE STRATEGY POLICY SP7.

THE UDP SITES ARE DETAILED WITHIN SECTION 3 FOR EACH HOUSING MARKET CHARACTERISTIC AREA, WHERE APPLICABLE.

IN EAST LEEDS THESE SITES ARE:

Plan Ref	Saved UDP Ref	Address	Capacity
HG1-284	H3-2A.3 H3-A:33*	Red Hall Lane LS17	300
HG1-287	H3-2A.2	York Road - Grime's Dyke LS14	369
HG1-288*	H3- A.33	East Leeds Extension	3,771
HG1-296	H3-2A.4	Seacroft Hospital (rear of)	720
MX1-25	E4:6	Land bounded by Park Approach, and Barrowby Lane off Manston Lane, Manston, Leeds	300
Identified housing total :			5,460

* A small part of the site is affected by flood risk. A sequential approach should be taken to the layout of the site so that no housing or other more vulnerable development is located in the zone 3 high flood risk part of the site.

A LIST OF SITES WITH PLANNING PERMISSION/EXPIRED PLANNING PERMISSION CURRENTLY INCLUDED IN THIS CATEGORY ARE LISTED IN ANNEX 1.

- 3.3.7 The housing contribution from the Aire Valley Leeds Area Action Plan can be deducted from the East Leeds target: $11,400 - 2,631(11+2620) = 8,769$.

The capacity from UDP sites plus those identified sites listed in Annex 1 can be deducted from the target to leave a residual for allocation for housing.

So, the residual target is $8,769 - 6,122 = 2,647$ units

POLICY HG2: HOUSING ALLOCATIONS

- 1) THE SITE ALLOCATIONS PLAN ALLOCATES SITES FOR HOUSING AND MIXED USE INCLUDING HOUSING, IN ACCORDANCE WITH CORE STRATEGY POLICY SP7.
- 2) ANY SPECIFIC SITE REQUIREMENTS ARE DETAILED UNDER THE ALLOCATION CONCERNED

IN EAST LEEDS THE SITES ALLOCATED FOR HOUSING ARE:

Plan Ref	Address	Area ha	Capacity	Green/Brown
HG2-104	York Road/Selby Road	0.9	12	Brownfield
HG2-119	Red Hall Offices & Playing Field LS17	13.9	50	Greenfield
HG2-120	Manston Lane – former Vickers Tank Factory Site, Cross Gates	21.5	450	Brownfield
HG2-121	Killingbeck Bridge – Wykebridge Depot, Killingbeck	0.6	23	Brownfield
HG2-122	Cartmell Drive, Halton Moor	5.7	170	Greenfield
HG2-123	Colton Road East, Colton LS15	0.52	17	Greenfield
HG2-174	Wood Lane – Rothwell Garden Centre LS26	3.2	31	Mix: 50:50
HG2-210	St Gregory's Primary School, Stanks Gardens, Swarcliffe	1.8	33	Mix 50:50
MX2-38	Barrowby Lane, Manston	21.17	150	Greenfield
Housing Allocation Total			936	

- 3.3.8 Sites allocated for housing in East Leeds have a total capacity of 936.

Site Specific Requirements For Sites Allocated For Housing In East

- 3.3.9 The Site Allocations Plan housing allocations mean that should a planning application for housing on an allocated site be submitted to the Council, it is acceptable in principle by virtue of it being allocated for that use in the Local Plan. However, each planning application is judged on its individual merits and where there are specific requirements that will need to be applied, these are listed against each site below. Some planning requirements apply equally to all sites and so are not detailed for each site specifically. See Section 2, paragraphs 2.42 – 2.53 for generic technical considerations and existing planning policy.

Site Reference: HG2-104 (4123)

Site Address: York Road / Selby Road

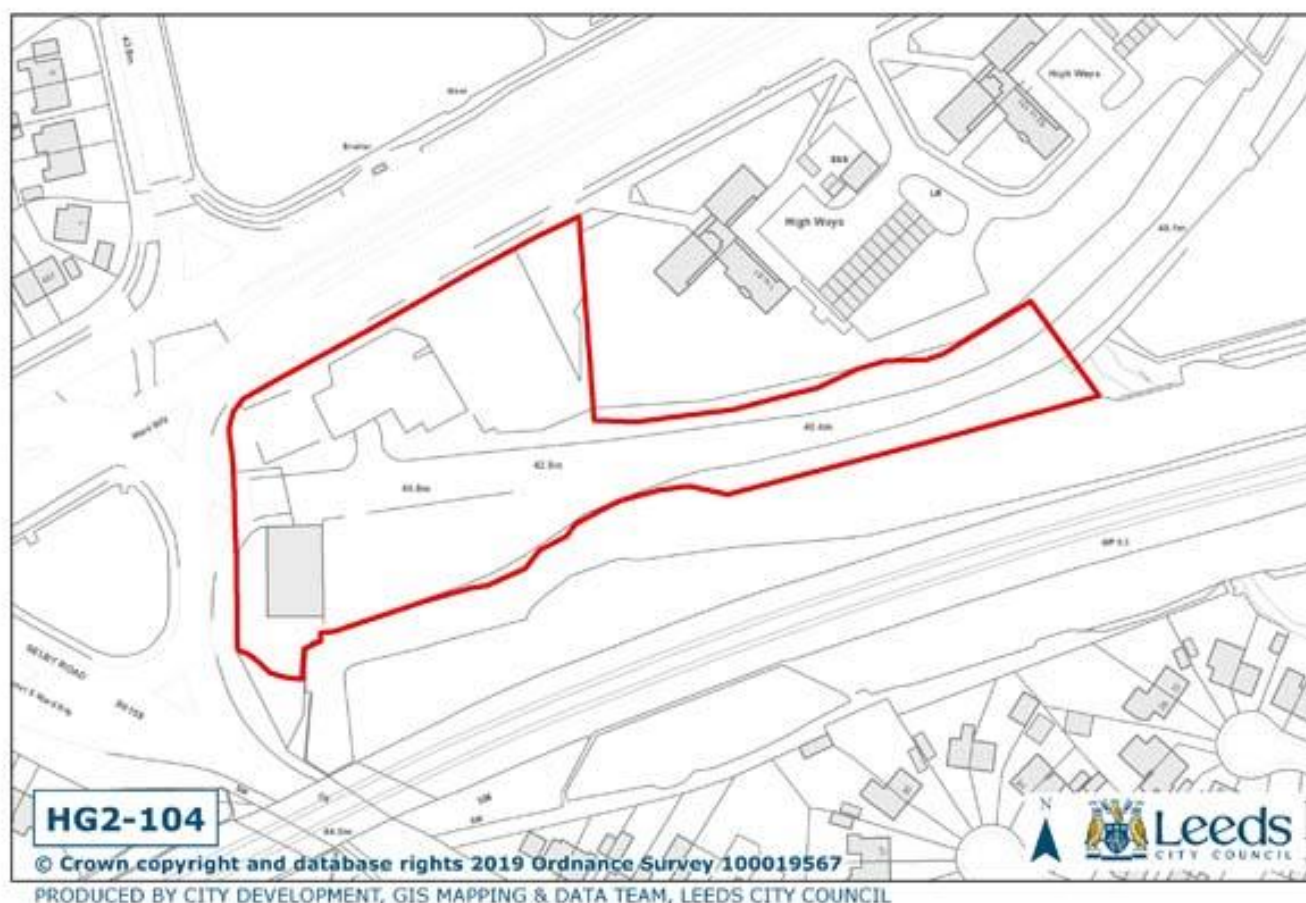
Housing allocation

Site Capacity: 32 units (12 in East Leeds)

Site Area: 0.9 hectares

Ward: Killingbeck and Seacroft

HMCA: East Leeds, Inner Area



No site specific requirements

Site Reference: HG2-119 (2062)

Site Address: Red Hall Offices & Playing Field LS17

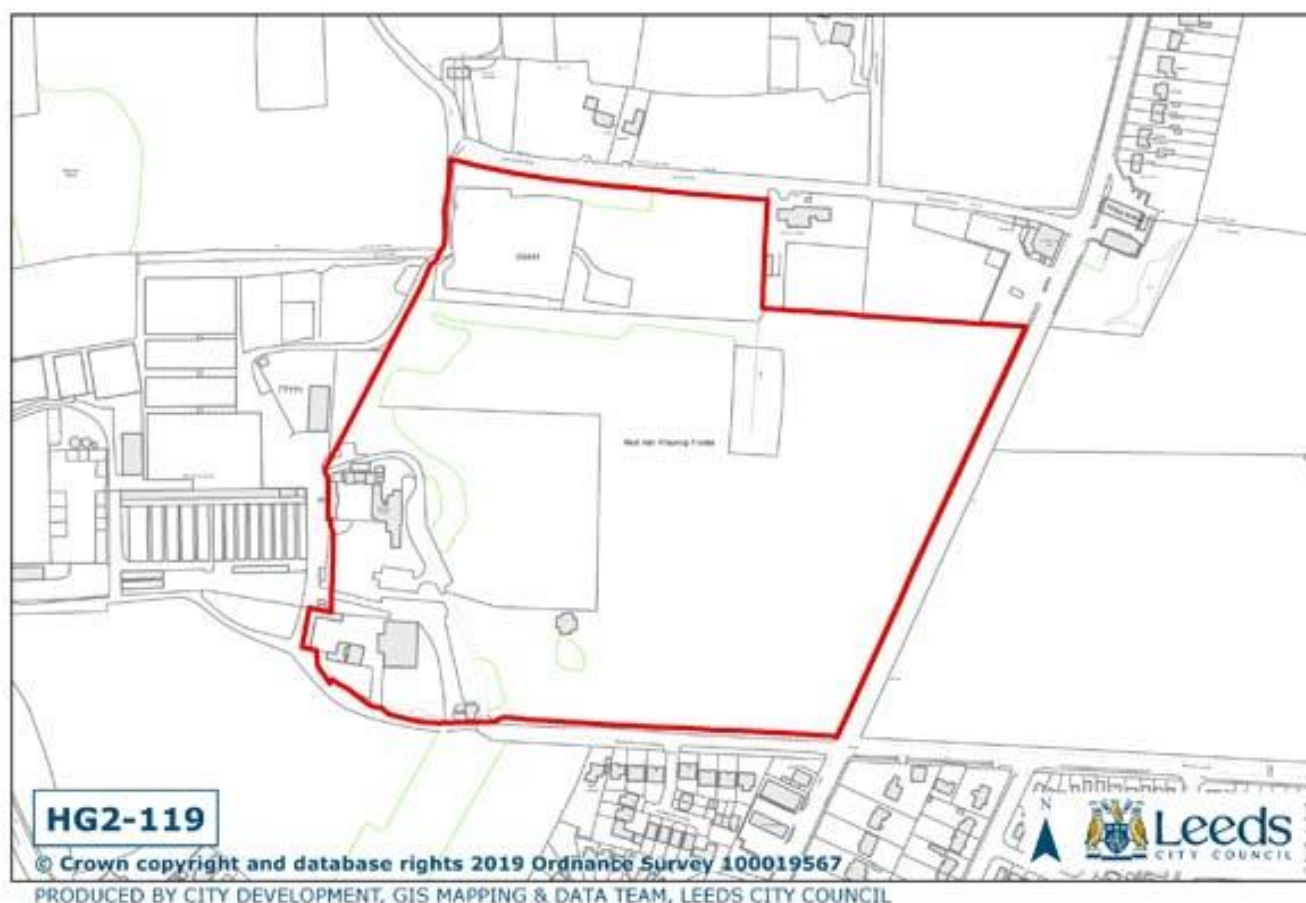
Housing allocation

Site Capacity: 50 units

Site Area: 13.91 hectares

Ward: Cross Gates and Whinmoor

HMCA: East Leeds



Site Requirements - HG2-119:

The Red Hall site will be the subject of a detailed planning brief which shall provide further guidance on design, landscaping, heritage and green space. Development will be subject to the provision of the section of the East Leeds Orbital Route which will run through the northern part of the site. The site contains a Safeguarded Municipal Waste site in the Natural Resources and Waste DPD but this is being re-provided as part of the relocation of the Council operation, so will not affect development on the site.

- **Ecology:**

An Ecological Assessment of the site is required and where appropriate, mitigation measures will need to be provided, including provision of a biodiversity buffer (not private garden space) along the northern boundary to strengthen the east-west links in the Leeds Habitat Network.

- **Greenspace:**

Site subject to detailed planning brief. On site green space provision to be determined through the Planning Brief.

- **Listed Buildings:**

This site includes Listed Buildings. Any development should preserve the special architectural or historic interest of Listed Buildings and their setting. The openness of the historic primary parkland setting to Red Hall House should be maintained as part of the development. A robust landscaping scheme, or shielding with built form, should also be incorporated to mitigate the potential impact that the proposal East Leeds Orbital Road may have on the site. A formal landscaped approach to Red Hall House should be created through the centre of the site, to maintain views of the building from Wetherby Road. The listed coach house and stable buildings should be retained and reused, where possible, as part of the development and their setting enhanced through the sensitive redevelopment of the surrounding area. Further guidance on this is provided in the Site Allocations Plan Heritage Assessment.

Site Reference: HG2-120 (1297)

Site Address: Manston Lane - former Vickers Tank Factory Site, Cross Gates

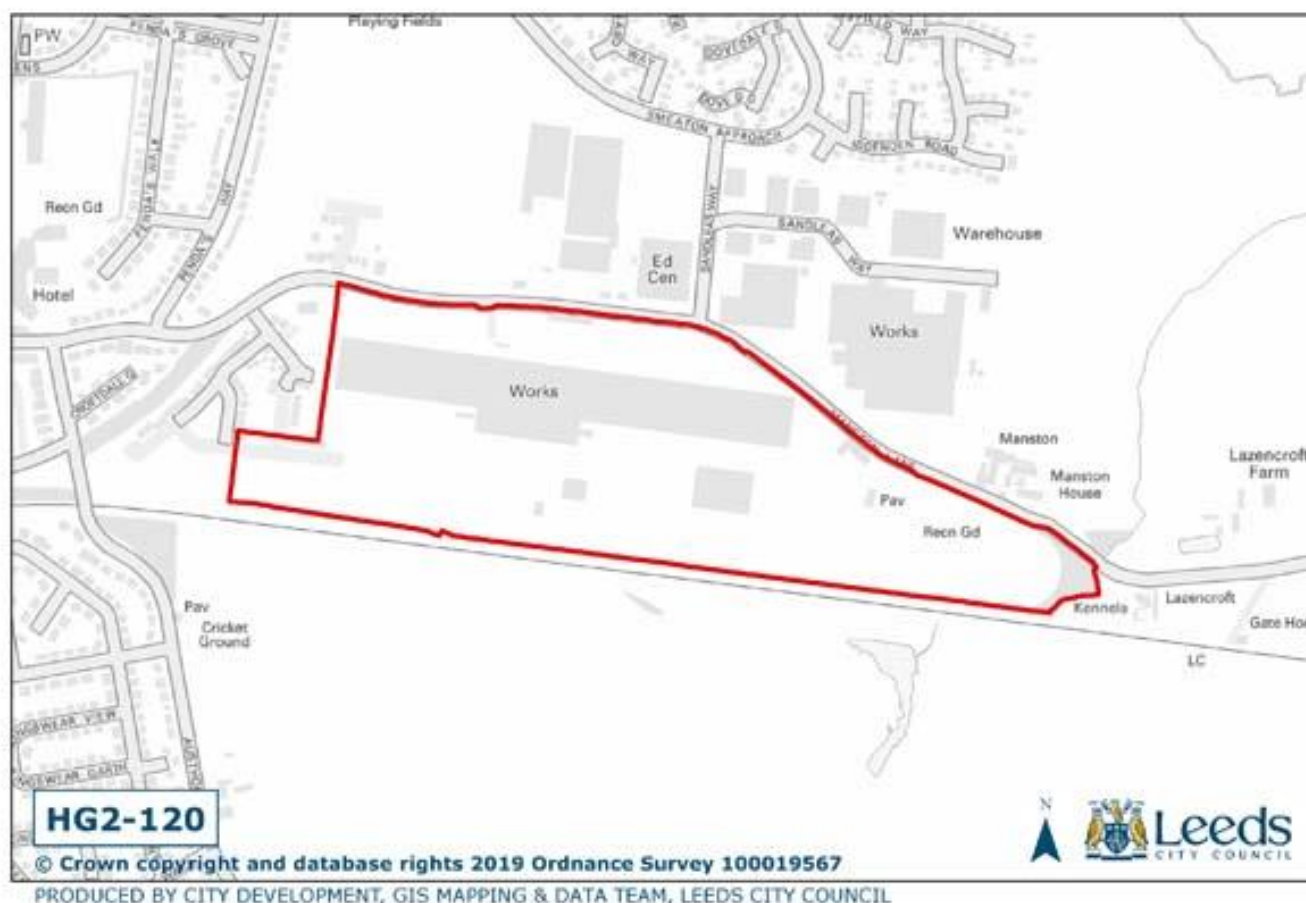
Housing allocation

Site Capacity: 450 units

Site Area: 21.49 hectares

Ward: Cross Gates and Whinmoor

HMCA: East Leeds



Site Requirements - HG2-120:

- **Highway Access to Site:**

The site access will require a right turn ghost island arrangement that will involve widening of the highway into the site.

- **Local Highway Network:**

This site should not be brought forward until completion of Manston Lane Link Road (MLLR). The site will have a direct impact upon Manston Lane Link Road (MLLR) and M1 jn 46 and mitigating measures will be required. This may take the form of a contribution towards the cost of future works on MLLR, in line with the proposals for East Leeds Orbital Road, together with a contribution to works at Jn 46 in line with the requirements of Highways England.

- **Ecology:**

An Ecological Assessment of the site is required and where appropriate, mitigation measures will need to be provided, including provision of a biodiversity buffer (not private garden space) adjacent to the railway line on the southern boundary.

- **Listed Buildings:**

The site is in the setting of a Listed Building. Any development should preserve the special architectural or historic interest of Listed Buildings and their setting.

Site Reference: HG2-121 (267)

Site Address: Killingbeck Bridge - Wykebridge Depot, Killingbeck

Housing allocation

Site Capacity: 23 units

Site Area: 0.64 hectares

Ward: Killingbeck and Seacroft

HMCA: East Leeds



No site specific requirements

Site Reference: HG2-122 (2144B)

Site Address: Cartmell Drive, Halton Moor

Housing allocation

Site Capacity: 170 units

Site Area: 5.66 hectares

Ward: Temple Newsam

HMCA: East Leeds



Site Requirements - HG2-122:

- **Ecology:**

An Ecological Assessment of the site is required and where appropriate, mitigation measures will need to be provided, including provision of a biodiversity buffer (not private garden space) along the south boundary.

- **Registered Parks and Gardens:**

Historic Park and Garden: The site lies close to the boundary of the grade II Registered Historic Park and Garden at Temple Newsam. Any development will be required to safeguard the elements which contribute to the significance of this designed landscape.

Site Reference: HG2-123 (2090A)

Site Address: Colton Road East, Colton

Housing allocation

Site Capacity: 17 units

Site Area: 0.52 hectares

Ward: Temple Newsam

HMCA: East Leeds



Site Requirements - HG2-123:

- **Highway Access to Site:**

Bus stop and traffic calming alteration will be required to achieve access.

- **Ecology:**

An Ecological Assessment of the site is required and where appropriate, mitigation measures will need to be provided, including a biodiversity buffer (not private garden space) to protect and link hedgerows and young woodland.

- **Culverts and Canalised Water Courses:**

The site contains a culvert or canalised watercourse. Development proposals should consider re-opening or restoration in accordance with saved UDP Policy N39B.

- **Listed Buildings:**

The site is in the setting of Listed Buildings. Any development should preserve the special architectural or historic interest of Listed Buildings and their setting.

- **Conservation Area:**

The site affects the wider setting of Colton Conservation Area. Any development should preserve or enhance the character or appearance of the Conservation Area.

- **Registered Parks and Gardens:**

The site is in the setting of a Registered Historic Park and Garden. Any development will be required to demonstrate that it will not harm the significance of the Registered Historic Park and Garden or key views from its principal building.

- **Scheduled Ancient Monuments (I & II):**

The site is in the setting of a Scheduled Monument. Any development should preserve the significance of the Monument and its setting.

Site Reference: HG2-174 (1359)

Site Address: Wood Lane - Rothwell Garden Centre LS26

Housing allocation

Site Capacity: 83 units (31 in East Leeds)

Site Area: 3.16 hectares

Ward: Rothwell

HMCA: East Leeds, Outer South



Site Requirements - HG2-174:

- **Local Highway Network:**

There is a cumulative impact on the A61 junction of Wood Lane. The development will be required to contribute to measures to mitigate the cumulative impact of this and other allocated sites affecting the junction.

Site Reference: HG2-210 (5329)

Site Address: St Gregory's Primary School, Stanks Gardens, Swarcliffe

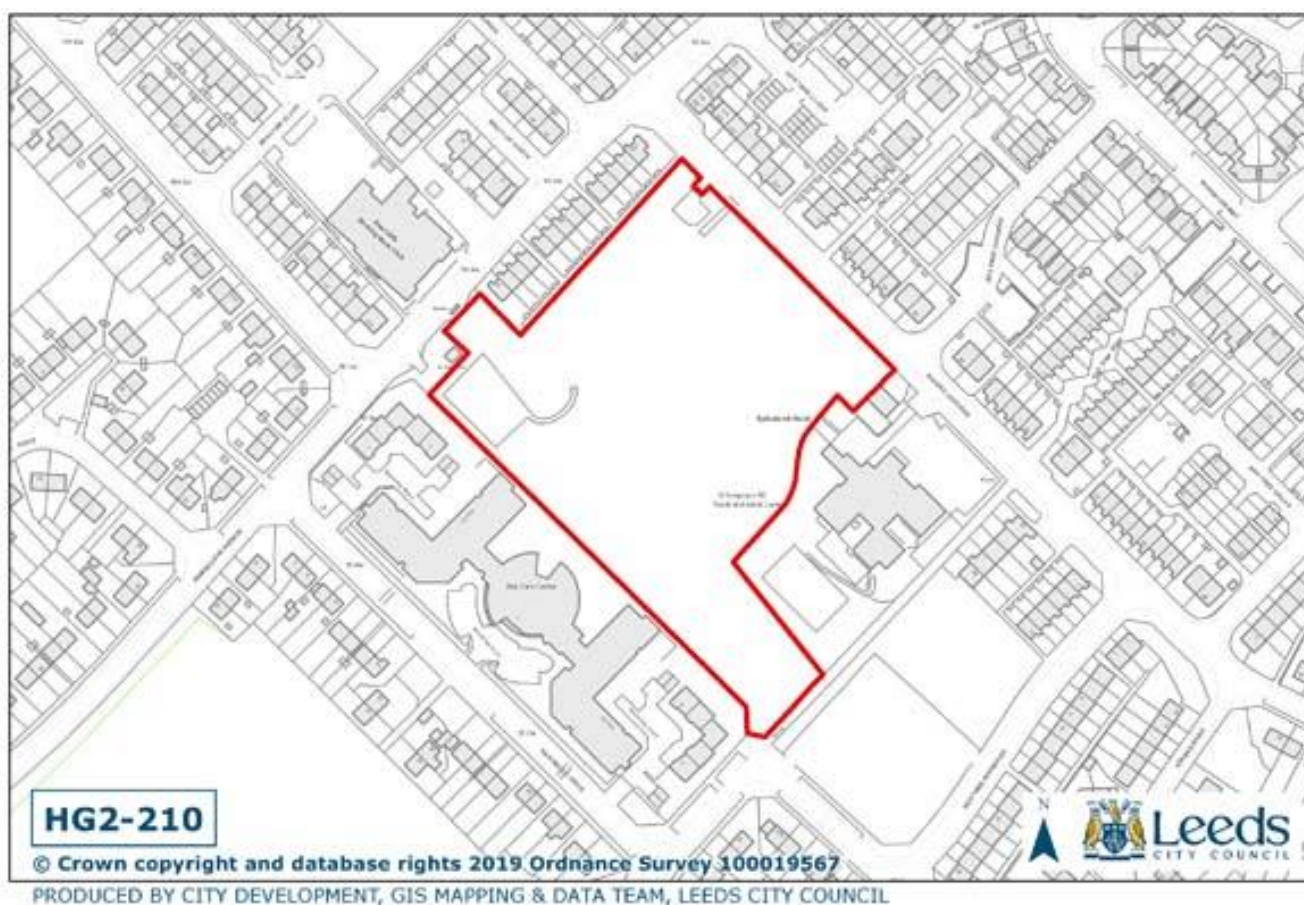
Housing allocation

Site Capacity: 33 units

Site Area: 1.83 hectares

Ward: Cross Gates and Whinmoor

HMCA: East Leeds



Site Requirements - HG2-210:

- **Greenspace:**

Half of site to be reserved for Greenspace.

Site Reference: MX2-38 (2086)

Site Address: Barrowby Lane, Manston LS15

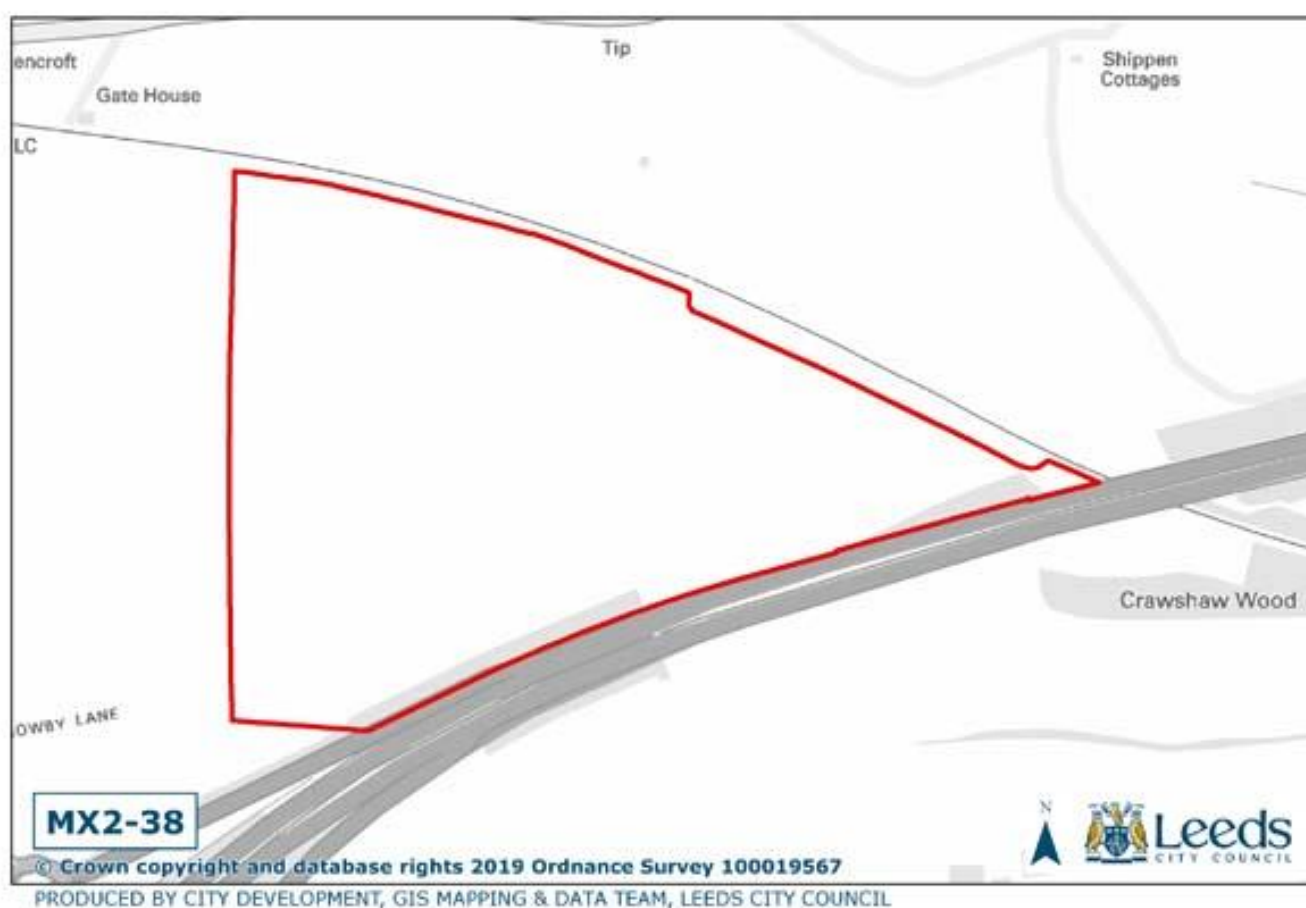
Mixed use allocation

Site Capacity: 150 units & 10 ha employment

Site Area: 21.17 hectares

Ward: Temple Newsam

HMCA: East Leeds



Site Requirements - MX2-38:

- **Highway Access to Site:**

A suitable vehicular access is required from the Manston Lane Link Road and safe pedestrian/cycle infrastructure will be required to connect the site with the wider network and Thorpe Park.

- **Local Highway Network:**

This site should not be brought forward until completion of Manston Lane Link Road (MLLR). The site will have a direct impact upon MLLR and M1 Jn 46 and mitigating measures will be required. This may take the form of a contribution towards the cost of future works on MLLR, in line with the proposals for East Leeds Orbital Road, together with a contribution to works at Jn 46 in line with the requirements of Highways England.

- **Listed Buildings:**

The site is in the setting of a Listed Building. Any development should preserve the special architectural or historic interest of Listed Buildings and their setting.

- **Scheduled Ancient Monuments (I & II):**

This area lies close to the site of the former World War I National Filling Factory at Barnbow. This is a Scheduled Monument. Any development should safeguard those elements which contribute to the significance of this area.

Safeguarded Land

- 3.3.10 Section 2, paragraph 2.58 explains the need to designate sites as safeguarded land – a reserve of potential sites for longer term development post 2028. There are no safeguarded land designations in the East HMCA.

Sites for Older Persons Housing/Independent Living

- 3.3.11 Policy HG4 identifies sites within 400m walking distance of a Local Centre as being suitable for older persons housing/independent living. There are no such sites in the East HMCA.

Sites reserved for Future School Use

- 3.3.12 Section 2 paragraph 2.62 explains that where land is needed for provision of a school or schools, or extension to a school, these sites are identified on the plan at the end of the section. In East HMCA there are two sites where part of the site is to be retained for a school. These sites are:

- **HG1-288 East Leeds Extension**
- **HG1-296 Seacroft Hospital (rear of)**

Sites for Gypsies and Travellers

- 3.3.13 Section 2, paragraphs 2.64 to 2.71 explains the approach to allocating and safeguarding land for Gypsies and Travellers. No sites are proposed in East.

Sites for Travelling Showpeople

- 3.3.14 Paragraph 2.72 explains the approach to allocating sites for Travelling Showpeople. No sites are proposed in East.

EMPLOYMENT PROPOSALS FOR EAST LEEDS

Offices

3.3.15 The sites in East Leeds have been assessed to determine their total contribution towards an overall district requirement of 1,000,000 sqm office based development. Sites which either have planning permission for office use (as at 1.4.16) and/or were allocated for employment including office in the Unitary Development Plan and are to be retained as such count towards the employment requirement. Part of East Leeds HMCA overlaps with part of the Aire Valley Leeds Area Action Plan which has its own office allocations. These total 47,059sqm in identified sites and 0 sqm in proposed allocations.

POLICY EO1: IDENTIFIED SITES FOR OFFICE USE

THE SITE ALLOCATIONS PLAN IDENTIFIES THAT THE FOLLOWING CATEGORIES OF SITES CONTRIBUTE TO OVERALL SUPPLY:

- 1) SITES THAT HAVE EXISTING PLANNING PERMISSION, AND**
- 2) EXPIRED PLANNING PERMISIONS FOR OFFICE THAT ARE STILL DEEMED TO BE APPROPRIATE FOR OFFICE DELIVERY; AND**
- 3) ARE ALLOCATED FOR USES INCLUDING OFFICE IN THE UNITARY DEVELOPMENT PLAN,**

THESE CATEGORIES OF IDENTIFIED OFFICE SITES CONTRIBUTE TO THE TARGET FOR OFFICE USE SET OUT IN CORE STRATEGY POLICY SP9.

THE UDP SITES ARE DETAILED WITHIN SECTION 3 FOR EACH HOUSING MARKET CHARACTERISTIC AREA.

IN EAST LEEDS THESE SITES ARE:

Plan Ref	Saved UDP Ref	Address	Area ha	Capacity sqm
MX1-25	E4:6	Land bounded by Park Approach and Barrowby Lane off Manston Lane, Manston, Leeds	34.7	83,615
EO1-14	E4:6	Plot 4500 Century Way Thorpe Park LS15	2	6,310
EO1-15	E4:6	Plot 4400 Park Approach Thorpe Park LS15	0.9	360
EO1-16	E4:6	Plot 3175 Century Way Thorpe Park LS15	0.6	3,000
Identified office employment total (sqm):				93,285

A LIST OF SITES WITH PLANNING PERMISSION / EXPIRED PLANNING PERMISSION CURRENTLY INCLUDED IN THIS CATEGORY ARE LISTED IN ANNEX 2.

3.3.16 There are no proposed office allocations in East Leeds, outside of the Aire Valley Leeds Area Action Plan area.

General Employment

- 3.3.17 The sites in East Leeds have been assessed to determine their total contribution towards an overall district requirement of 493 hectares of industrial and warehousing land. Sites which either have planning permission for general employment uses as at 1.4.16 and/or were allocated for general employment in the Unitary Development Plan and are to be retained as such count towards the employment requirement.

These are Identified General Employment Sites. Part of East Leeds HMCA overlaps with part of the Aire Valley Leeds Area Action Plan which has its own general employment allocations. These total 176.35 ha in identified sites and 10.04 ha in proposed allocations.

POLICY EG1: IDENTIFIED SITES FOR GENERAL EMPLOYMENT USE

THE SITE ALLOCATIONS PLAN IDENTIFIES THAT THE FOLLOWING CATEGORIES OF SITES CONTRIBUTE TO OVERALL SUPPLY:

- 1) SITES THAT HAVE EXISTING PLANNING PERMISSION, AND**
- 2) EXPIRED PLANNING PERMISONS FOR USES INCLUDING GENERAL EMPLOYMENT THAT ARE STILL DEEMED TO BE APPROPRIATE FOR GENERAL EMPLOYMENT DELIVERY; AND**
- 3) ARE ALLOCATED FOR USES INCLUDING GENERAL EMPLOYMENT IN THE UNITARY DEVELOPMENT PLAN,**

THESE CATEGORIES OF IDENTIFIED GENERAL EMPLOYMENT SITES CONTRIBUTE TO THE TARGET FOR GENERAL EMPLOYMENT USE SET OUT IN CORE STRATEGY POLICY SP9.

THE UDP SITES ARE DETAILED WITHIN SECTION 3 FOR EACH HOUSING MARKET CHARACTERISTIC AREA.

IN EAST LEEDS THESE SITES ARE:

Plan Ref	Saved UDP Ref	Address	Area ha	Capacity (ha)
EG1-32	E3A-6	Coal Road Seacroft LS 14	3.7	3.65
EG1-34	E4:7	Land off Bullerthorpe Lane LS15	0.1	0.06
Identified general employment total:				3.71

A LIST OF SITES WITH PLANNING PERMISSION / EXPIRED PLANNING PERMISSION CURRENTLY INCLUDED IN THIS CATEGORY ARE LISTED IN ANNEX 3.

POLICY EG2: GENERAL EMPLOYMENT ALLOCATIONS, OR MIXED USE ALLOCATIONS WHICH INCLUDE GENERAL EMPLOYMENT USE

1) THE SITE ALLOCATIONS PLAN ALLOCATES SITES FOR GENERAL EMPLOYMENT OR MIXED USE INCLUDING GENERAL EMPLOYMENT IN ACCORDANCE WITH CORE STRATEGY POLICY SP9.

2) ANY SPECIFIC SITE REQUIREMENTS ARE DETAILED UNDER THE ALLOCATION CONCERNED IN SECTION 3.

THESE ALLOCATIONS ARE SHOWN ON THE POLICIES MAP. IN EAST THESE ALLOCATIONS ARE:

Plan Ref	Address	Area ha	Capacity (ha)
MX2-38	Barrowby Lane, Manston LS15	21.2	10
EG2-27	Manston Road, Leeds, LS15 8SX	3.4	3.43
Allocated for general employment total (ha):			13.43

Site Reference: EG2-27 (EMP00357)

Site Address: Former ice-cream factory, Manston Road, Leeds, LS15 8SX

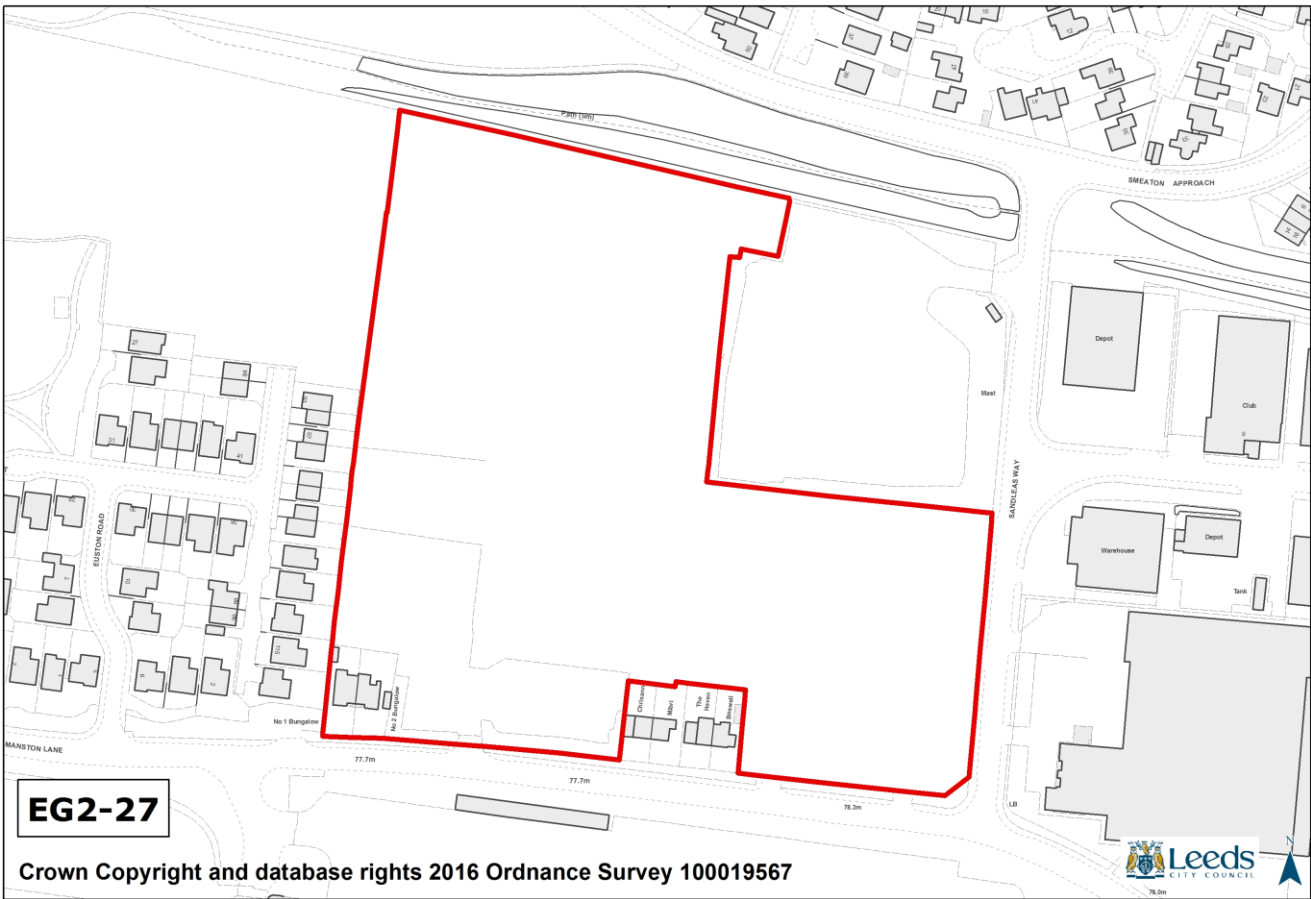
General employment allocation

Site Capacity: 3.43 hectares

Site Area: 3.43 hectares

Ward: Cross Gates and Whinmoor

HMCA: East Leeds



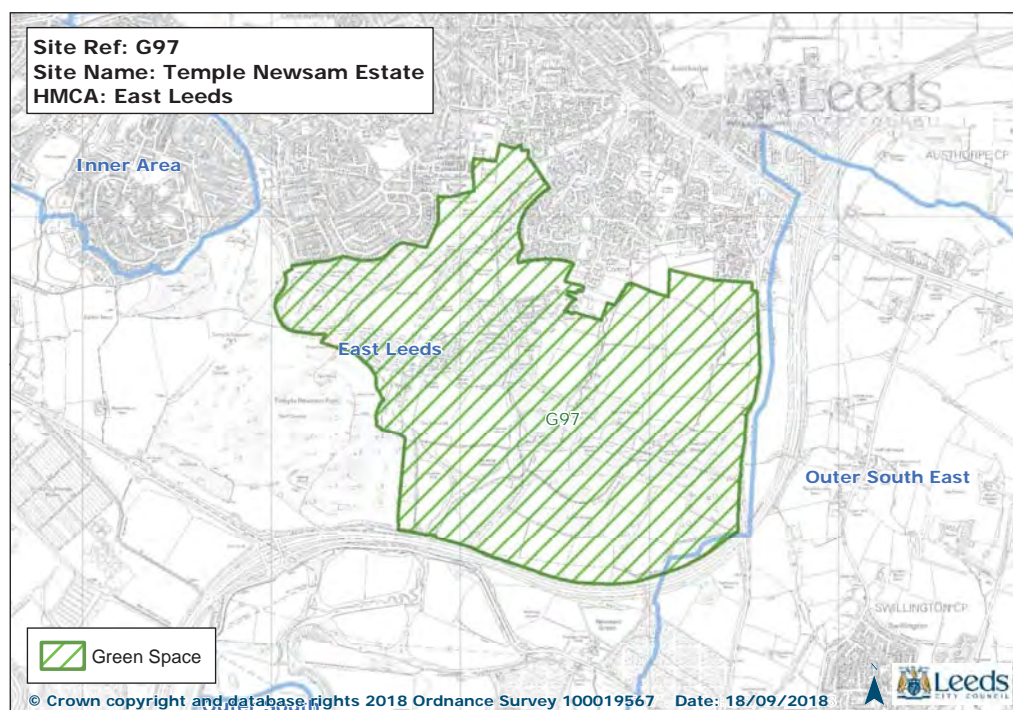
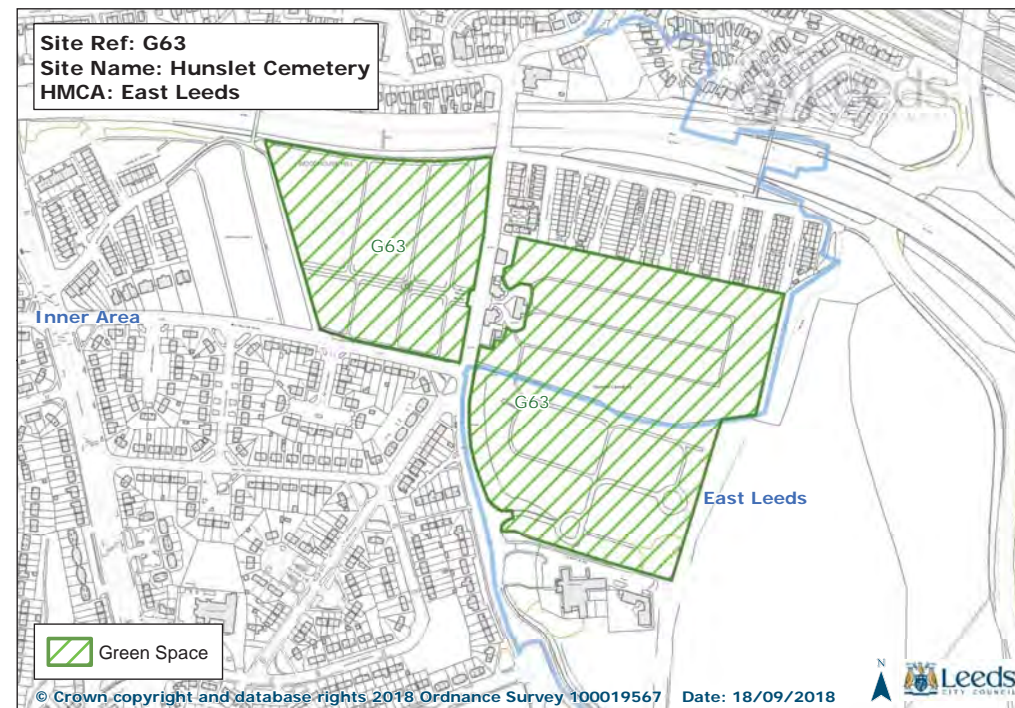
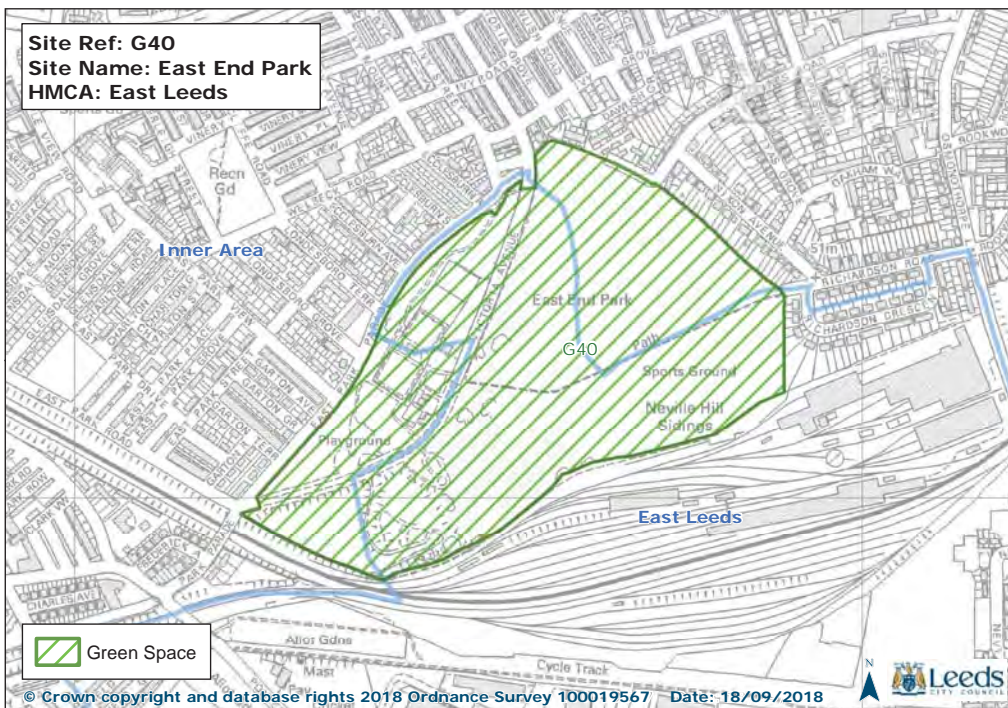
Site Requirements - EG2-27:

- **Local Highway Network:**

This site should not be brought forward until completion of Manston Lane Link Road (MLLR). The site will have a direct impact upon MLLR and M1 Jn 46 and mitigating measures will be required. This may take the form of a contribution towards the cost of future works on MLLR, in line with the proposals for East Leeds Orbital Road, together with a contribution to works at Jn 46 in line with the requirements of Highways England.

GREEN SPACE PROPOSALS FOR EAST

- 3.3.19 The Plan shows the green space sites proposed for designation within the East HMCA. These are predominantly existing UDP green space sites (some updated and modified to reflect the current situation) and additional sites identified through the Open Space, Sport and Recreation Assessment (OSSRA July 2011). Existing green space located within housing or employment allocations is not identified for designation however green space provision within any housing proposal will be addressed through the planning application process and the application of Policy G4 (New Green Space Provision) of the Core Strategy. The provision of green space is also a site requirement in some cases in the housing section. Any UDP green space sites that are not shown are proposed for deletion mainly because they are no longer in an open space use or are below the 0.2ha threshold. Surpluses and deficiencies by typology for the wards that fall completely or partially within the East HMCA will be updated and monitored by the Council.
- 3.3.20 The Temple Newsam Estate (336.6ha) lies within the East HMCA and provides many opportunities for a wide range of recreation including formal gardens, lakes, parkland, children's play area, home farm and the historic house. It is one of the key parks and gardens within Leeds and draws visitors from the Leeds area and beyond. Adjacent to the park are the two Temple Newsam municipal golf courses (140.5ha) - the Lord Irwin and Lady Dorothy courses. The area also contains part of Leventhorpe Lagoon and Ings (21ha)(part in Outer South East HMCA) and Halton Dene – Primrose Valley (34.5ha). Many of the other smaller green spaces are interspersed within the housing estates of Swarcliffe, Whinmoor, Manston, Whitkirk and Colton and provide local access to a variety of open spaces e.g. Manston Park (5.3ha) and Penda's Field Disused Railway Path (4.3ha).



Site Ref: G117
Site Name: Chippies Quarry(AKA Scholes Brick Works)
HMCA: East Leeds

Outer North East

G117

East Leeds



Green Space

© Crown copyright and database rights 2018 Ordnance Survey 100019567 Date: 18/09/2018



Site Ref: G127
Site Name: Halton Dean - Primrose Valley
HMCA: East Leeds

Inner Area

G127

East Leeds



Green Space

© Crown copyright and database rights 2018 Ordnance Survey 100019567 Date: 18/09/2018



Site Ref: G143
Site Name: Manston Park
HMCA: East Leeds

East Leeds

G143



Green Space

© Crown copyright and database rights 2018 Ordnance Survey 100019567 Date: 18/09/2018



Site Ref: G156
Site Name: Skelton Wood Sports Field
HMCA: East Leeds

G156

East Leeds

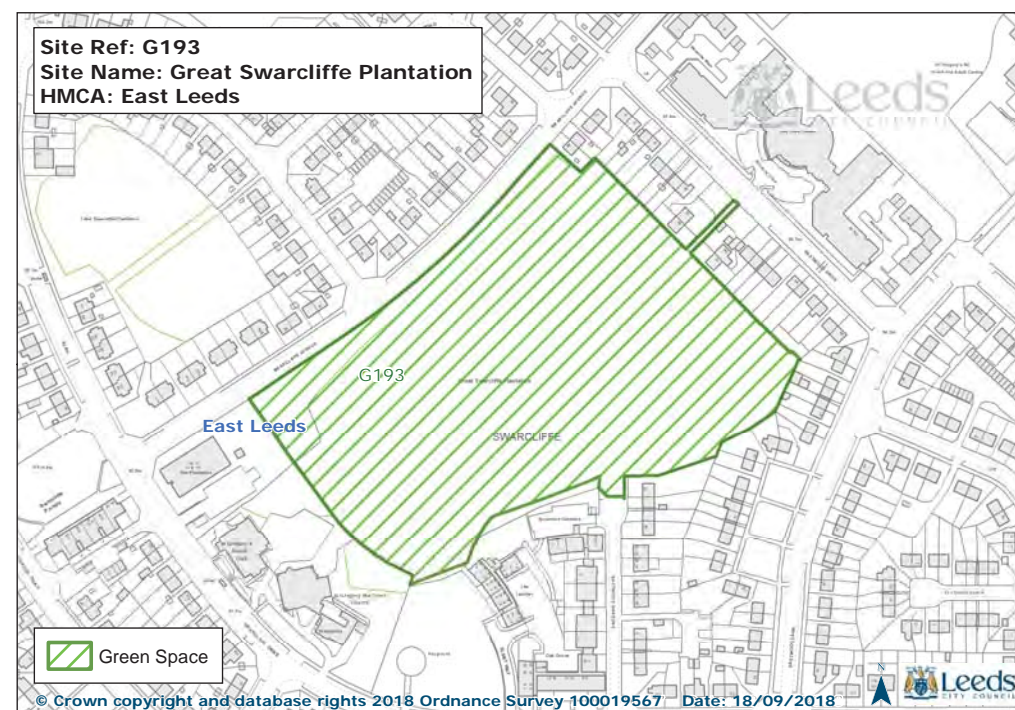
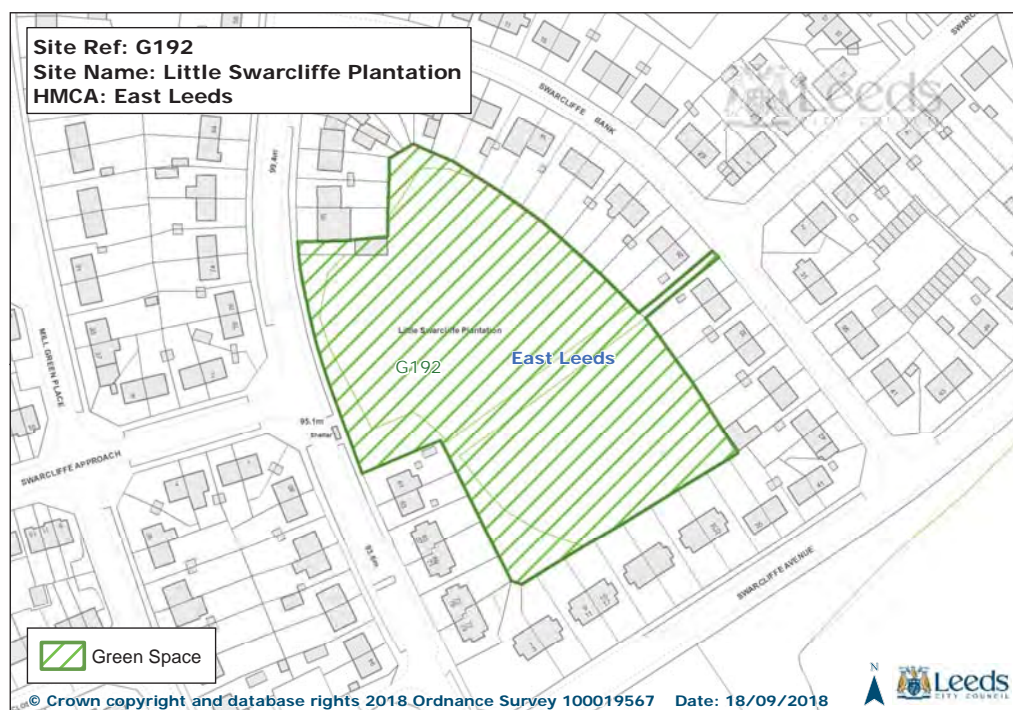
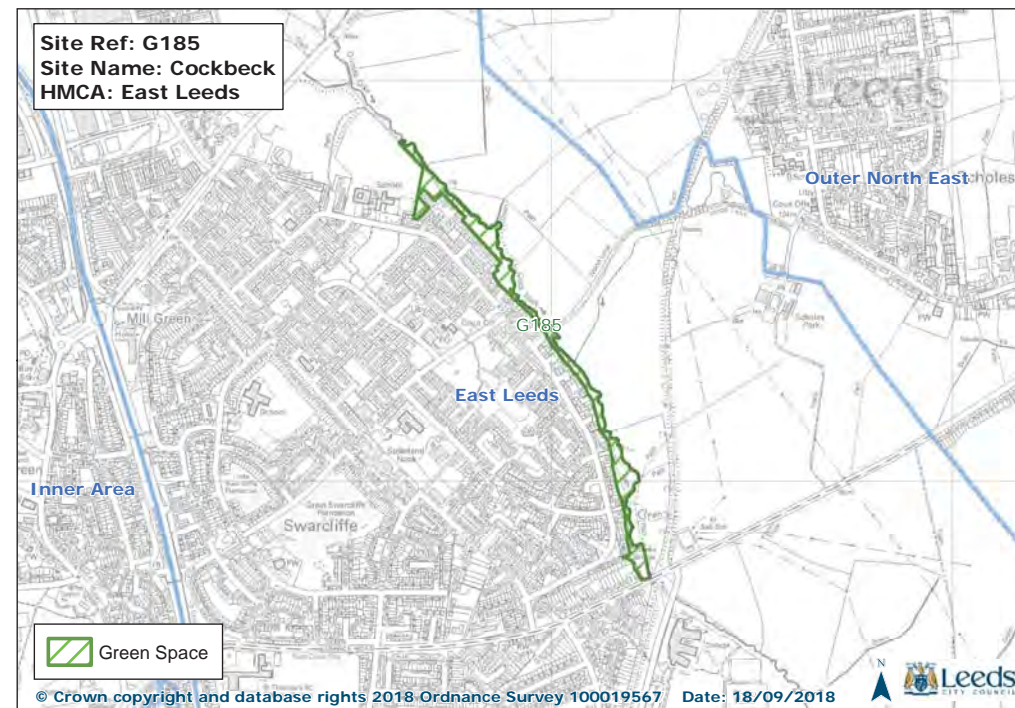
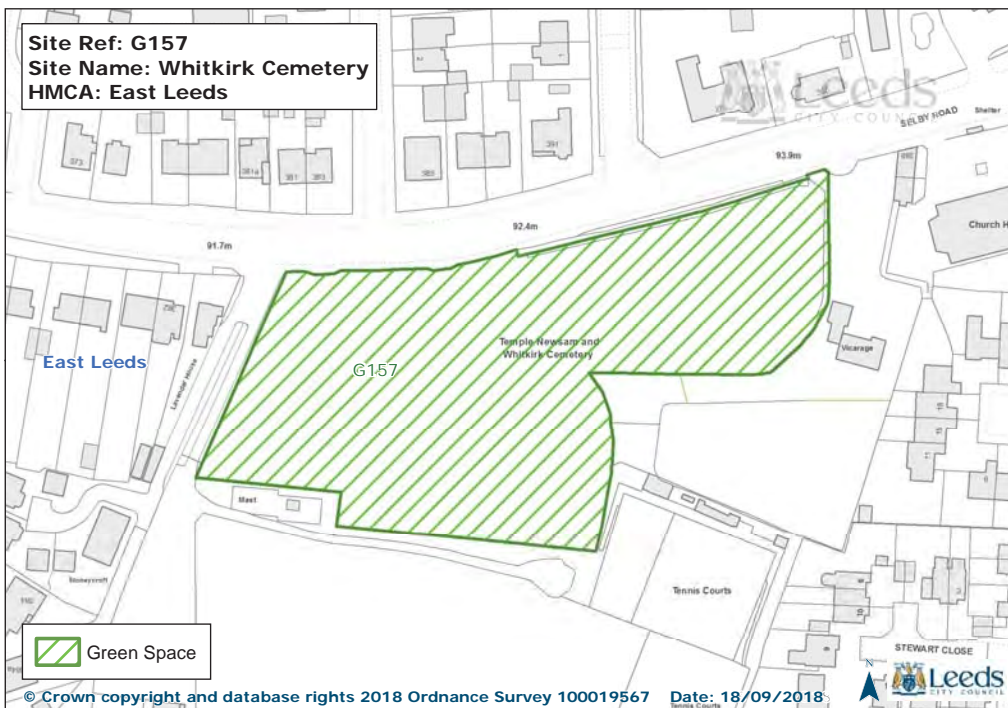
Outer North East



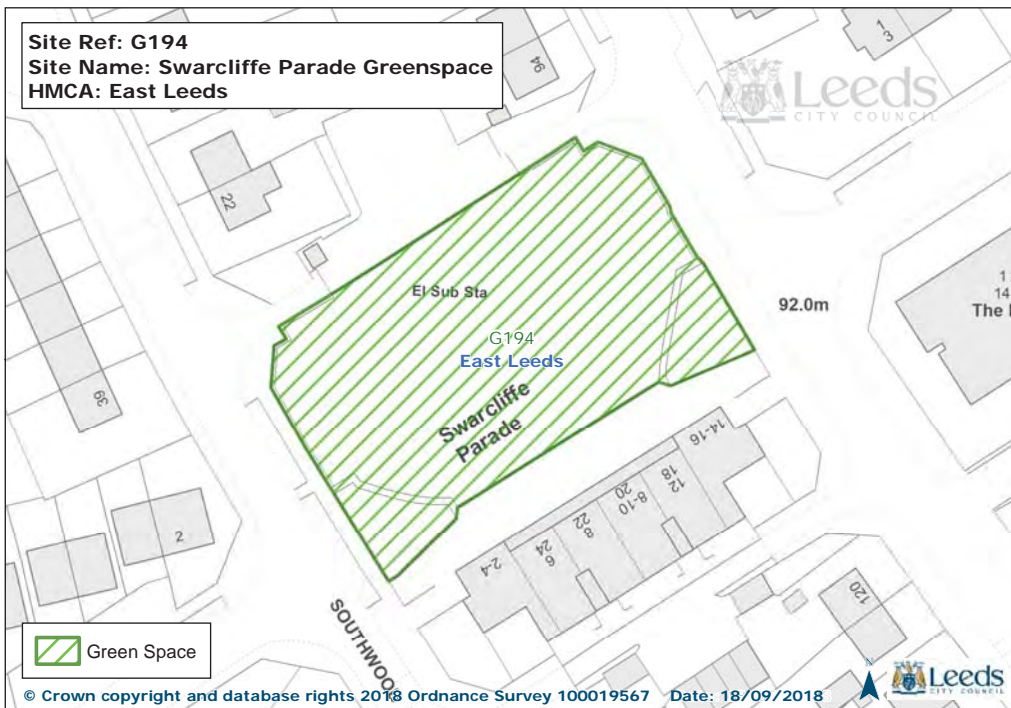
Green Space

© Crown copyright and database rights 2018 Ordnance Survey 100019567 Date: 18/09/2018

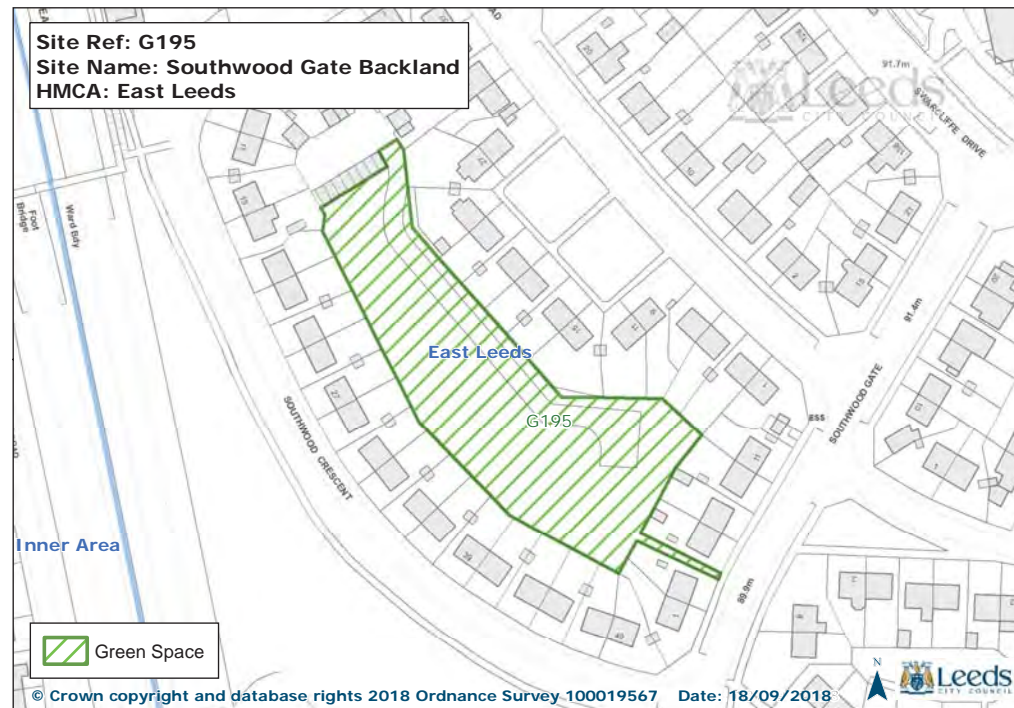




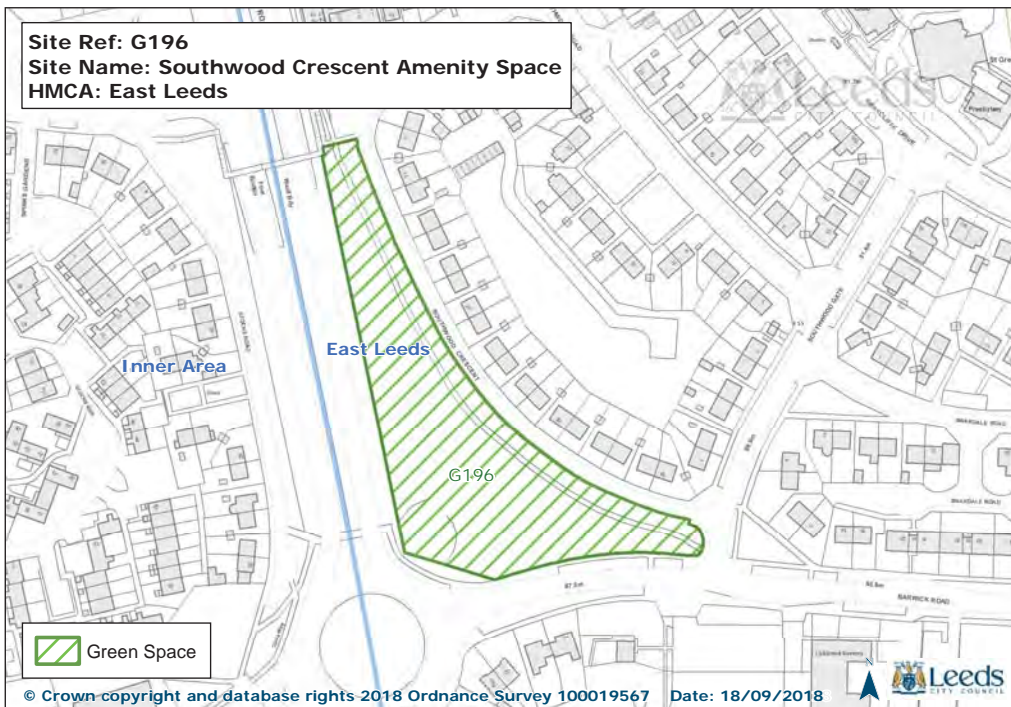
Site Ref: G194
Site Name: Swarcliffe Parade Greenspace
HMCA: East Leeds



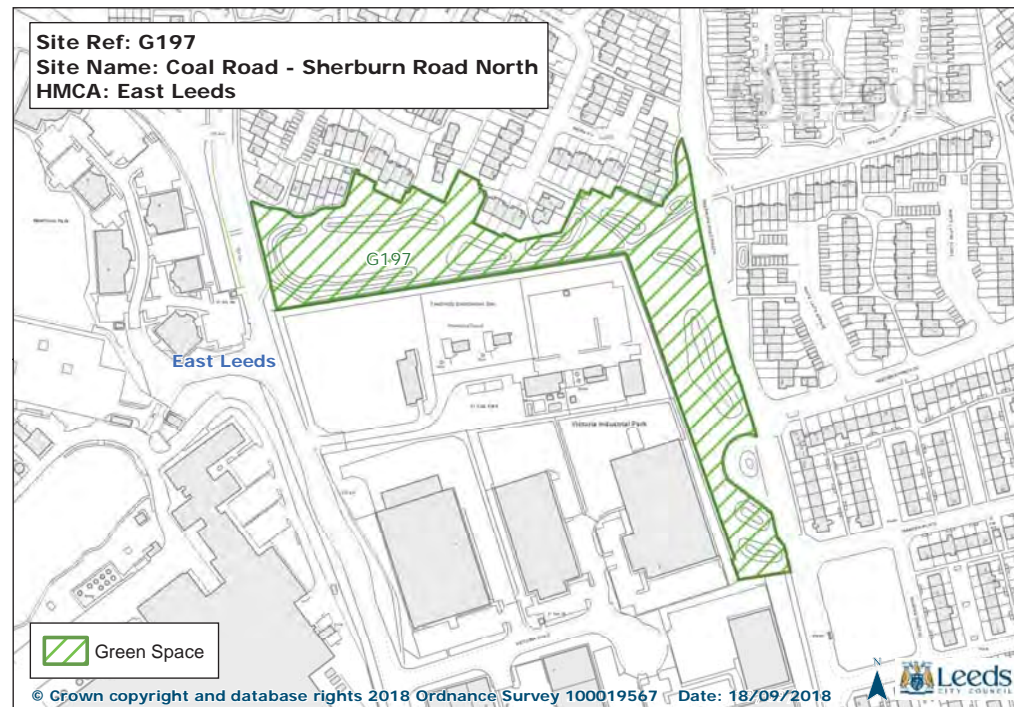
Site Ref: G195
Site Name: Southwood Gate Backland
HMCA: East Leeds

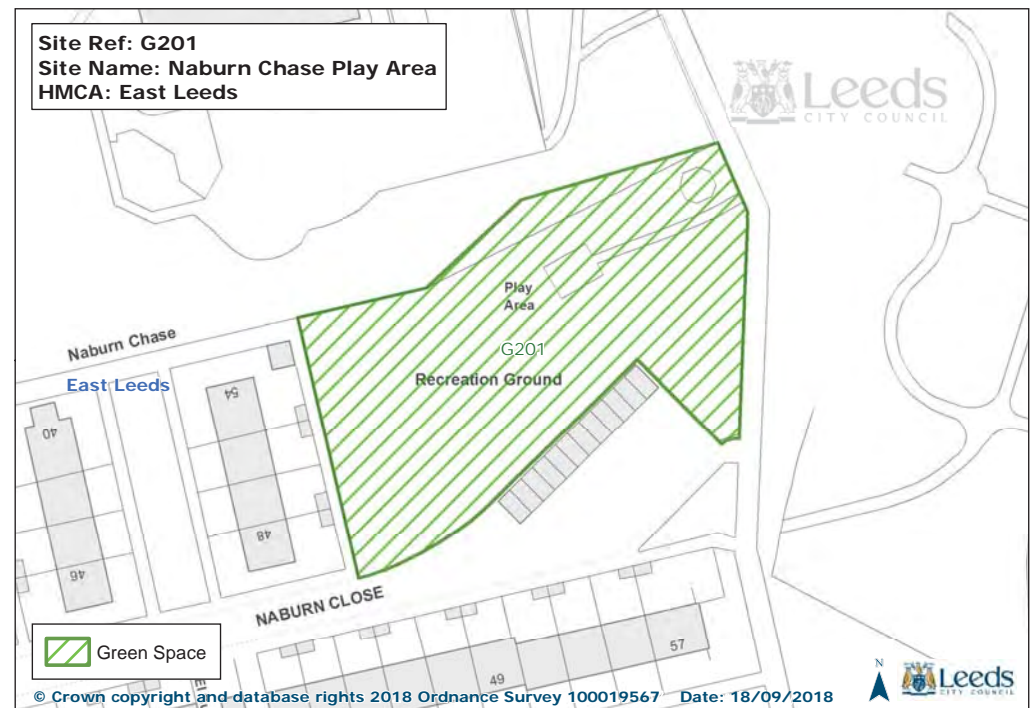
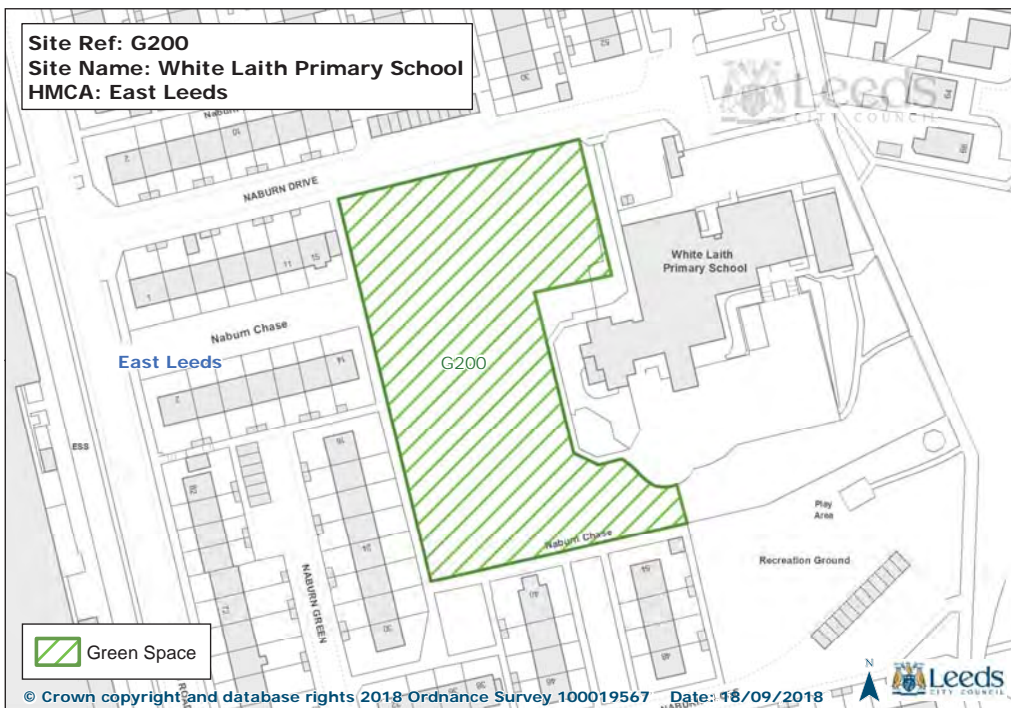
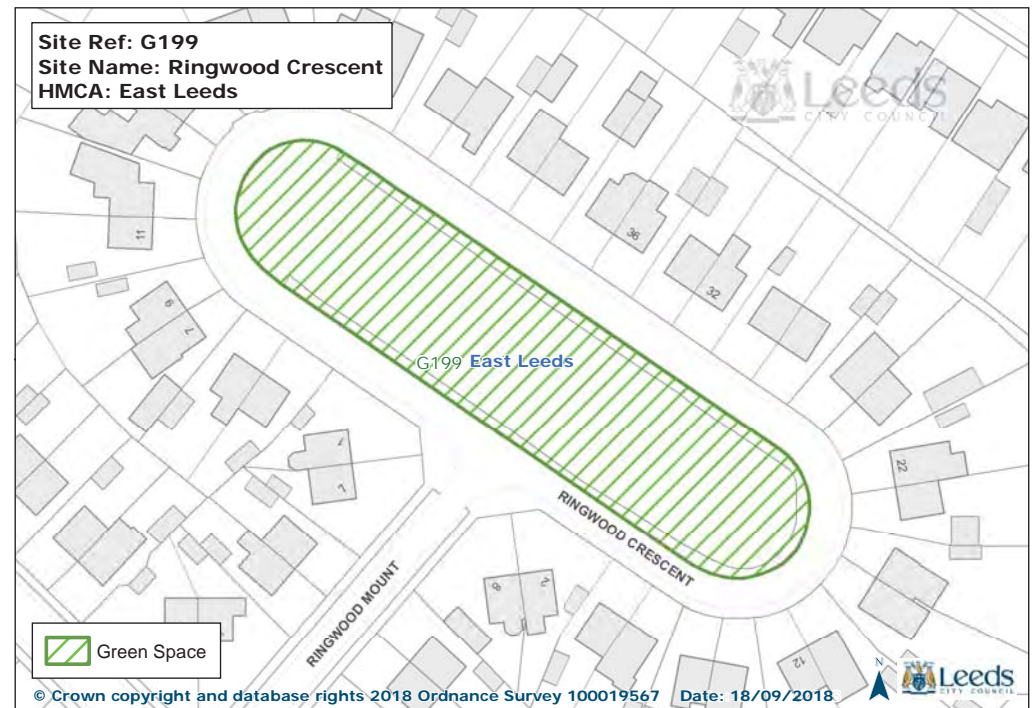
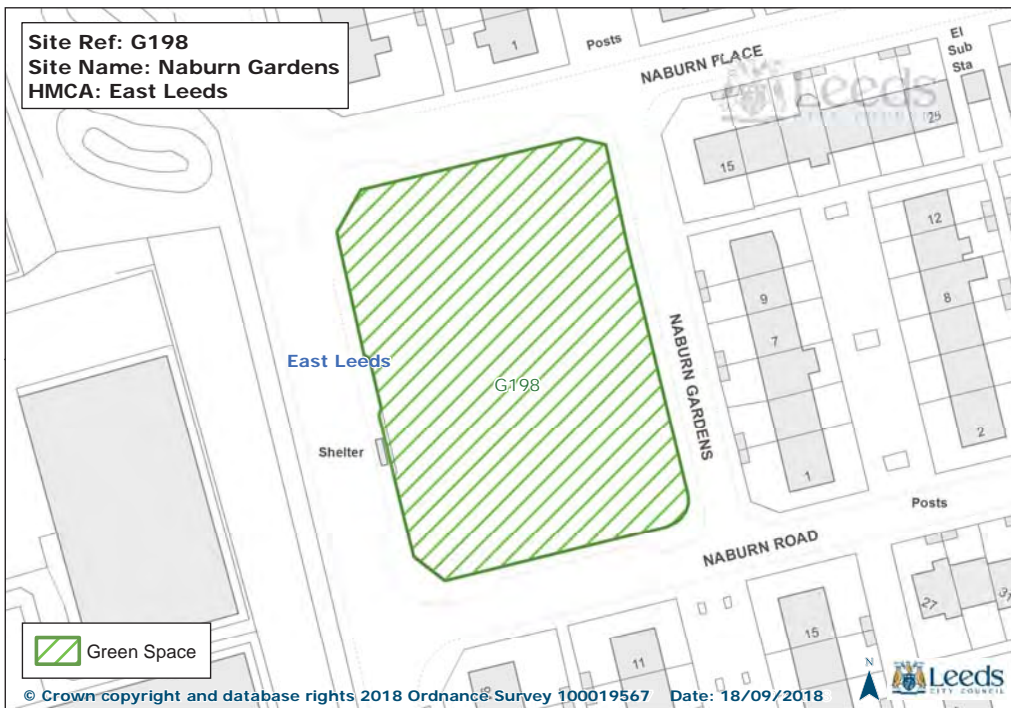


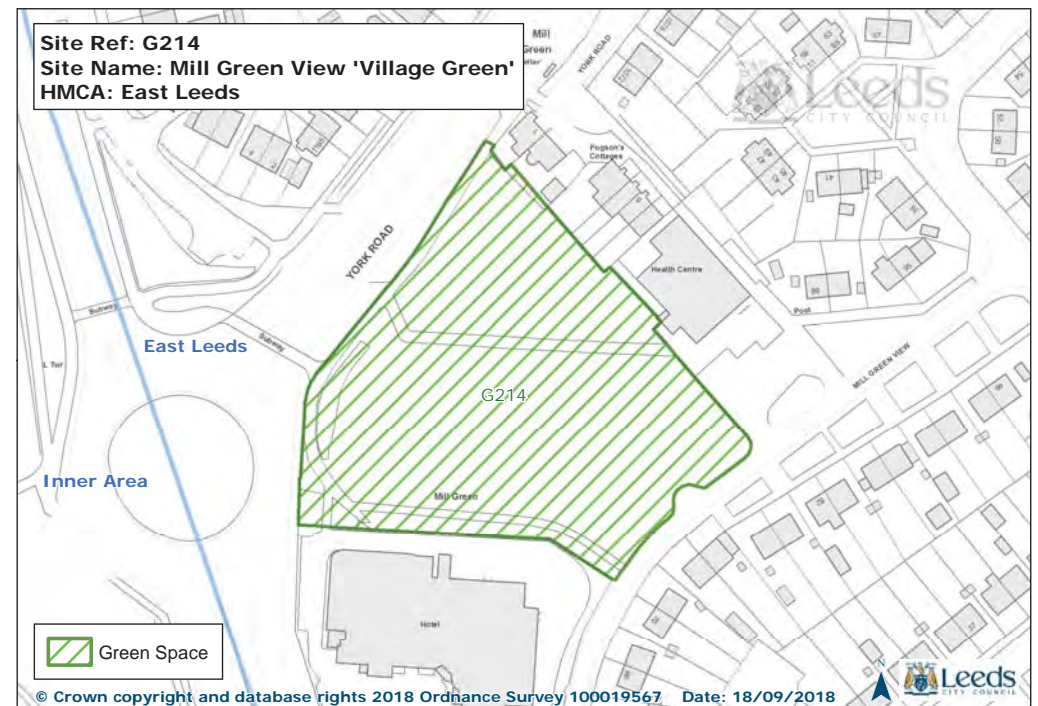
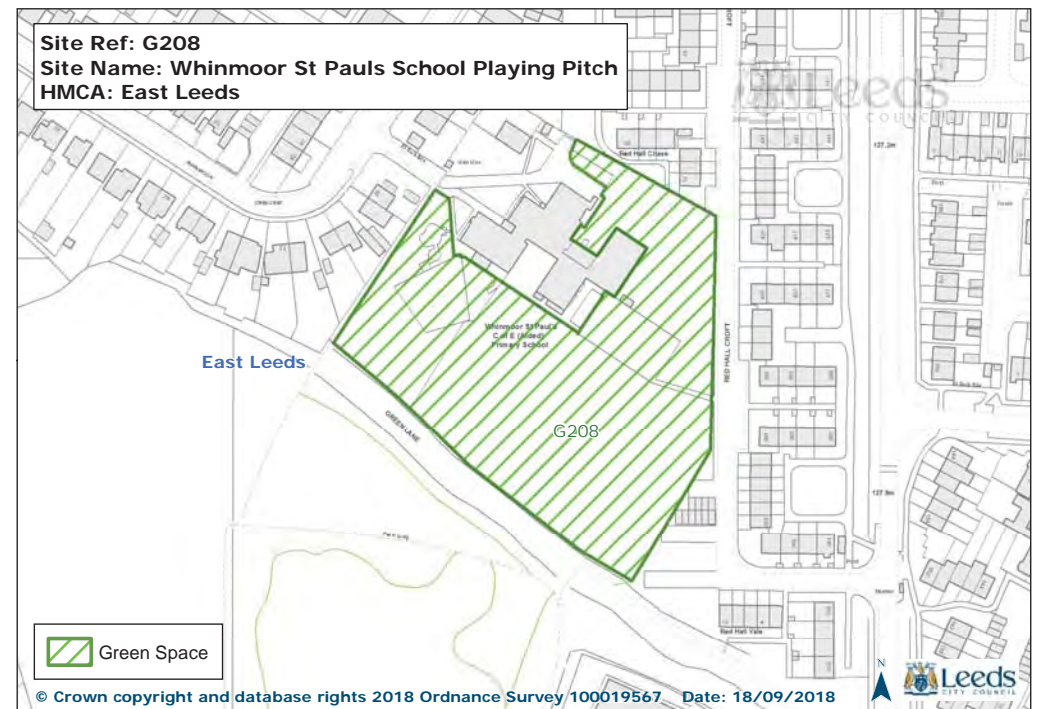
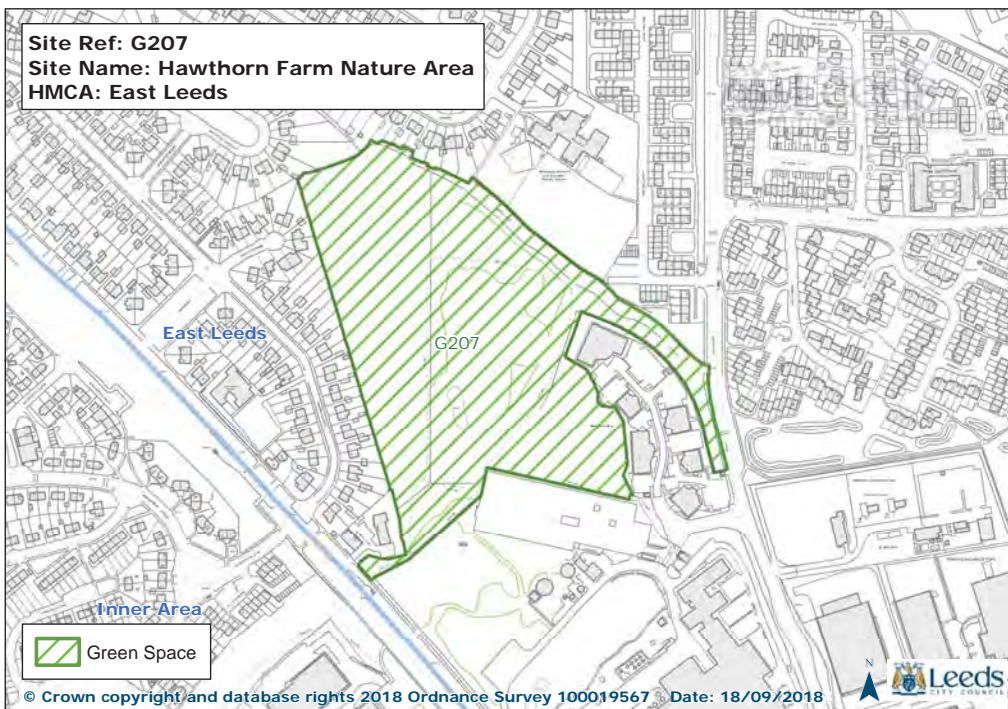
Site Ref: G196
Site Name: Southwood Crescent Amenity Space
HMCA: East Leeds

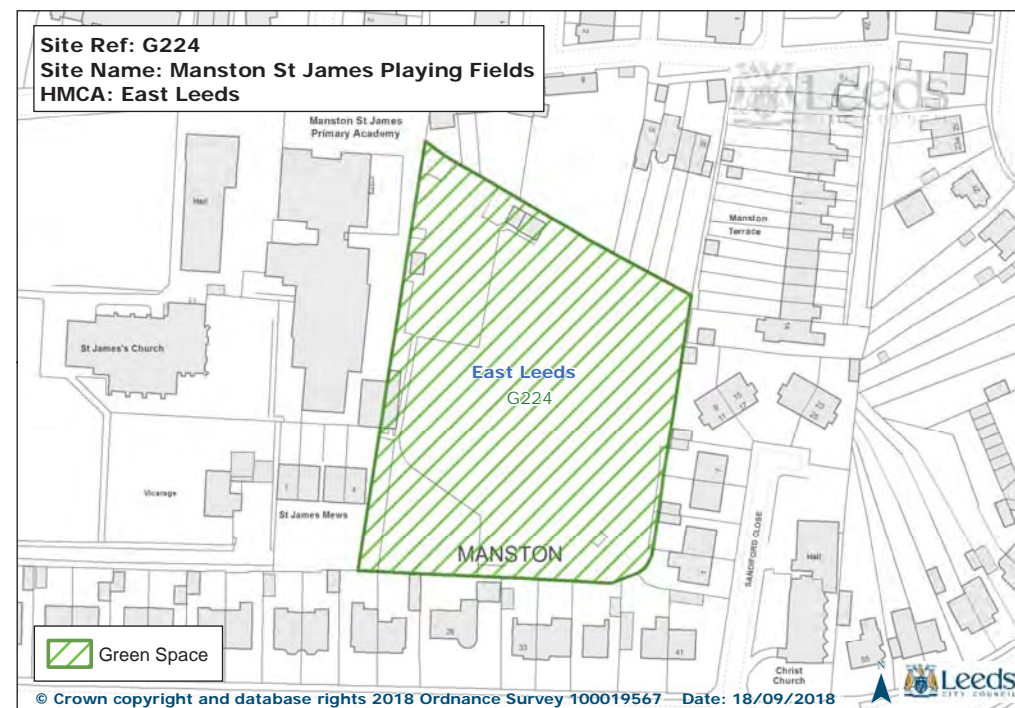
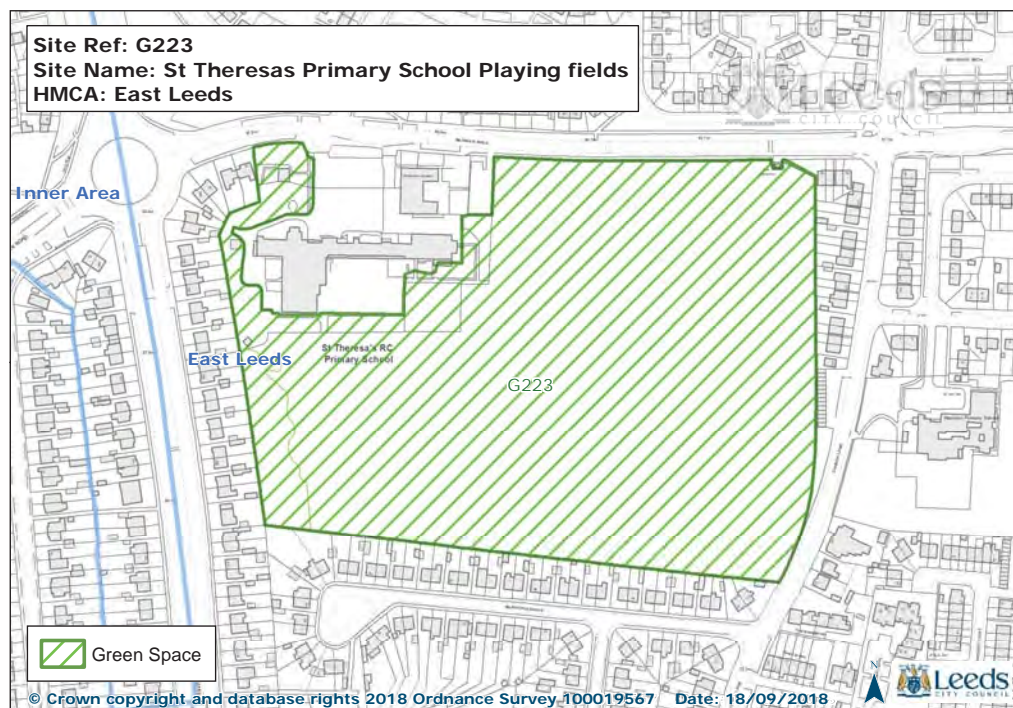
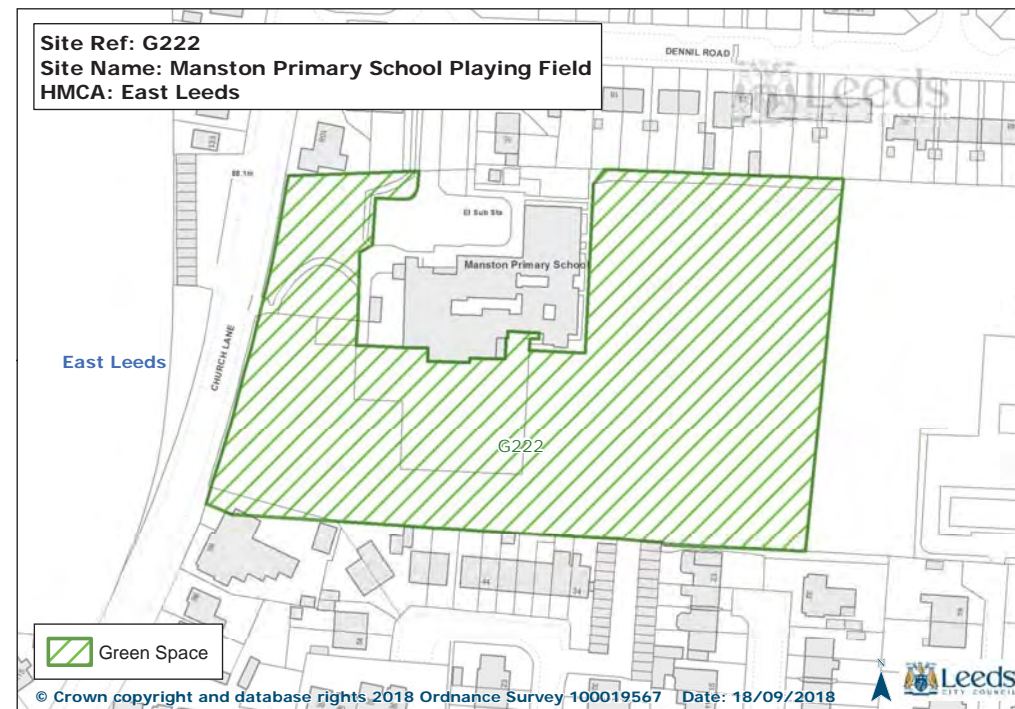
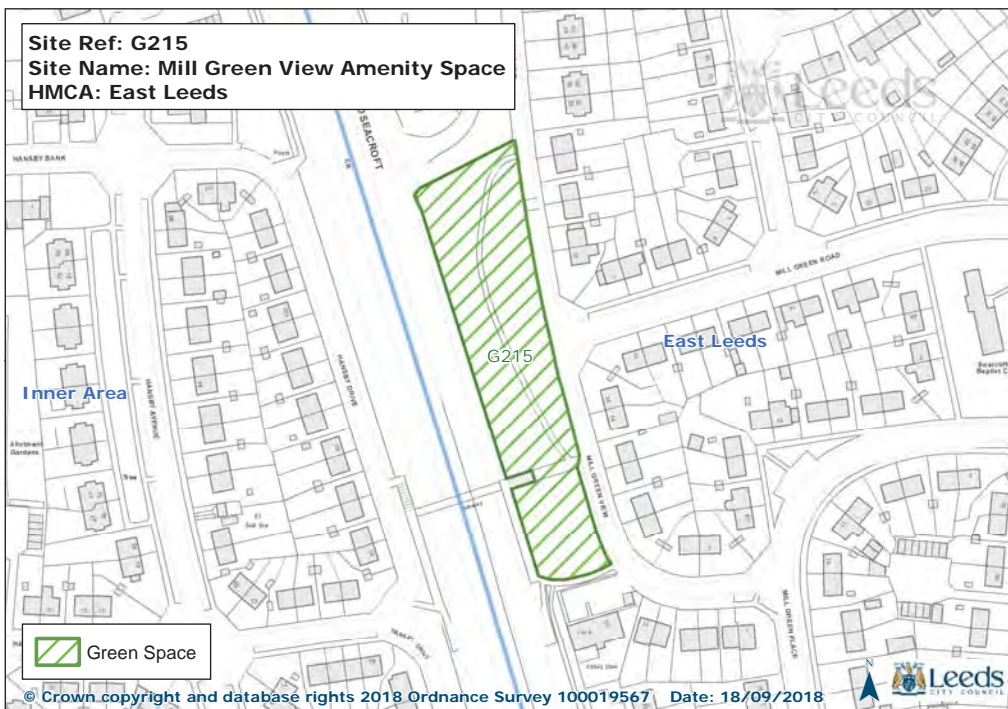


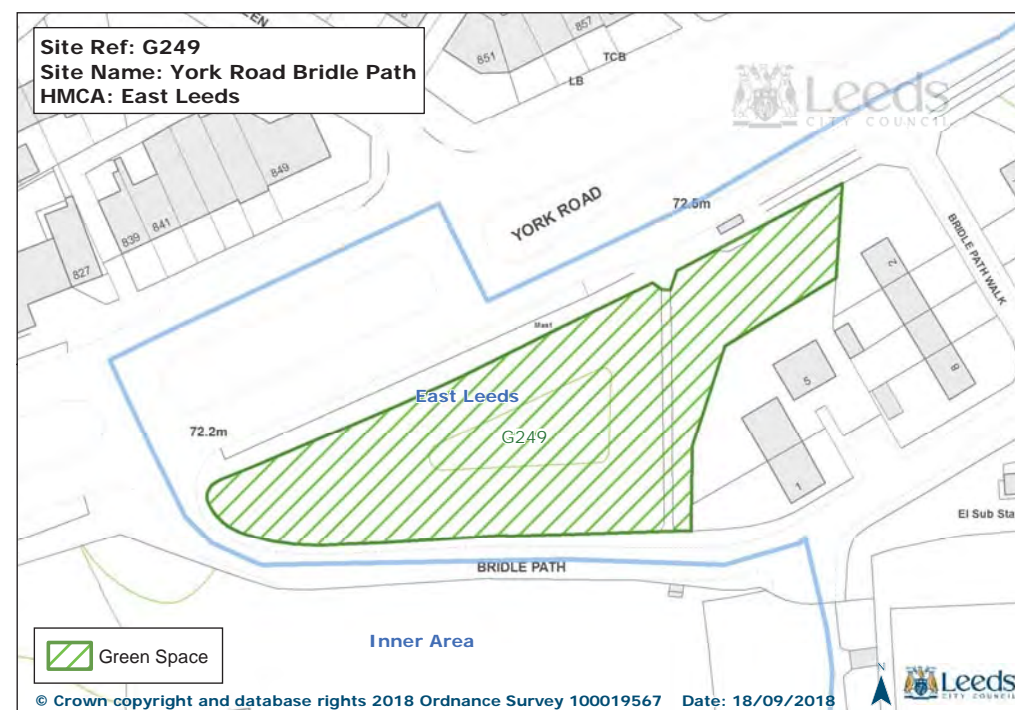
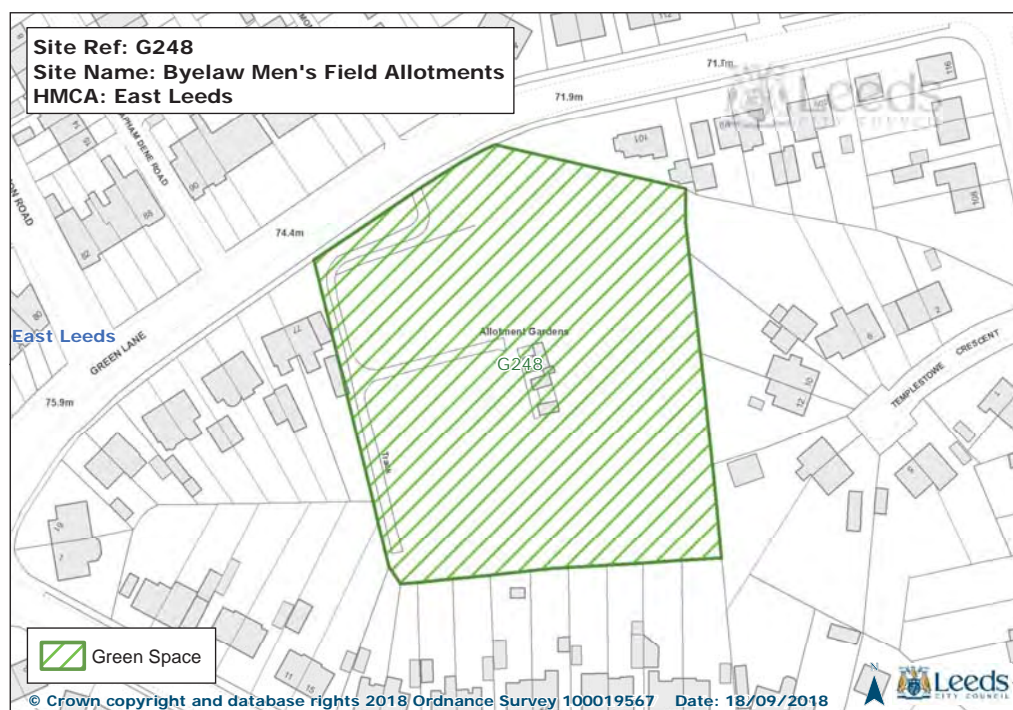
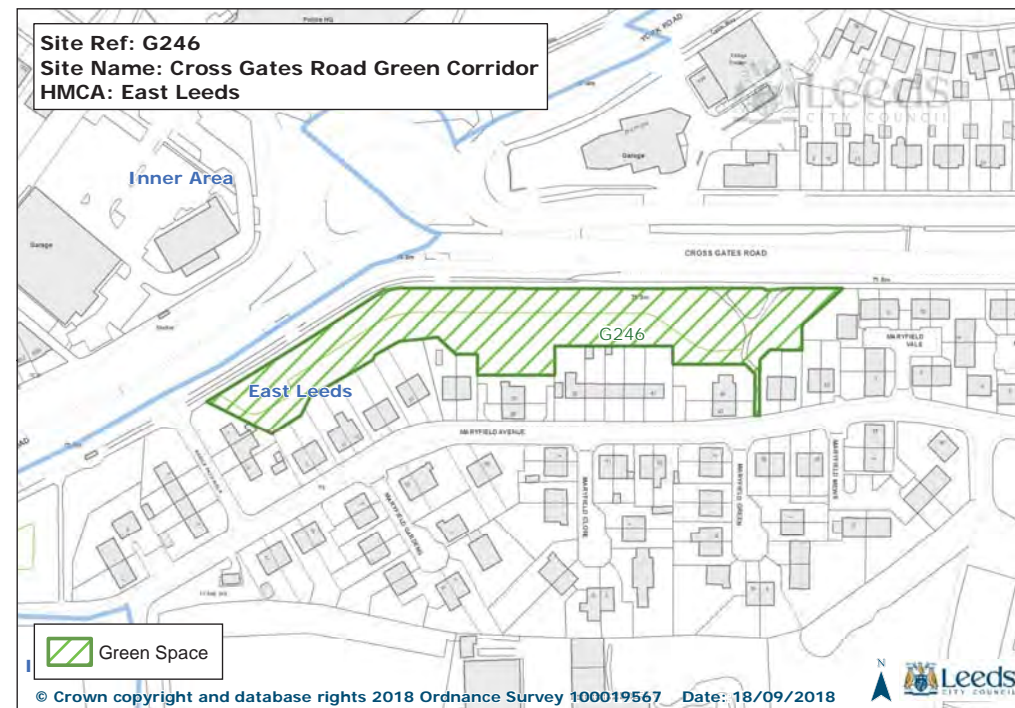
Site Ref: G197
Site Name: Coal Road - Sherburn Road North
HMCA: East Leeds

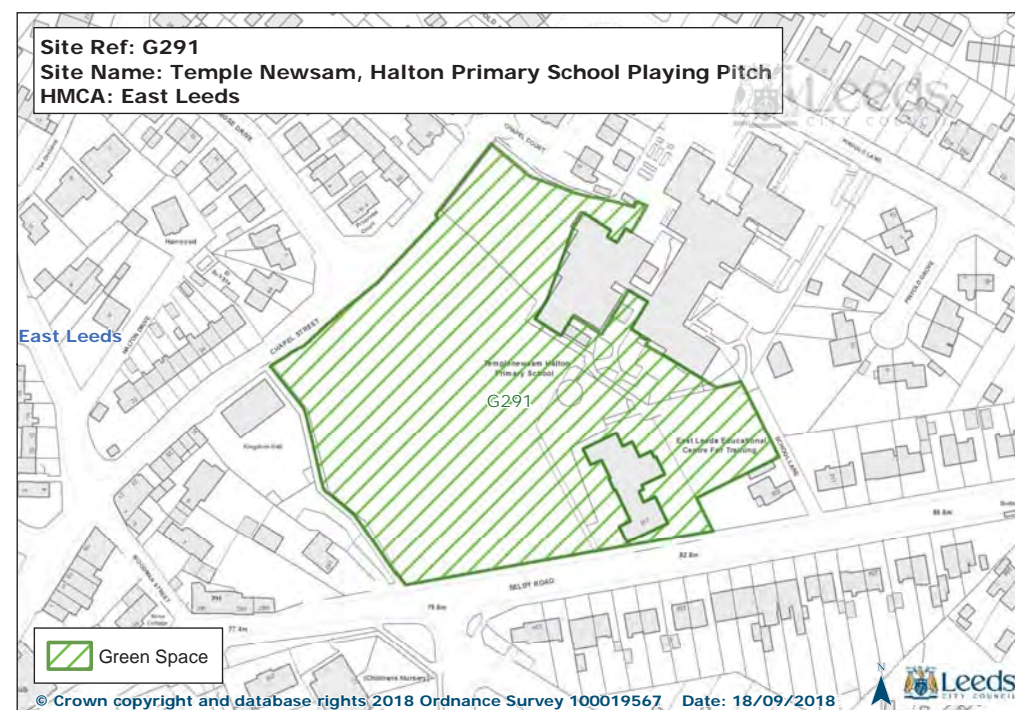
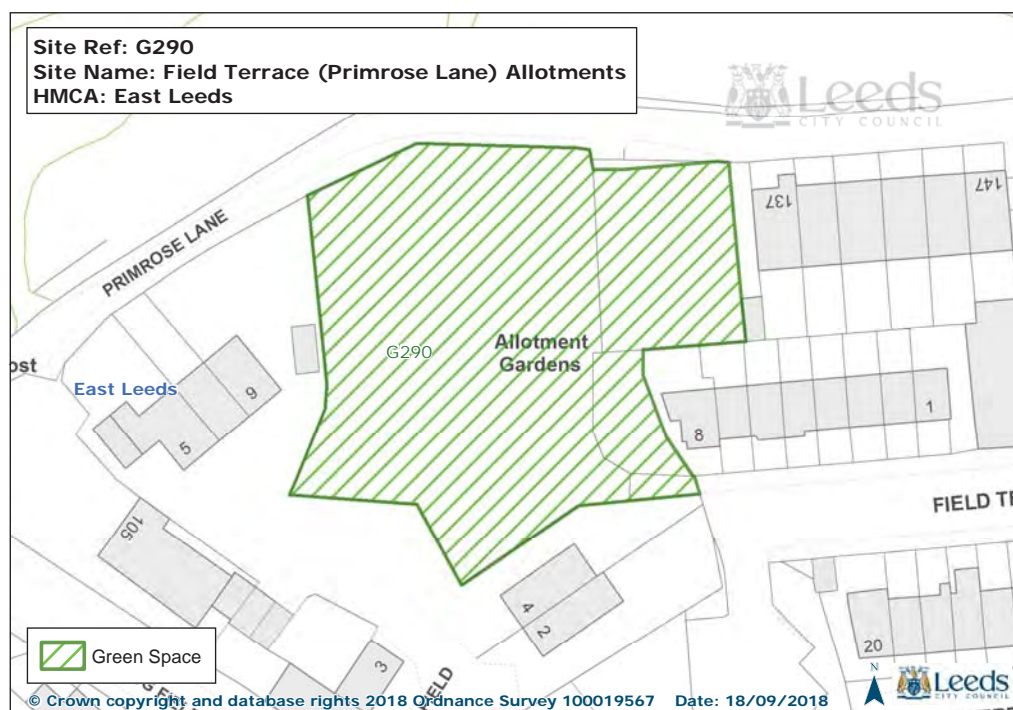
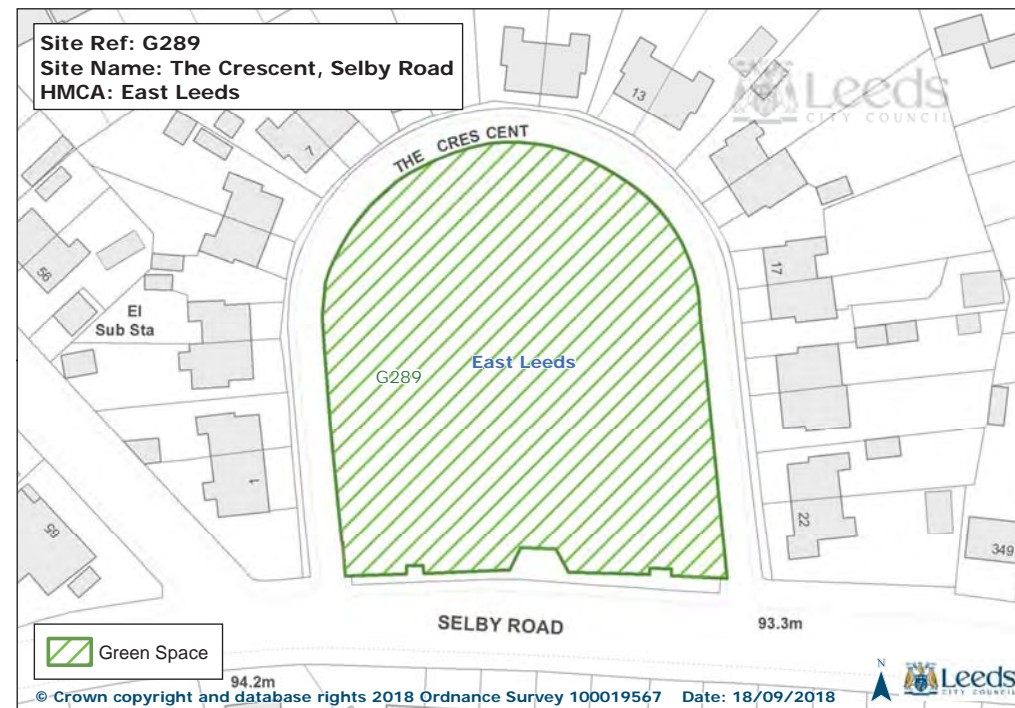
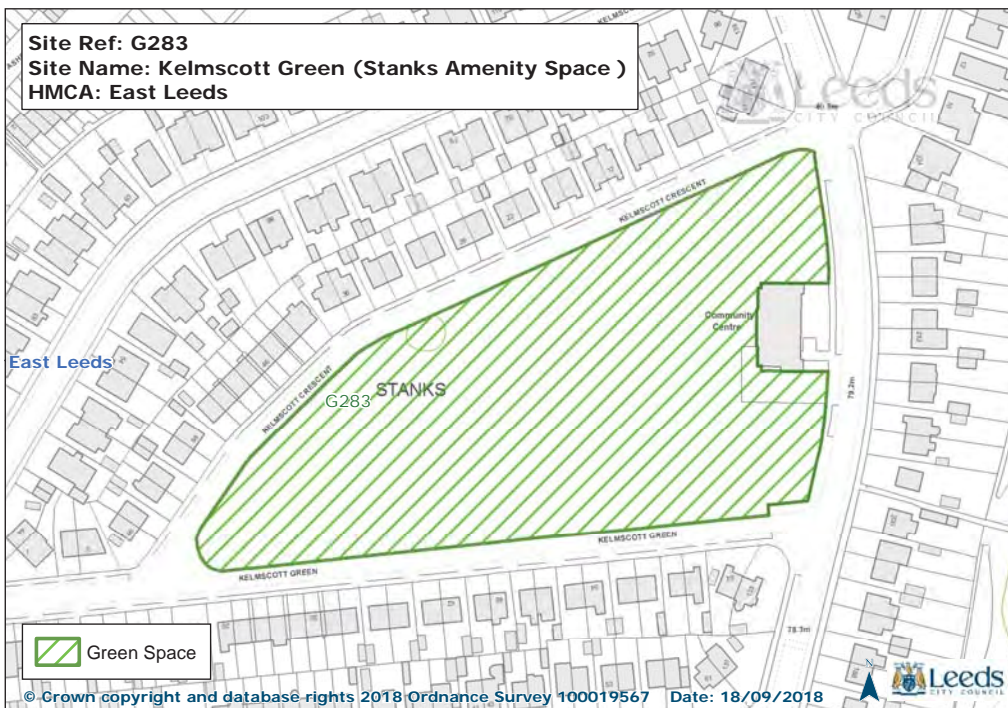


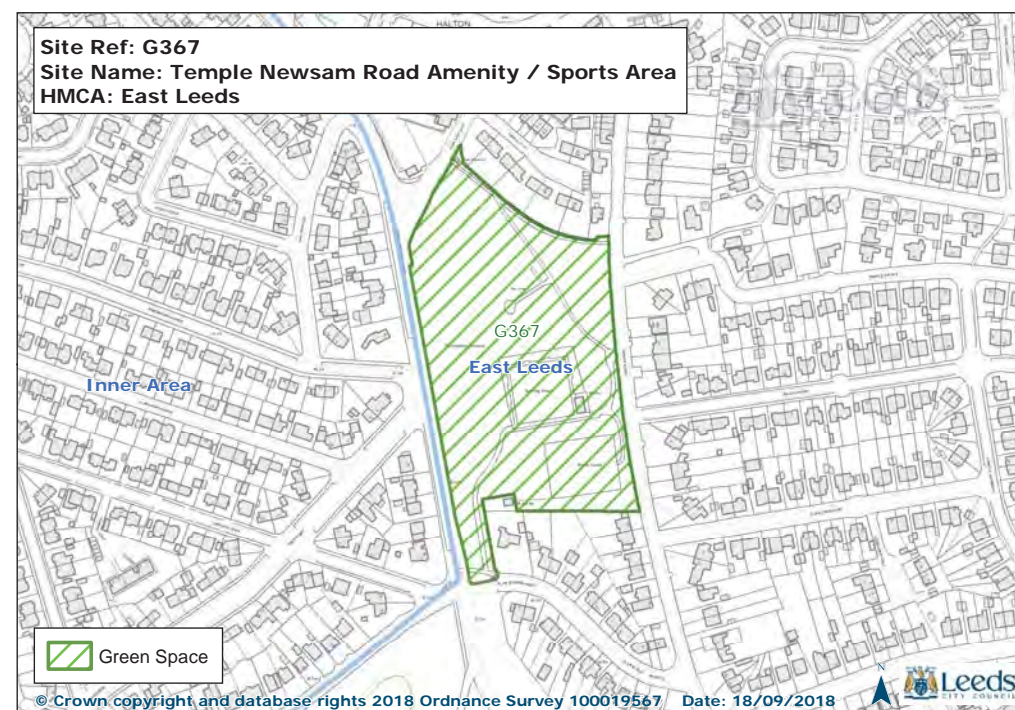
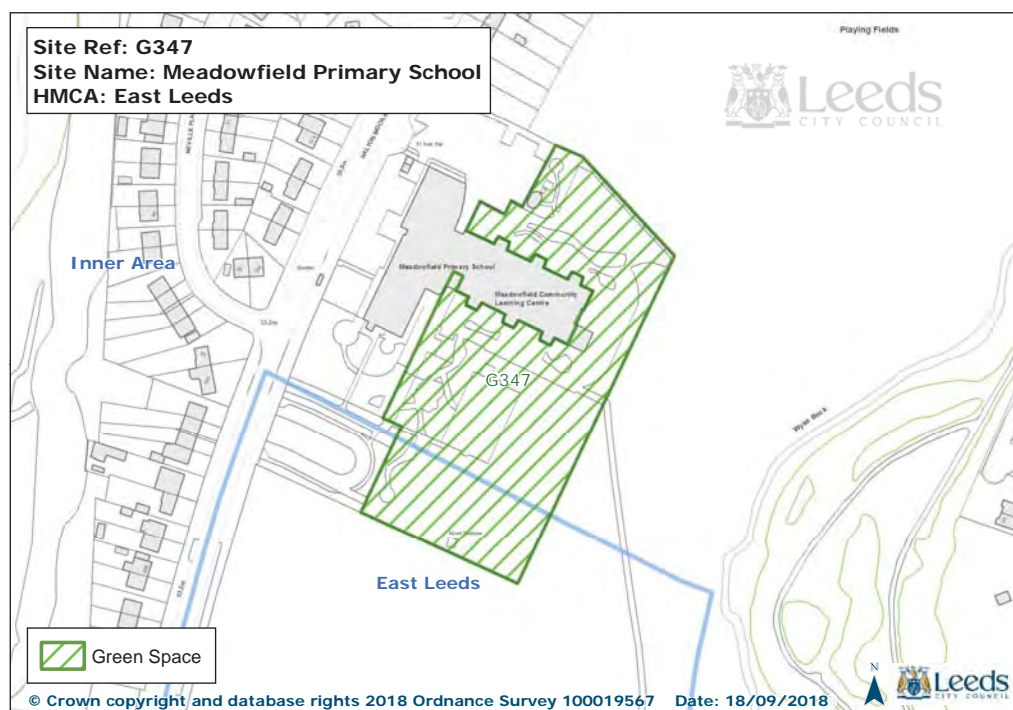
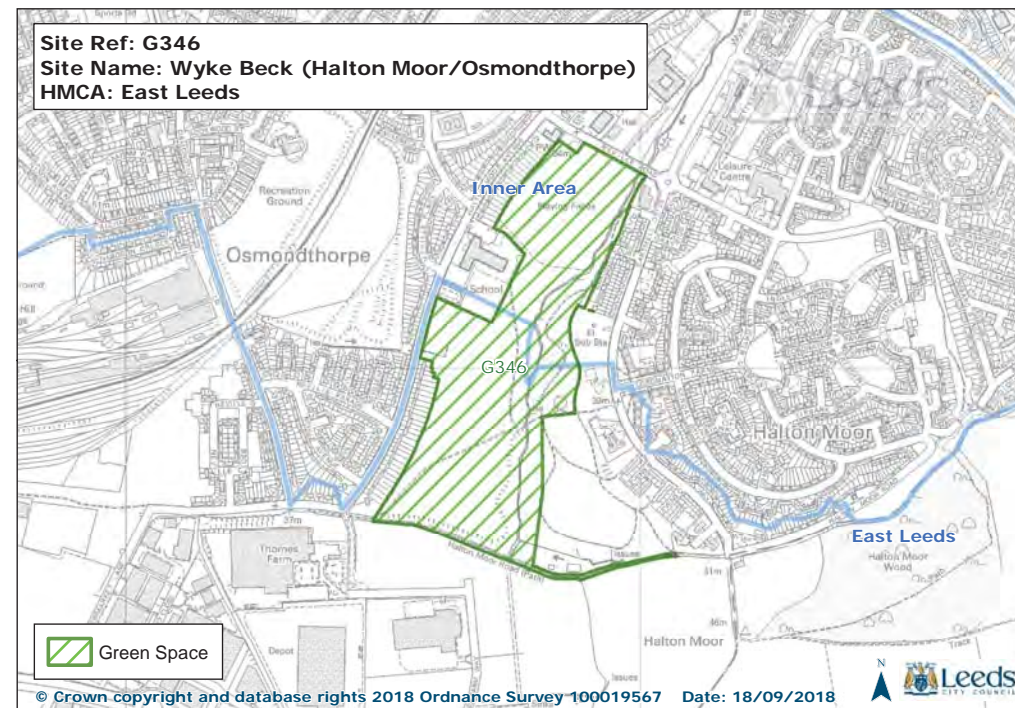


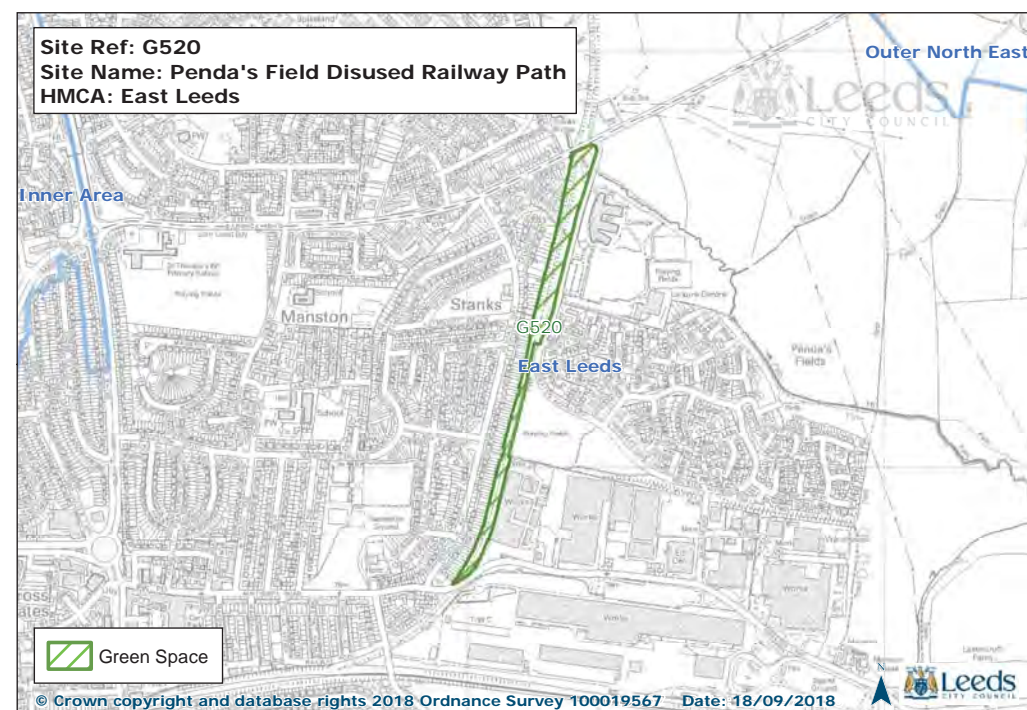
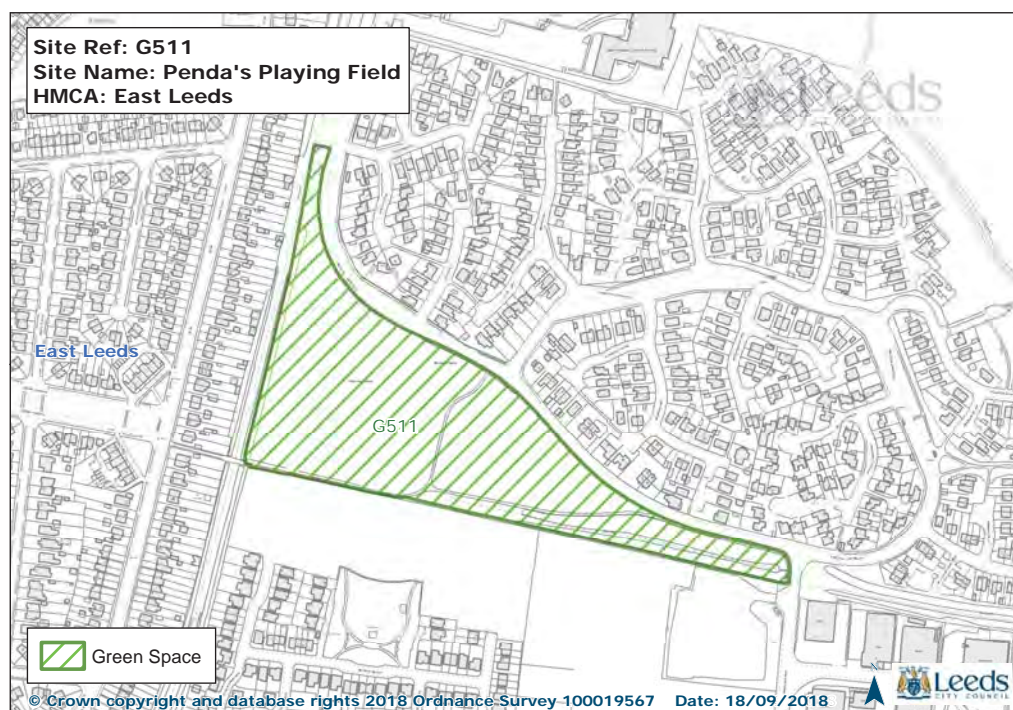
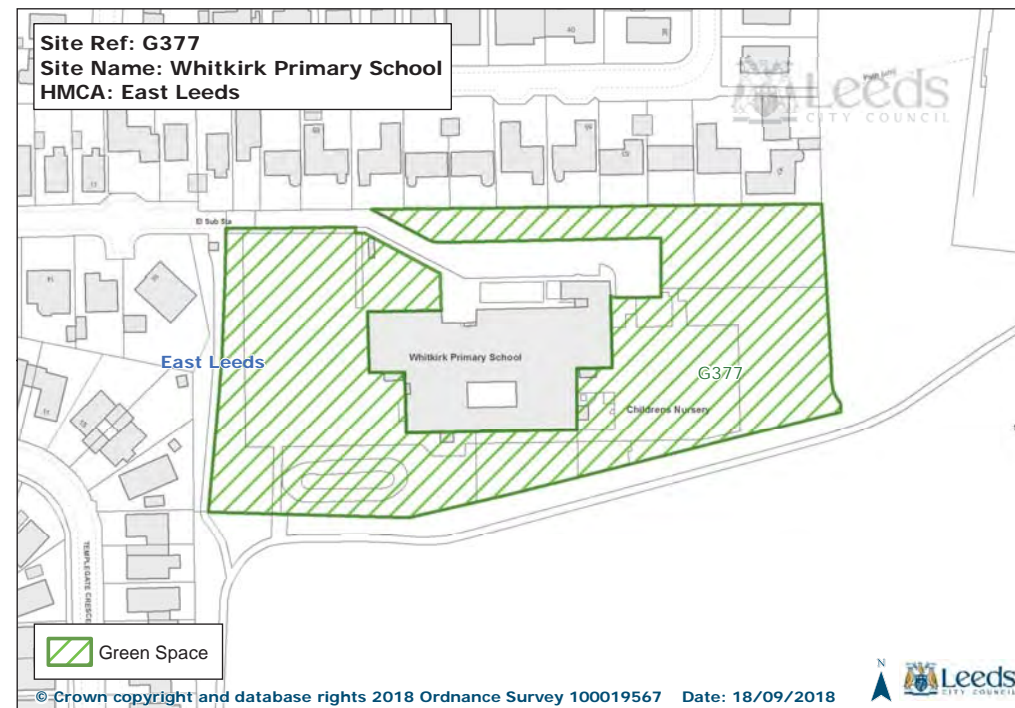
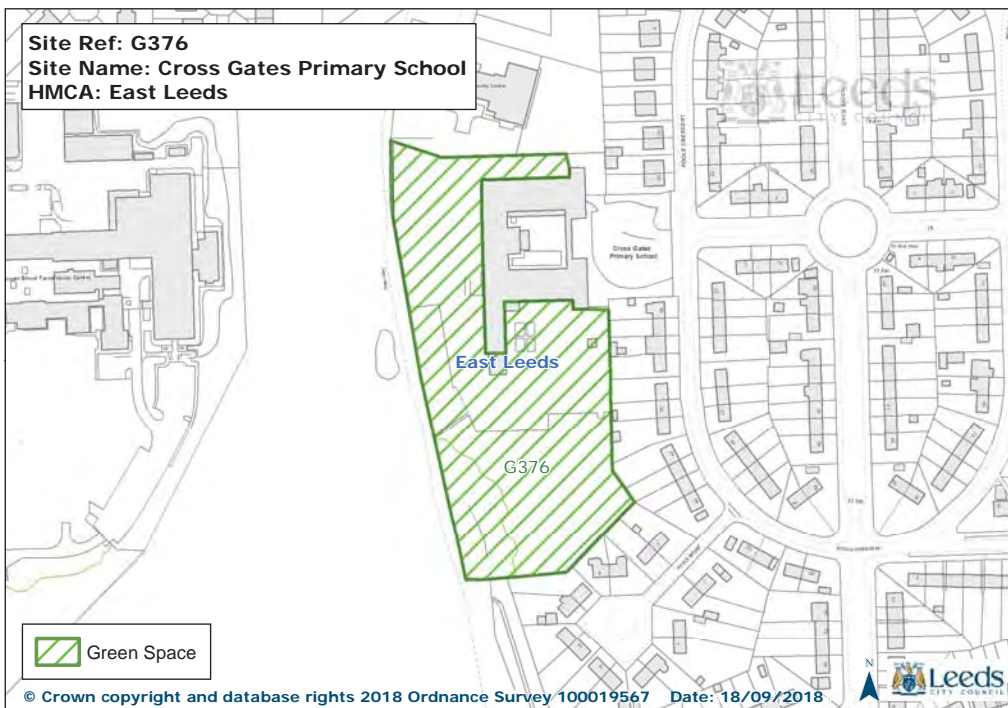


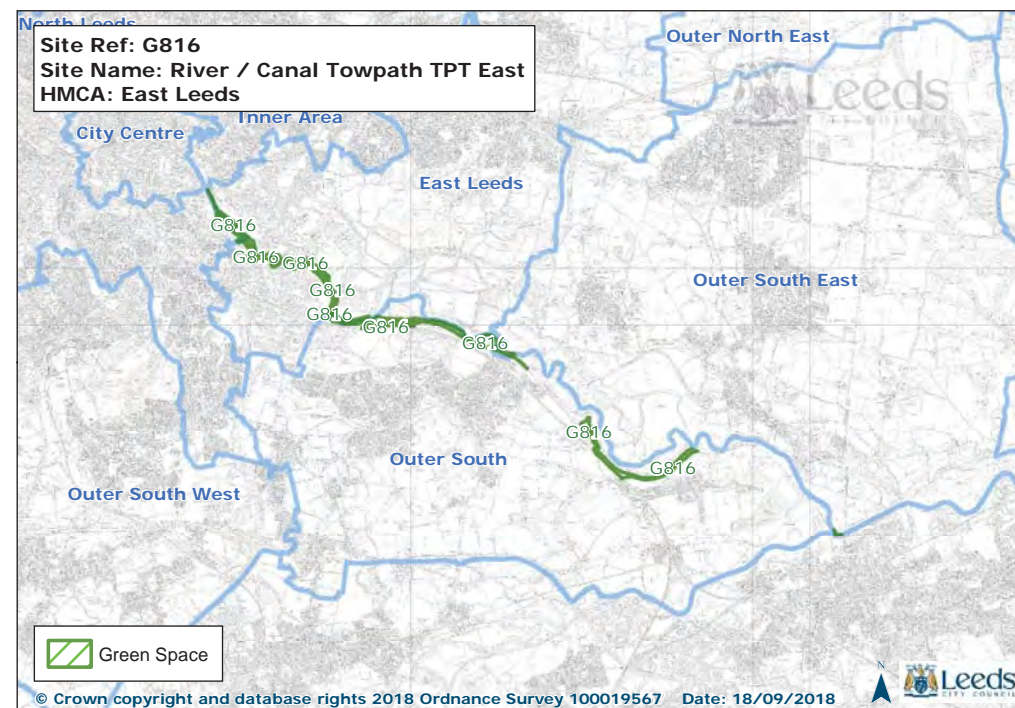
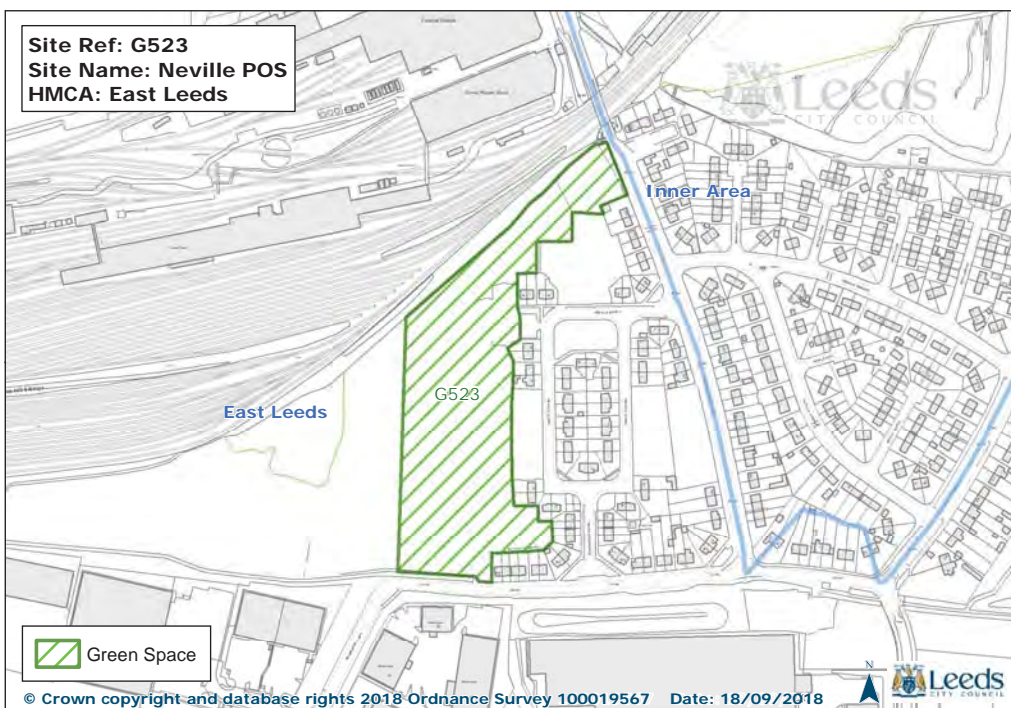
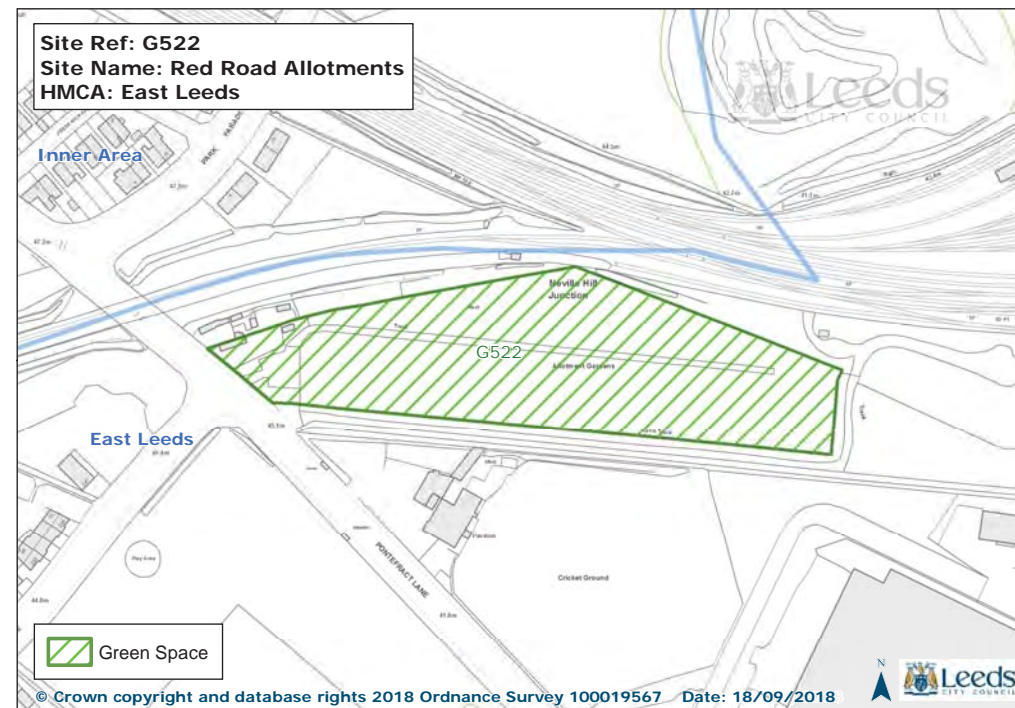
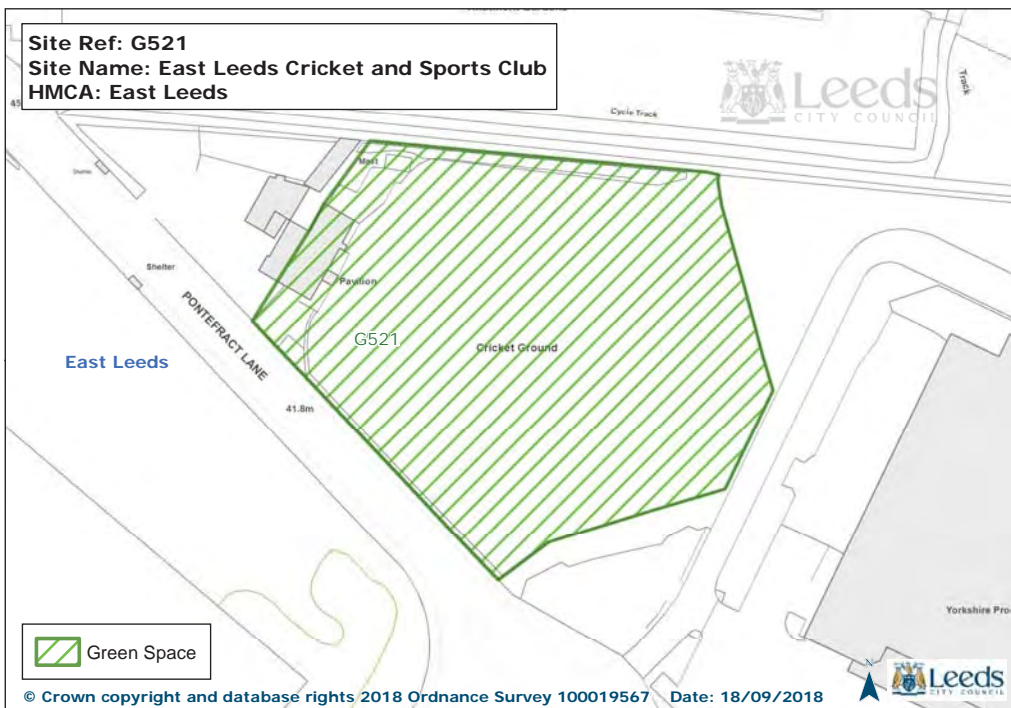


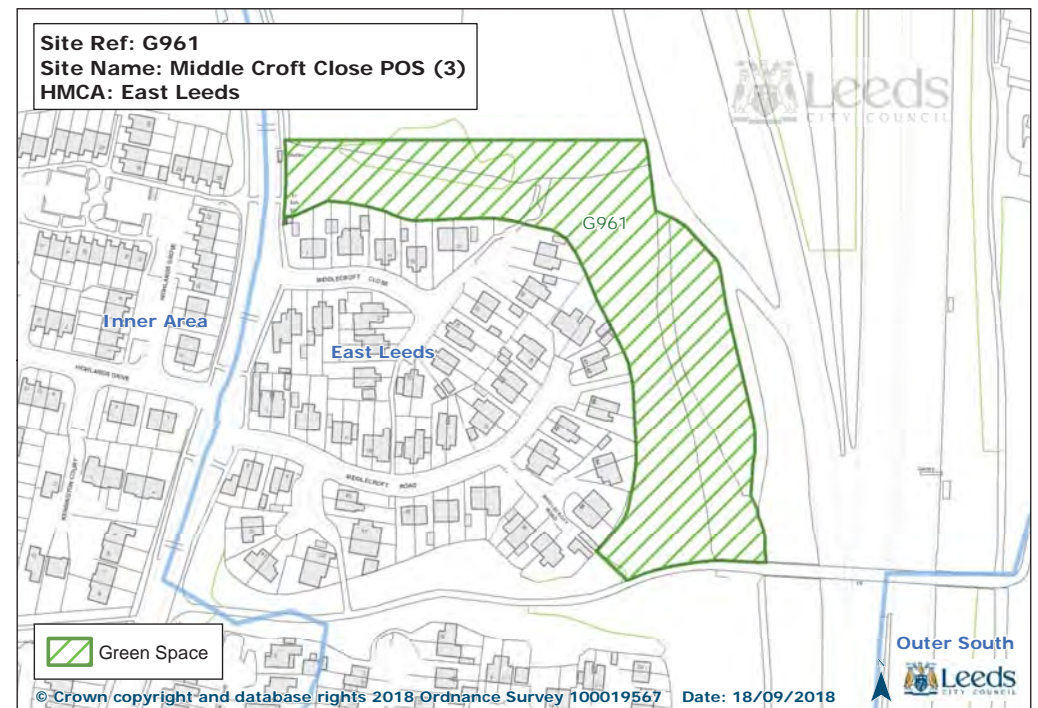
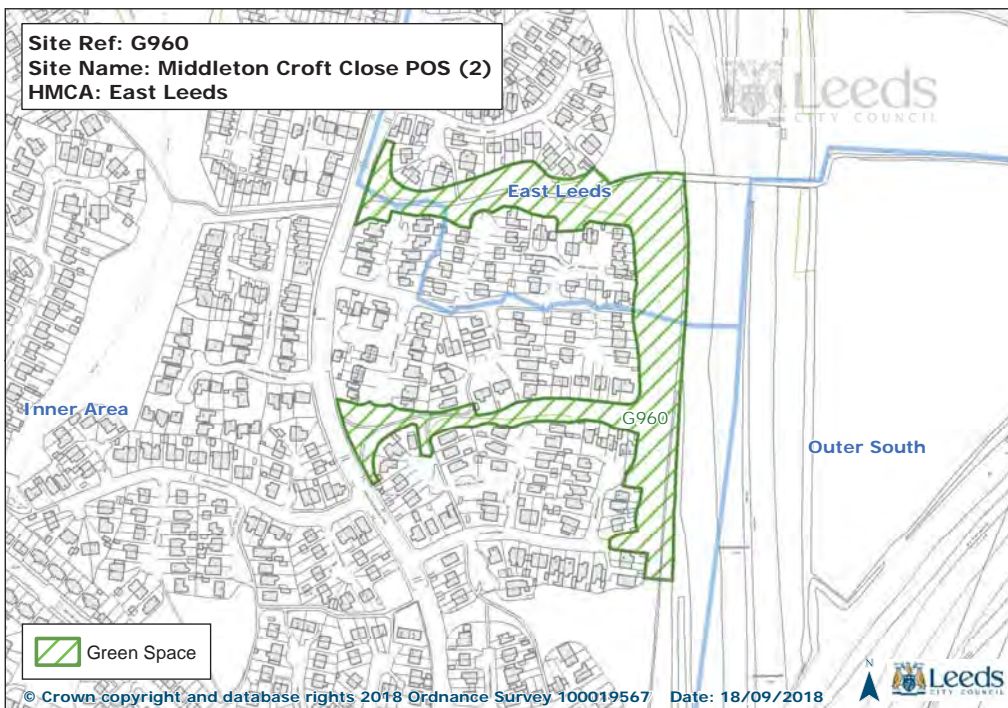
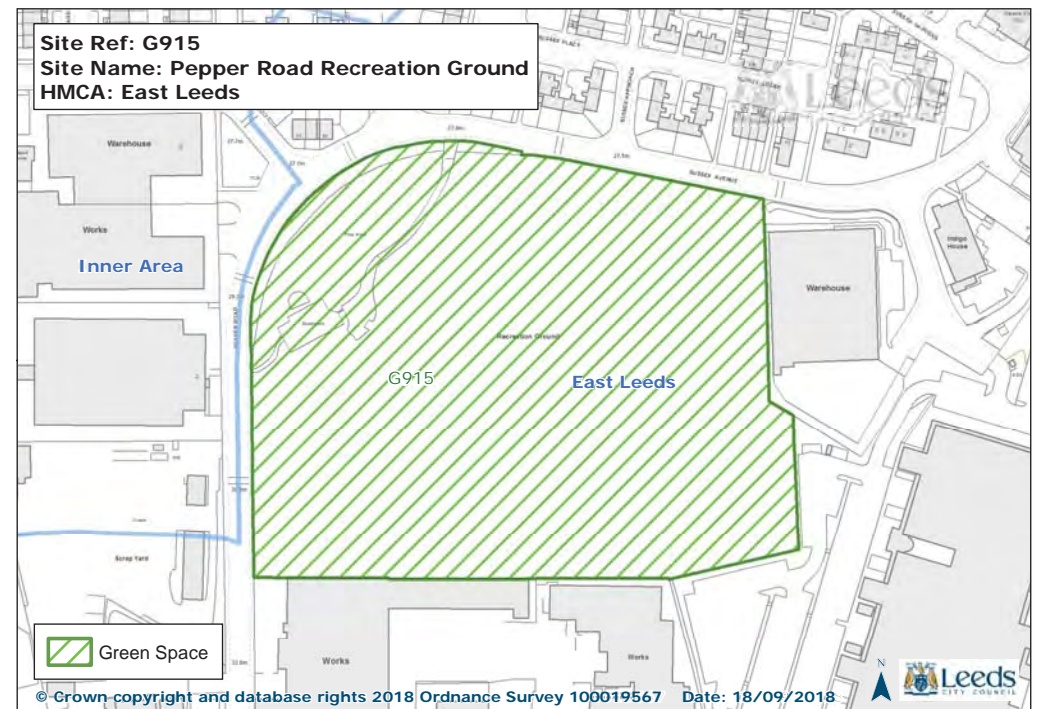
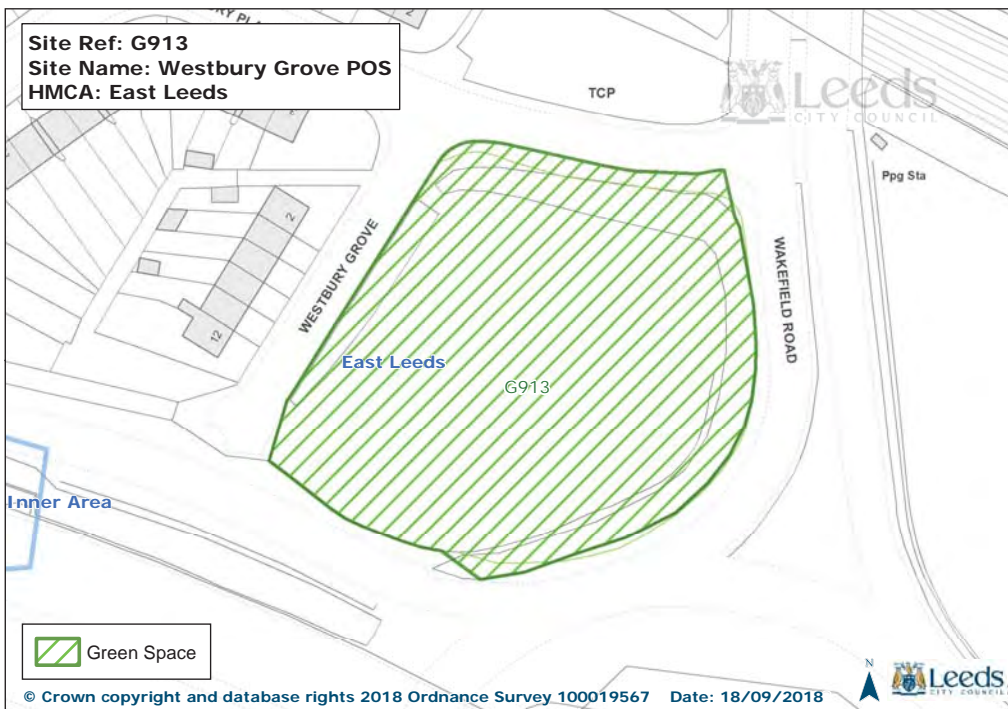


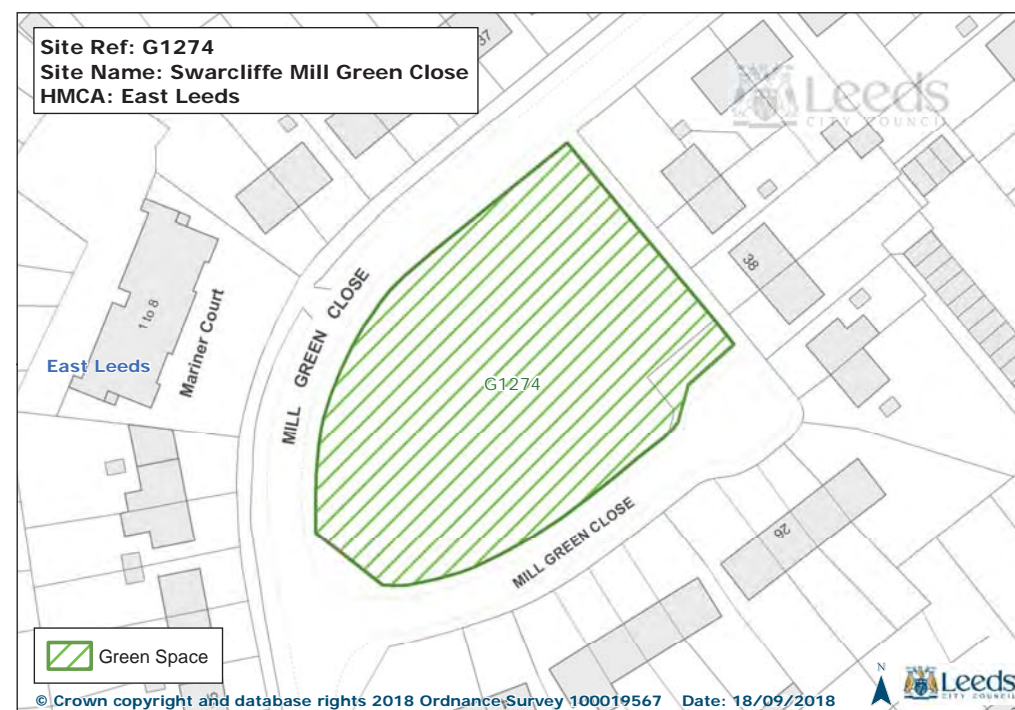
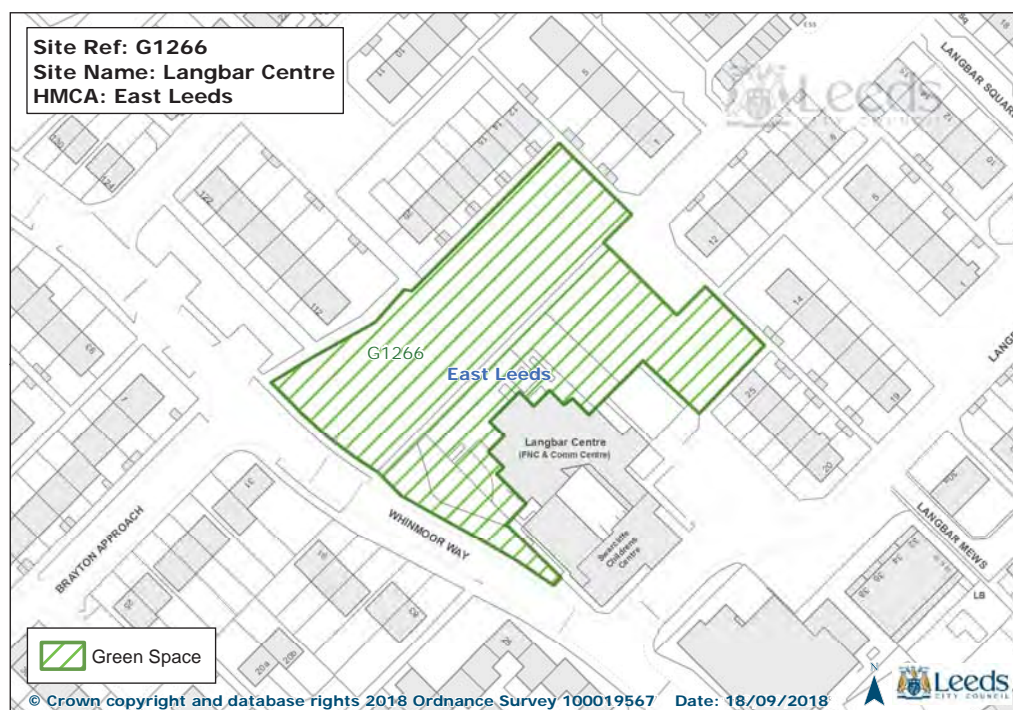
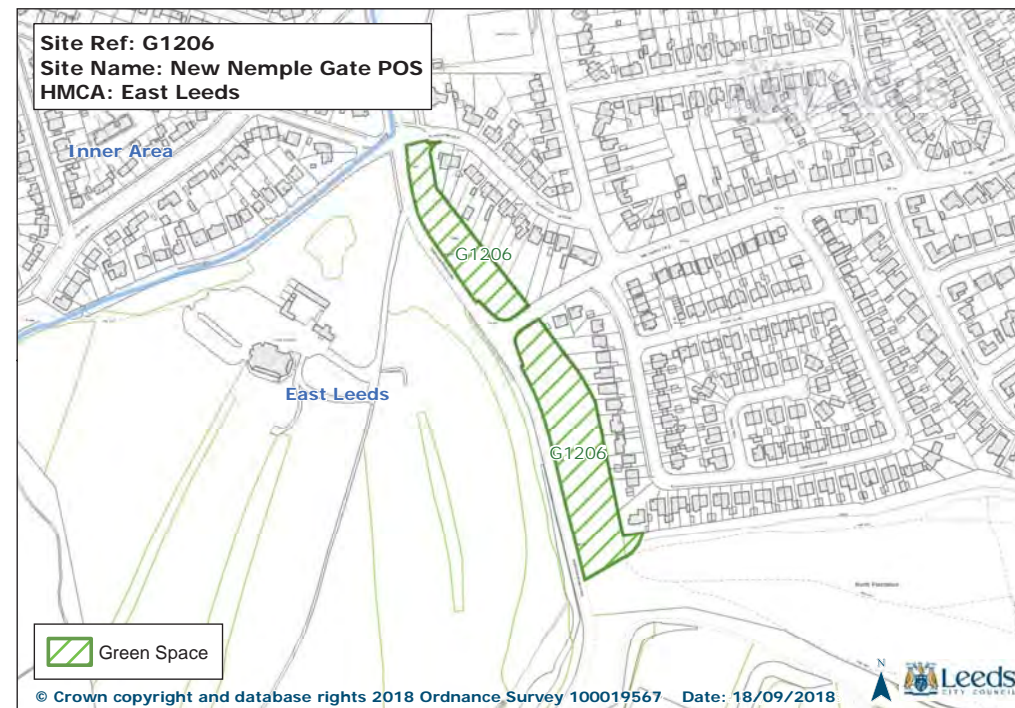


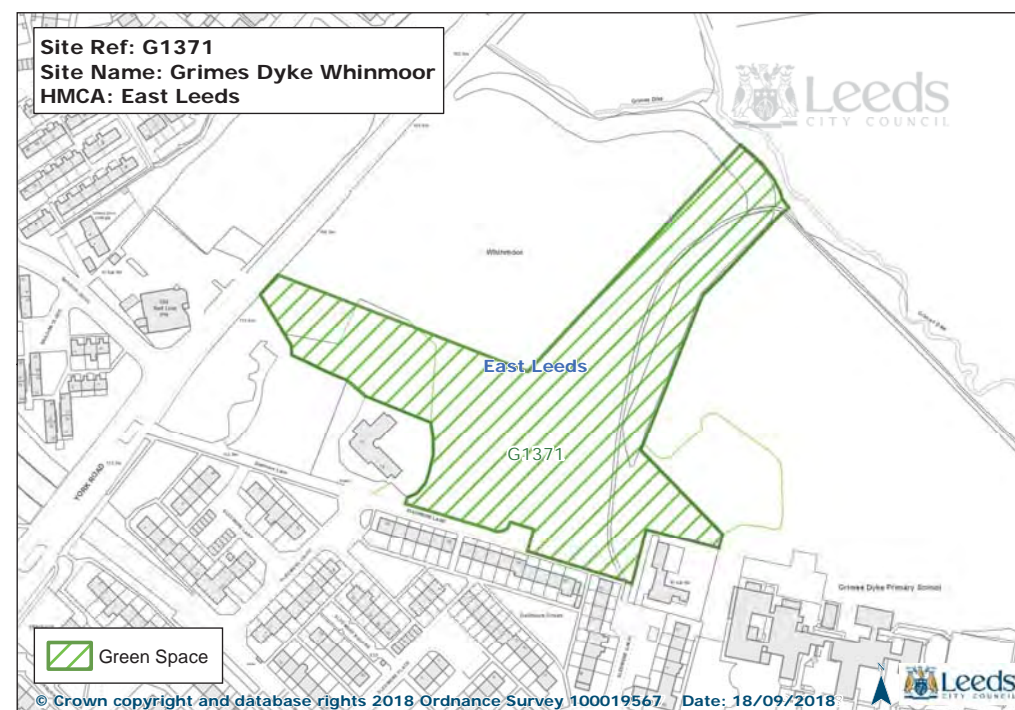
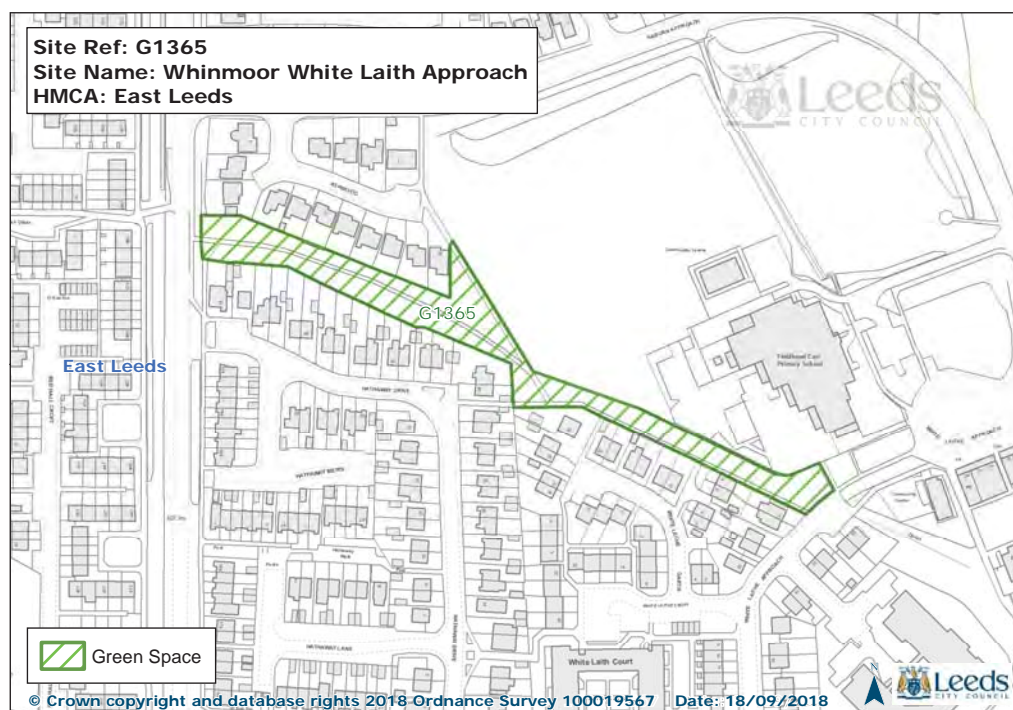
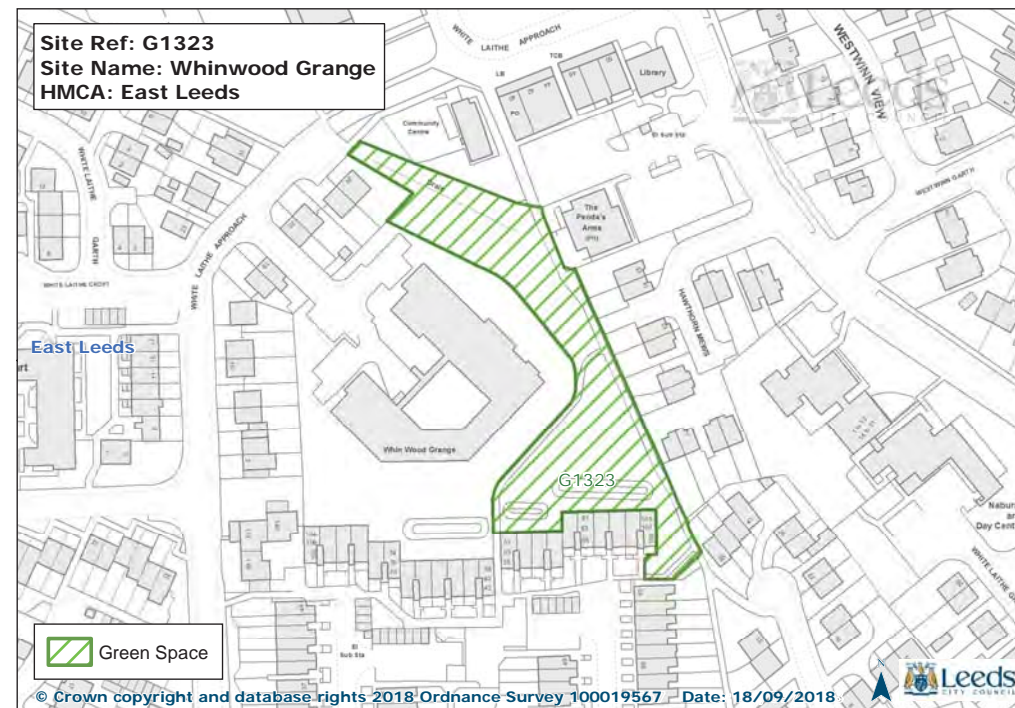
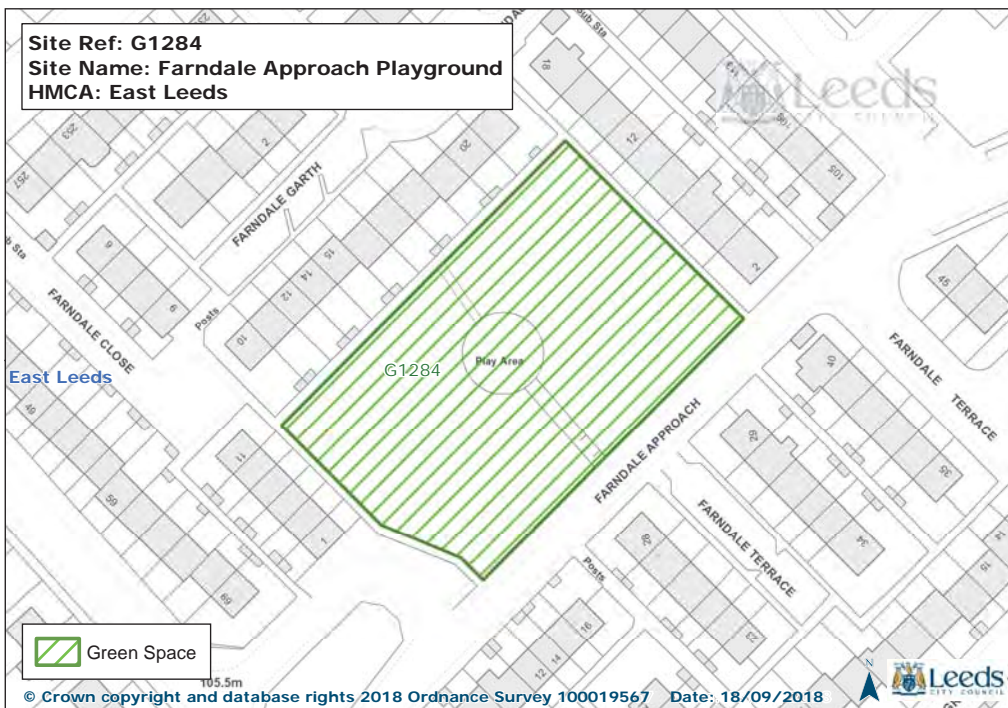


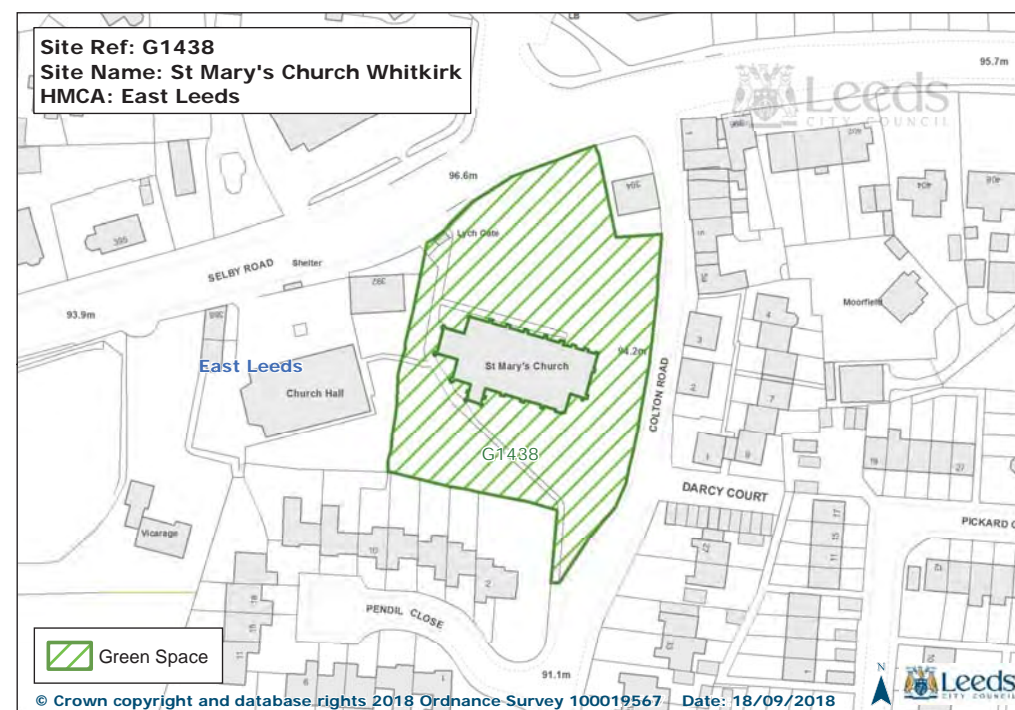
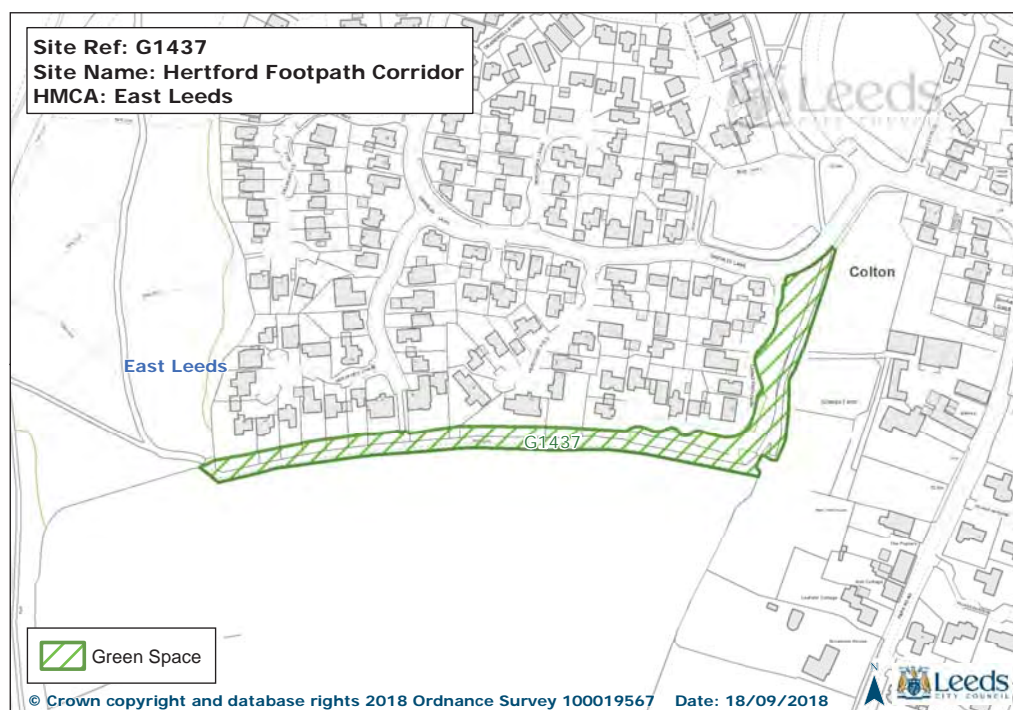
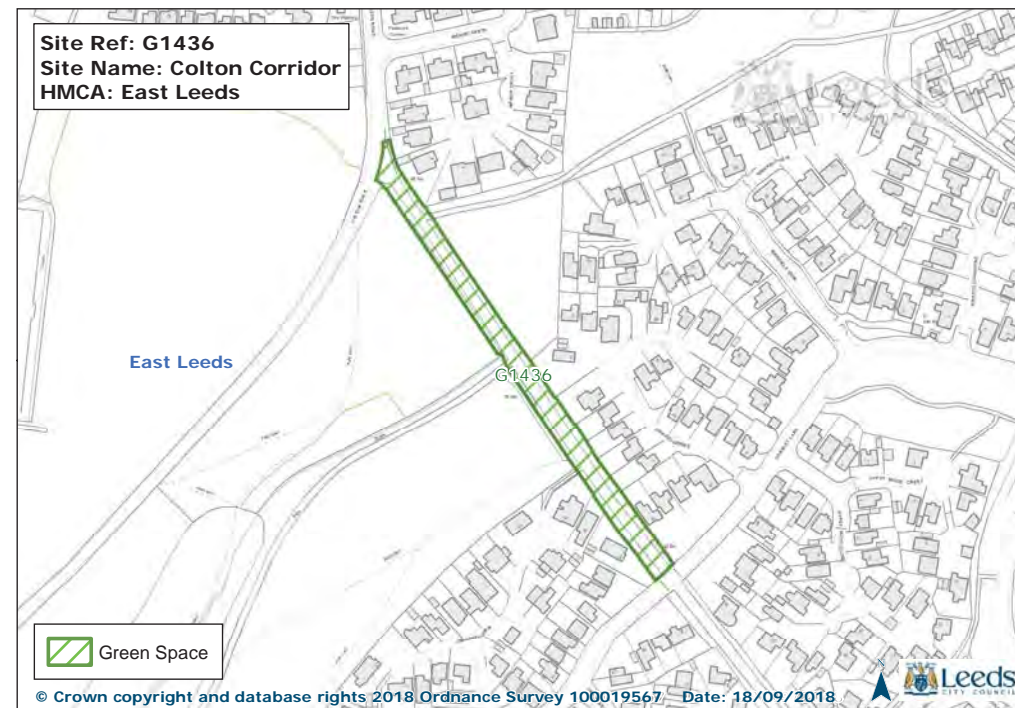
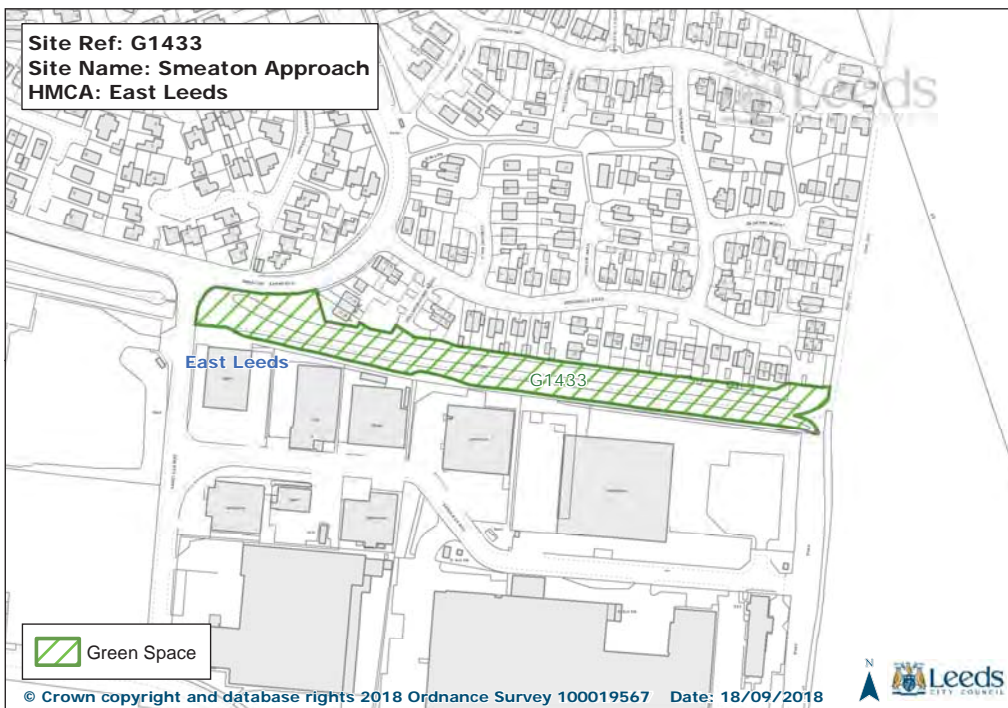


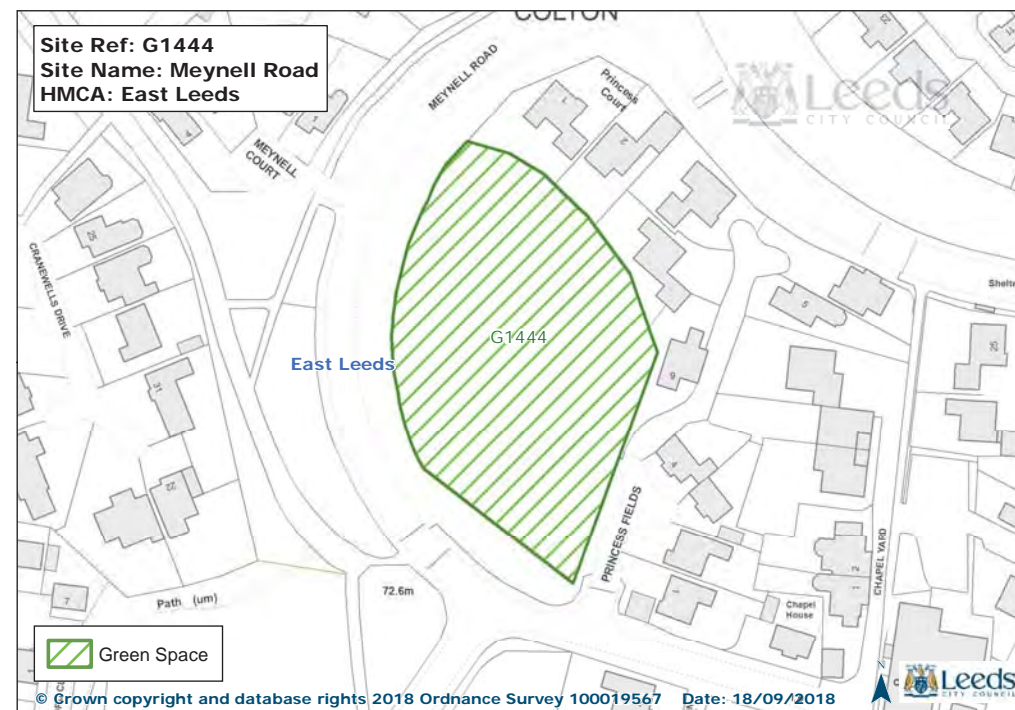
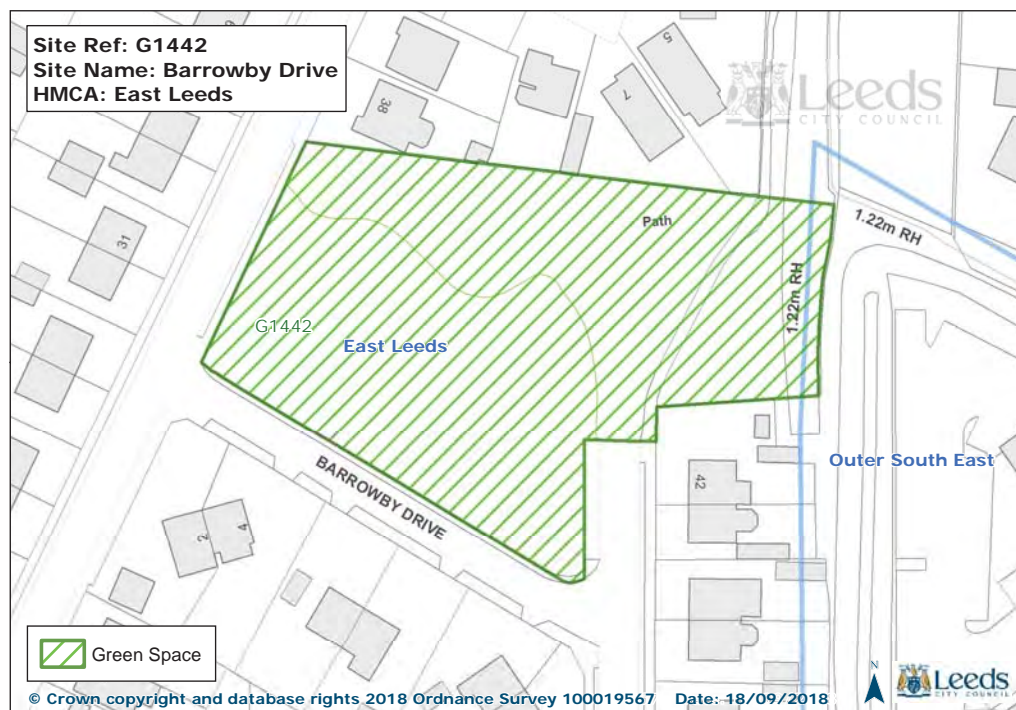
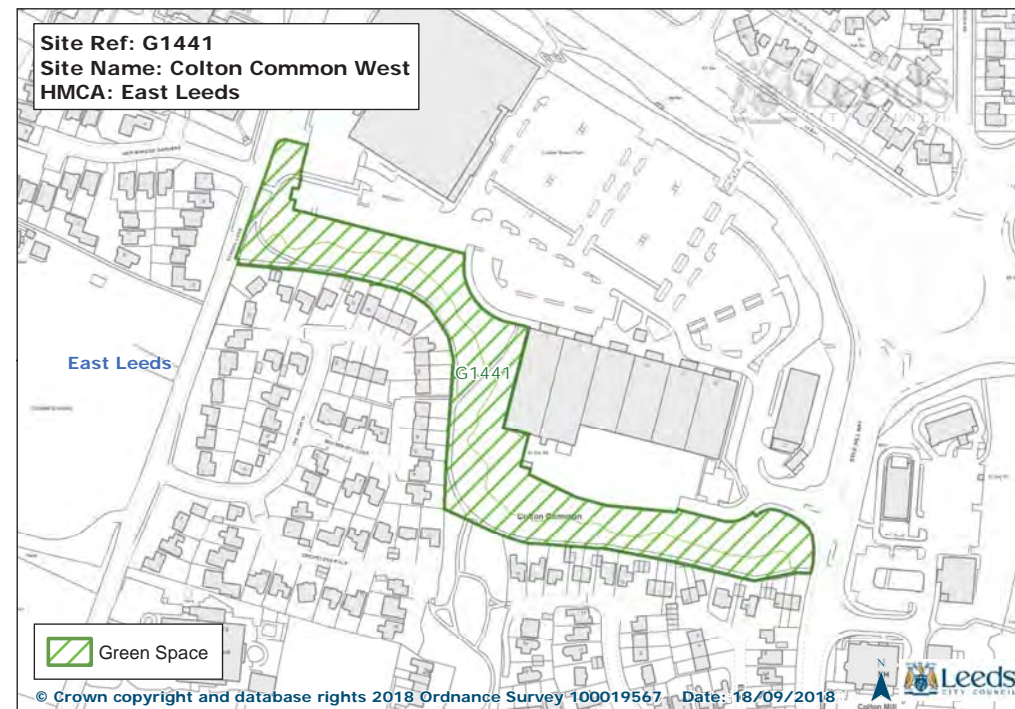
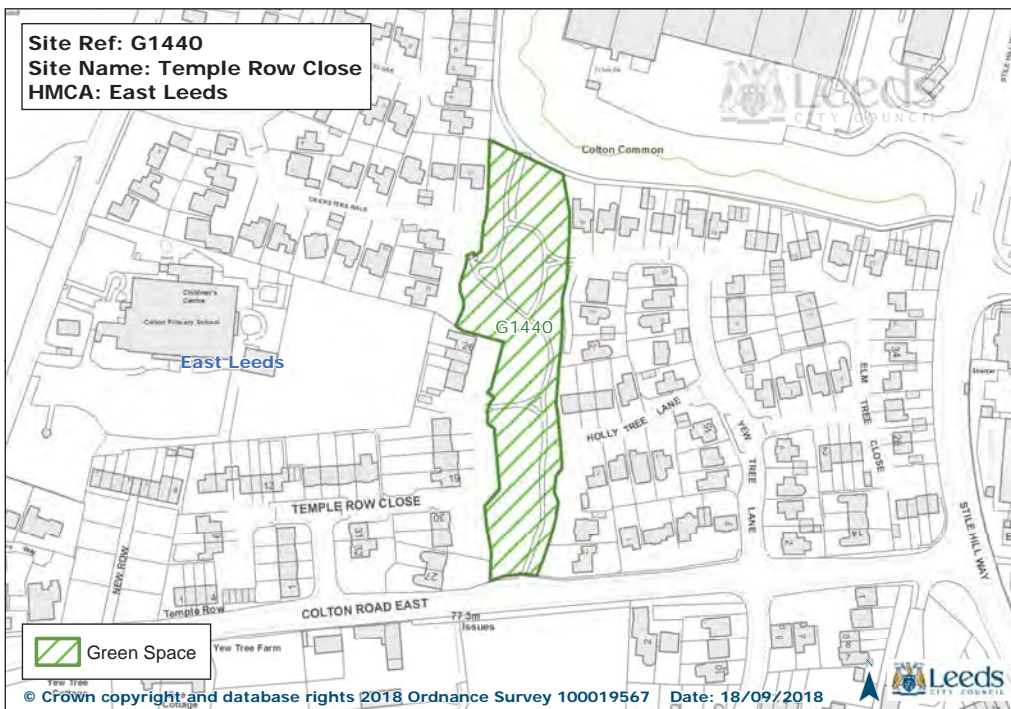


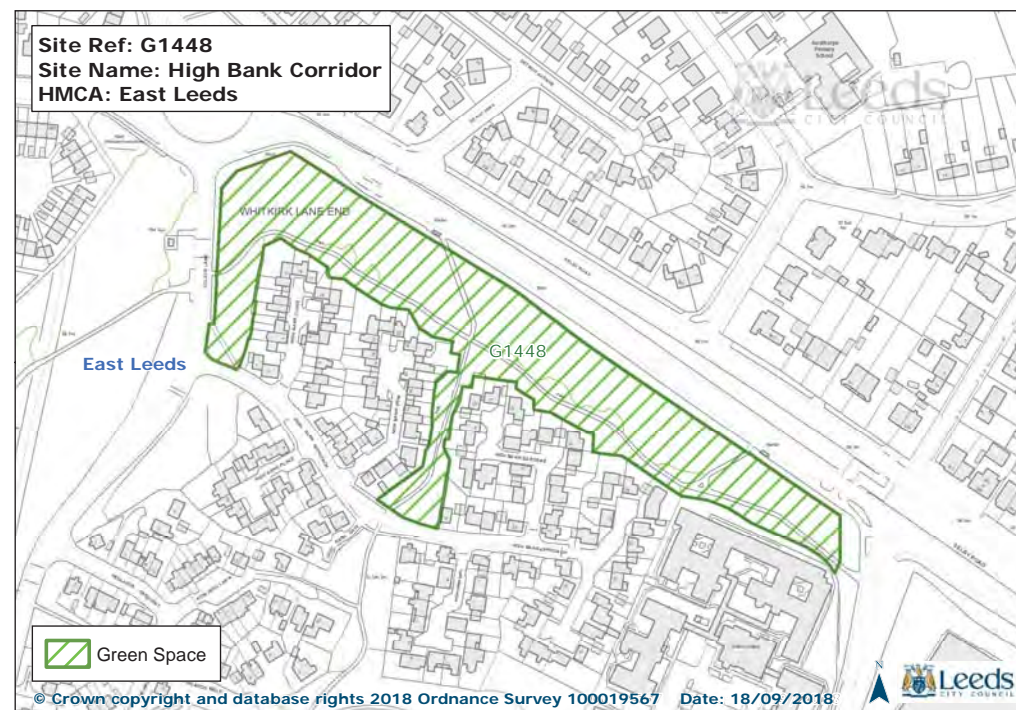
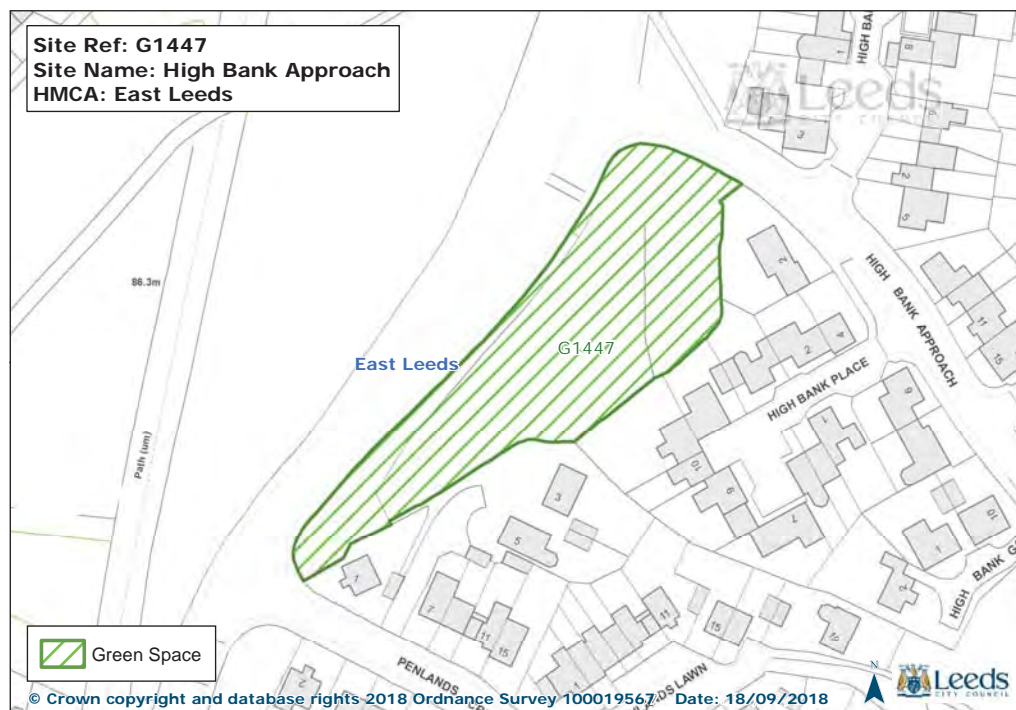
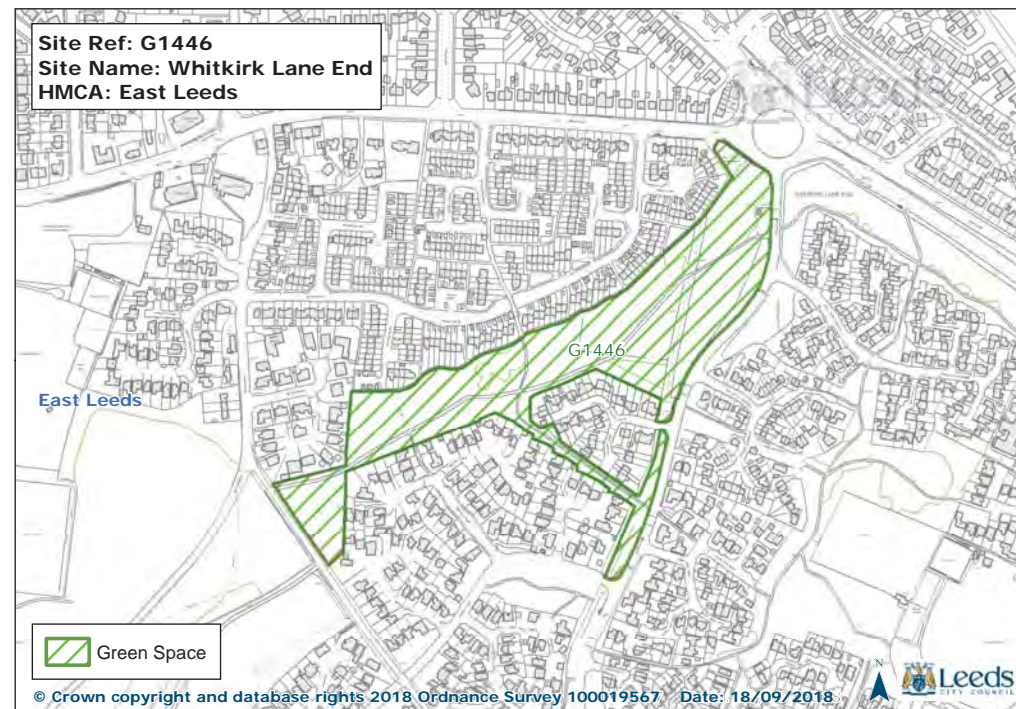
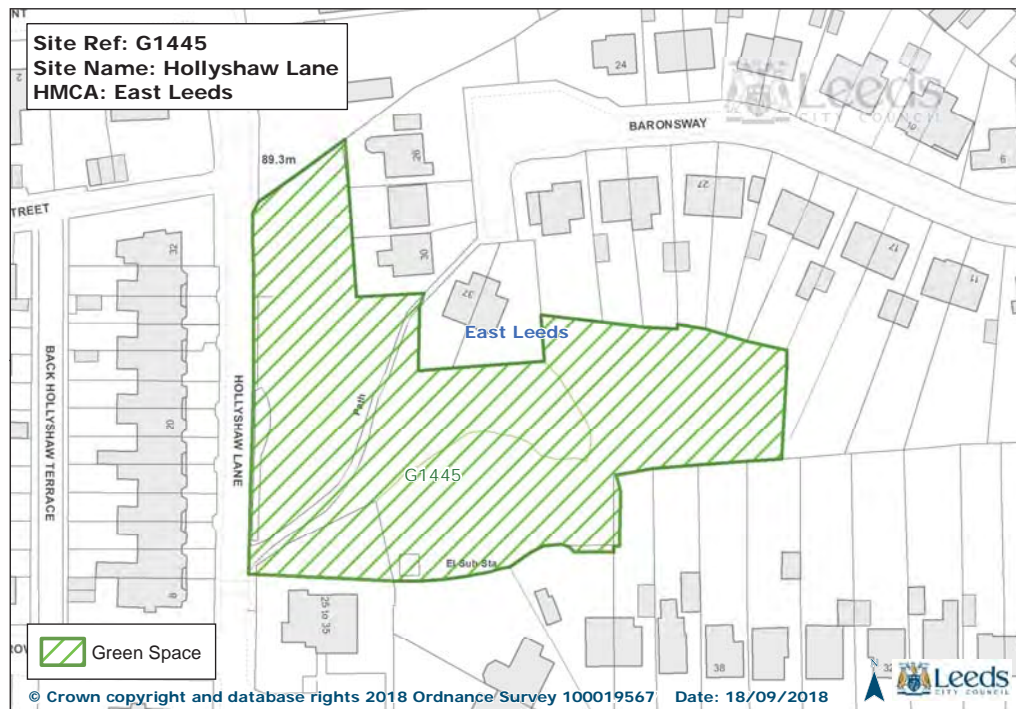


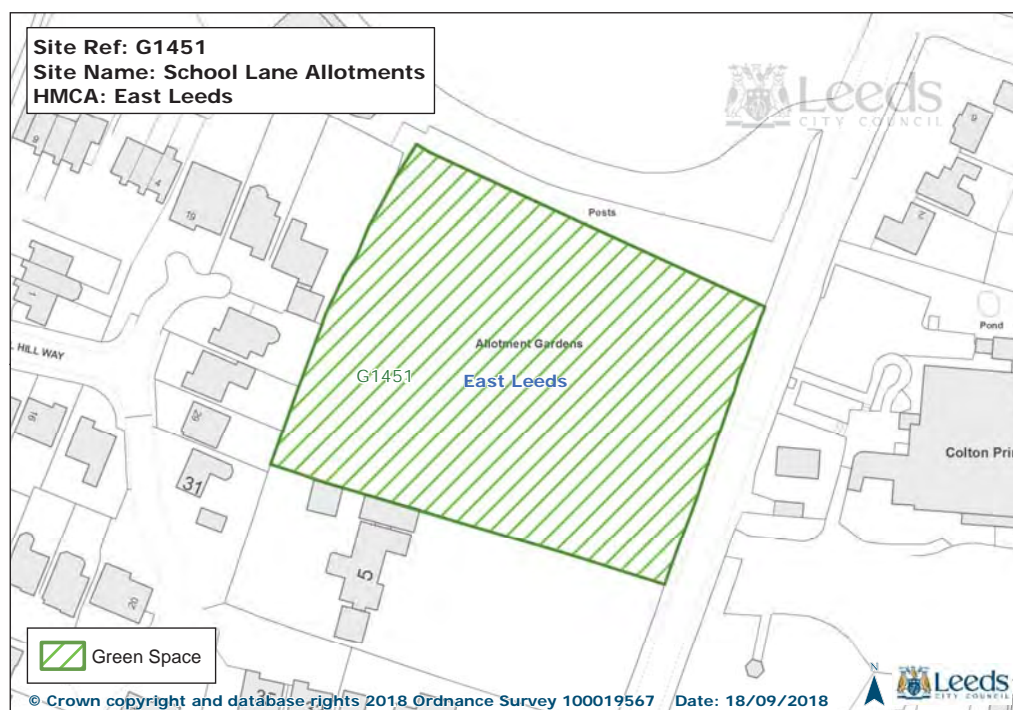
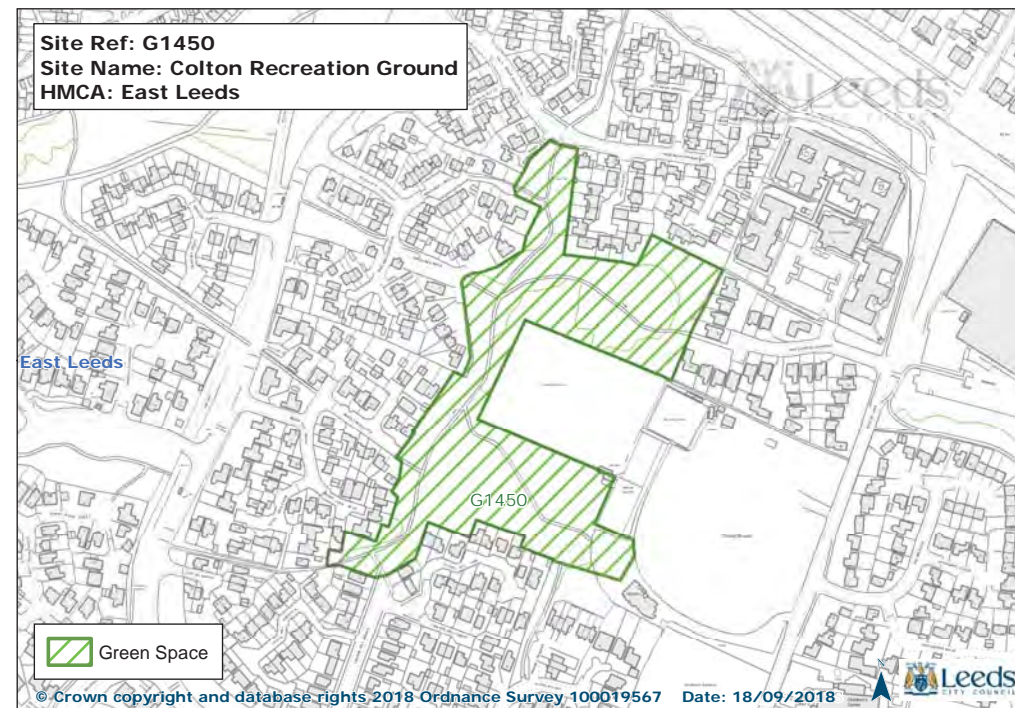
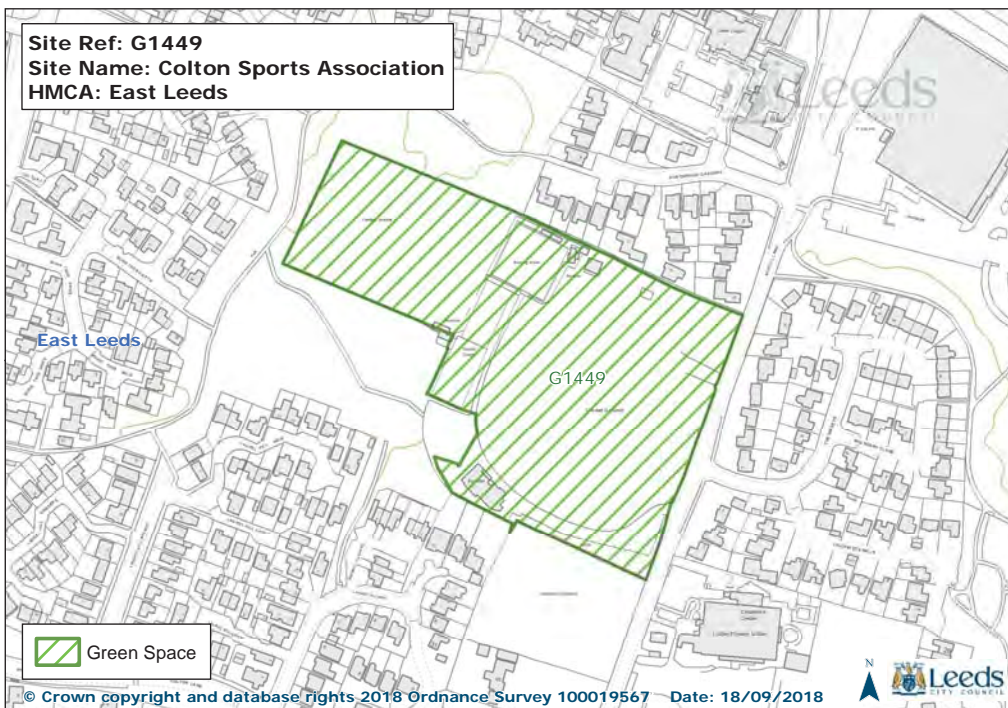


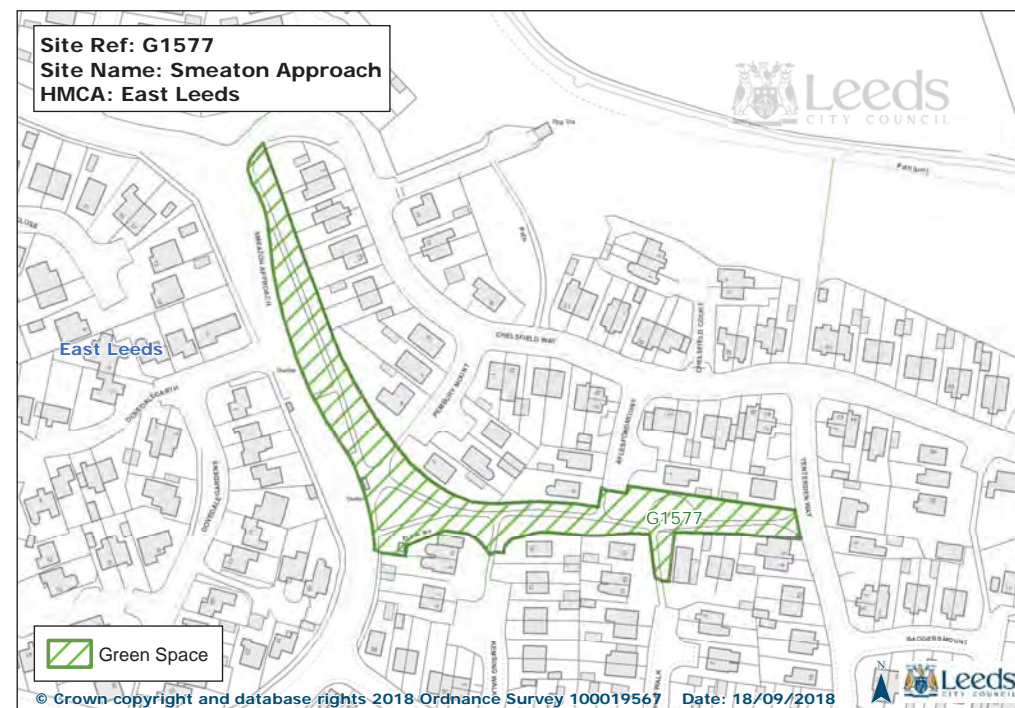
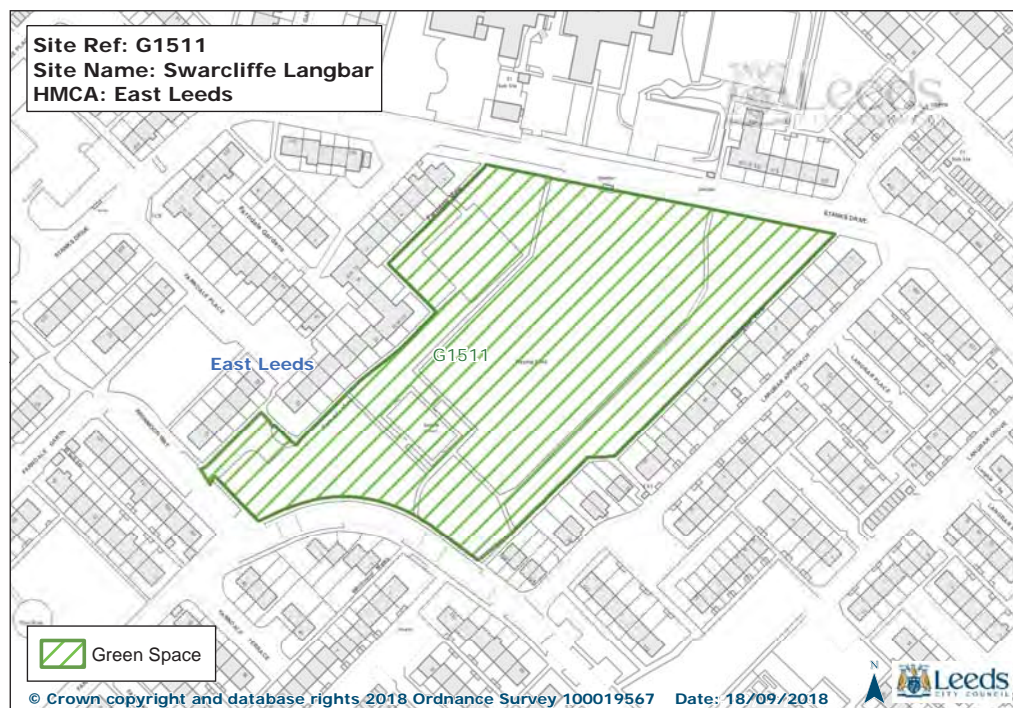
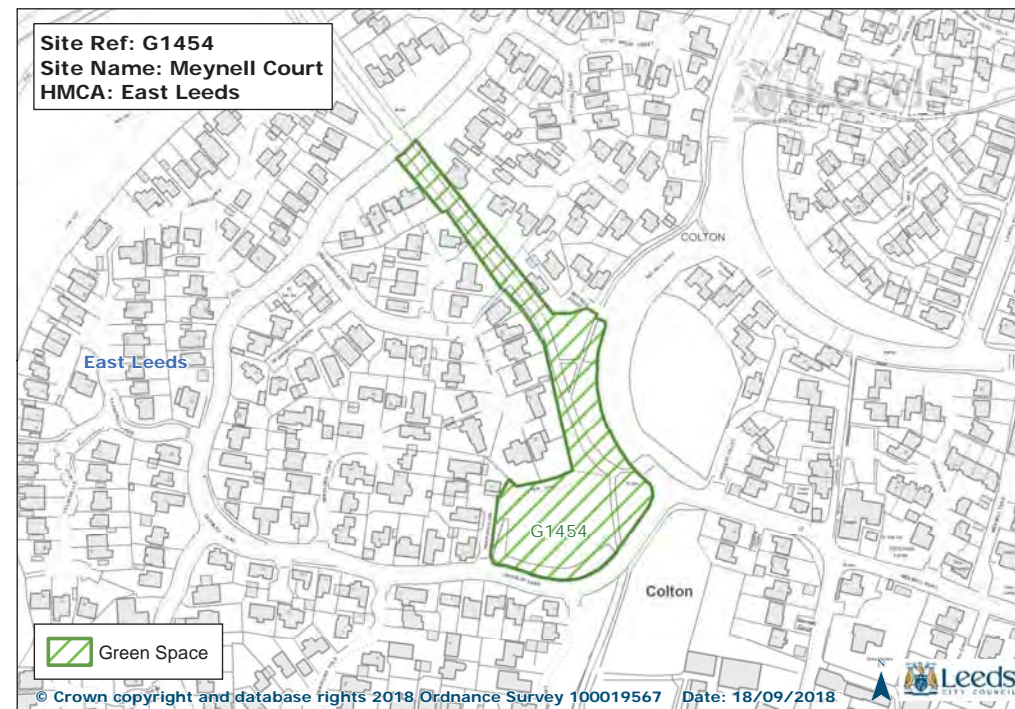
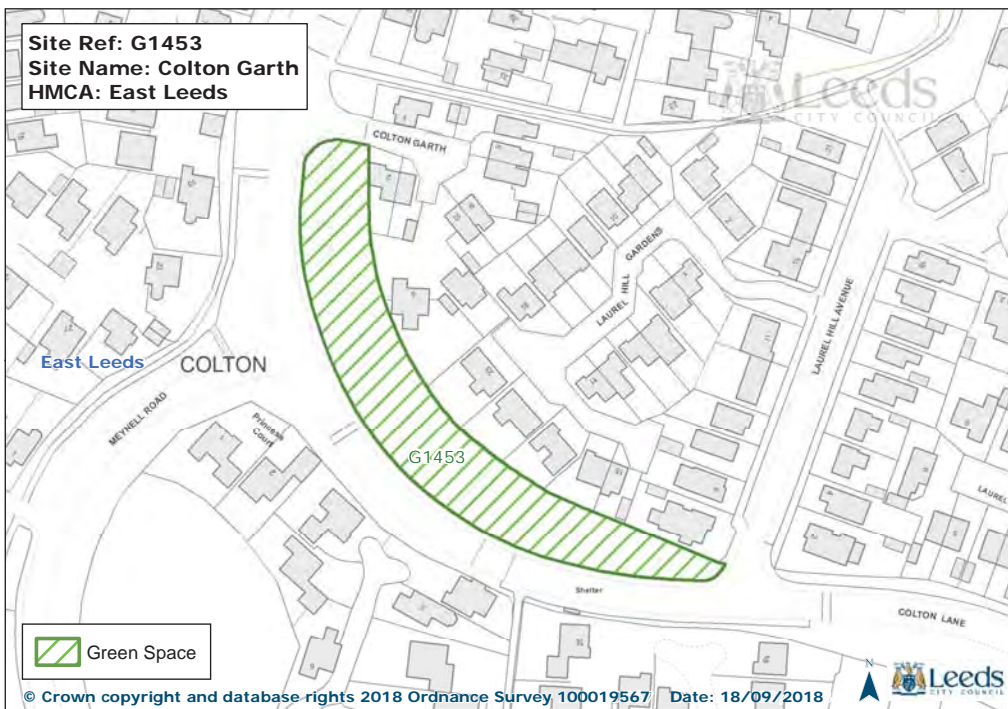


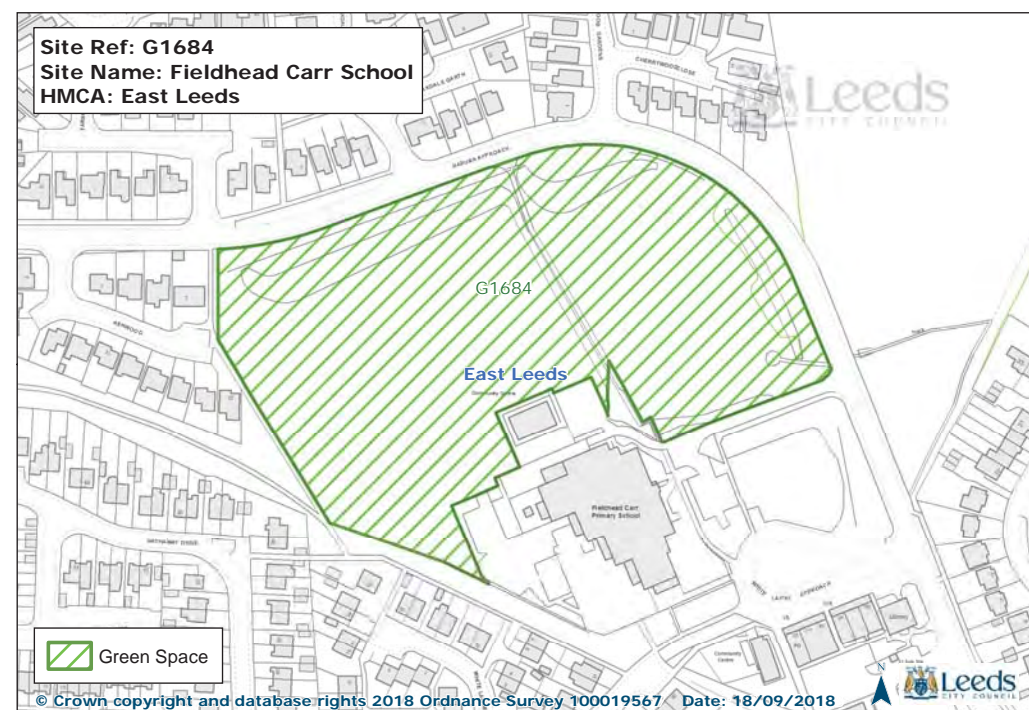
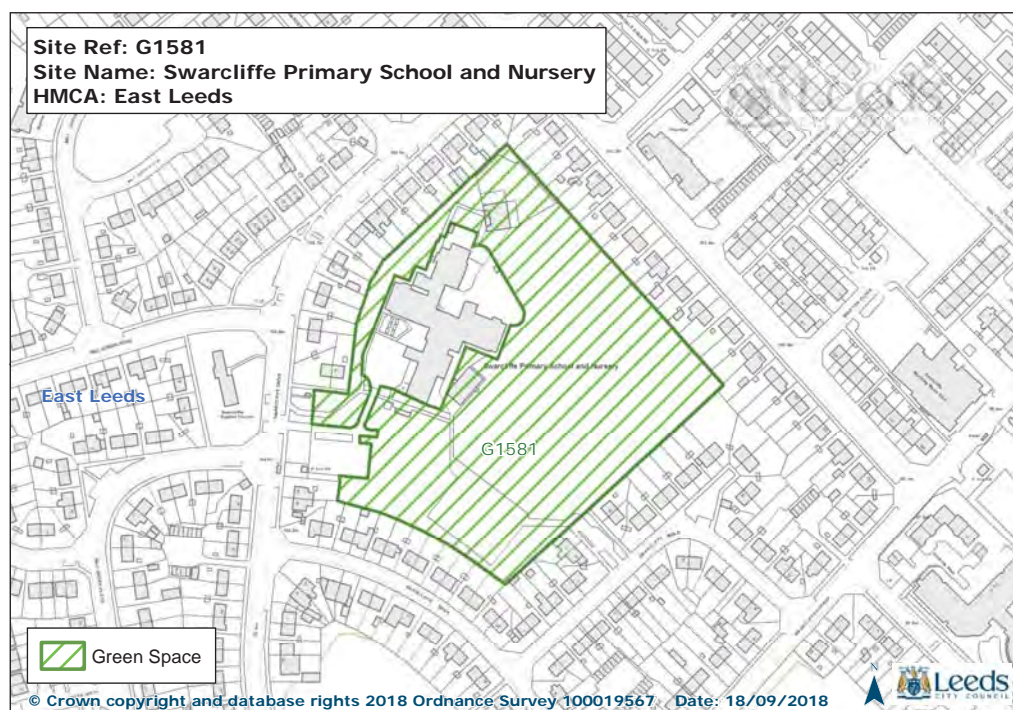
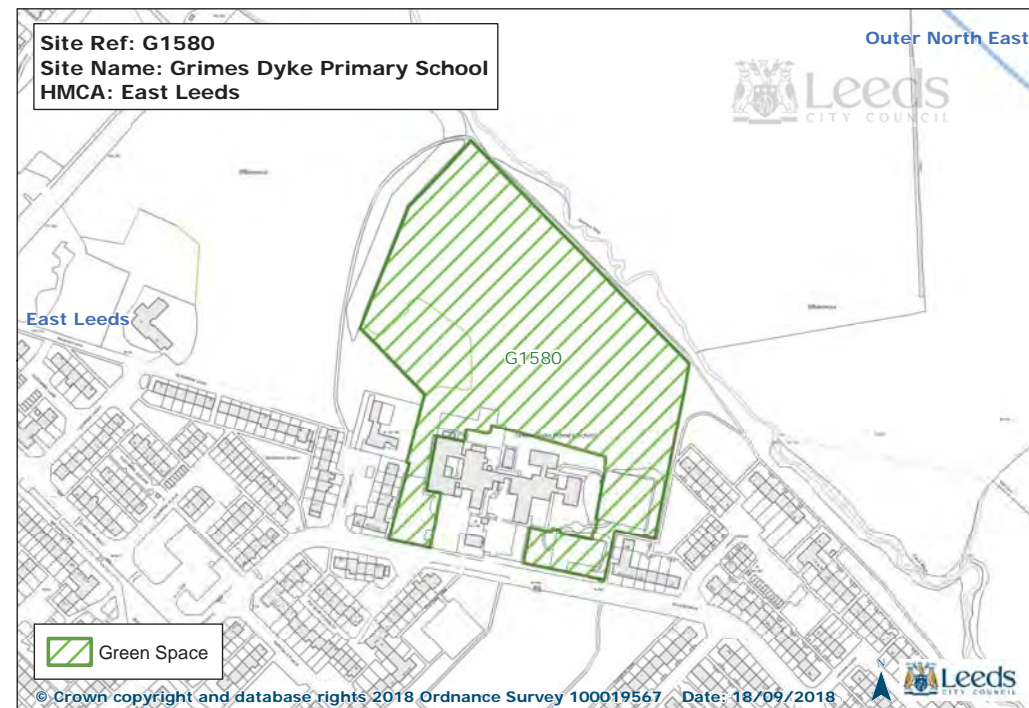
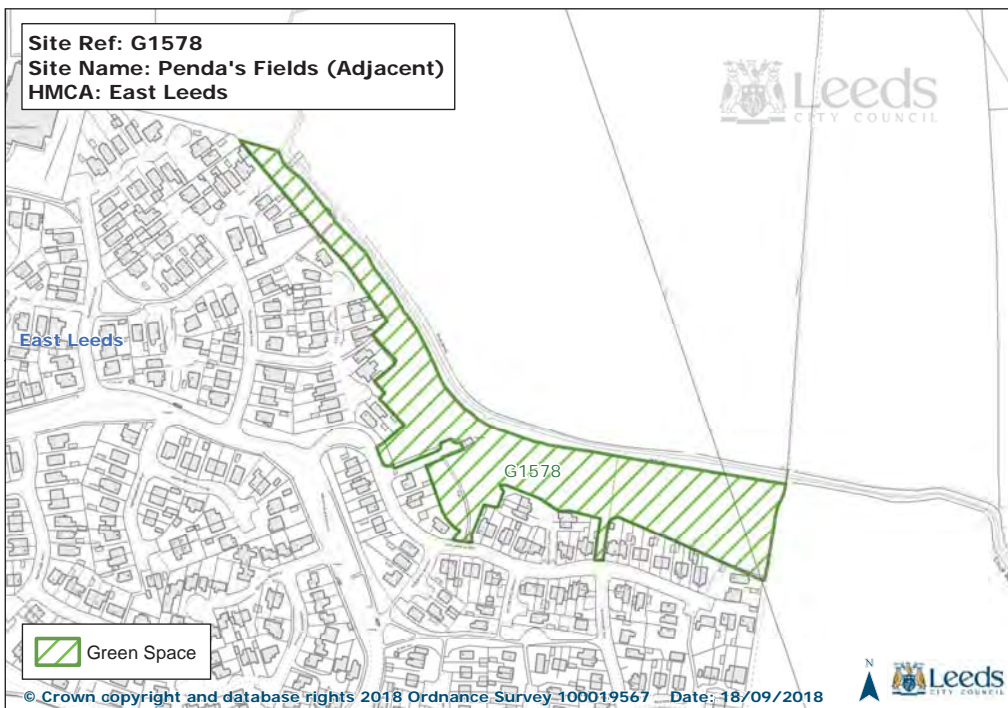


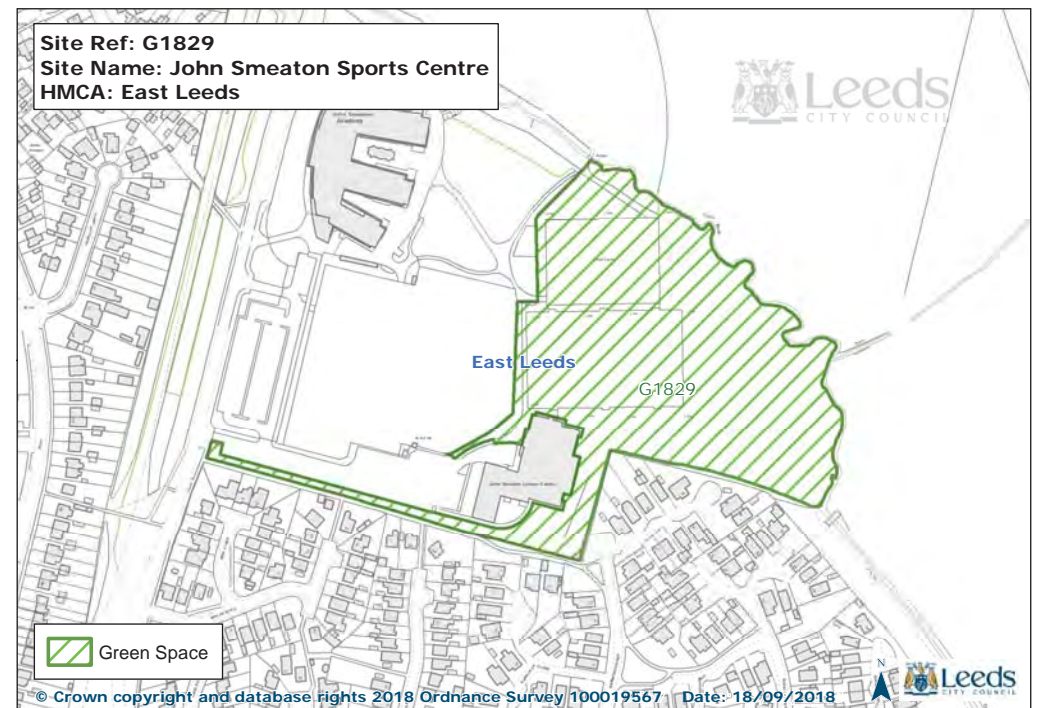
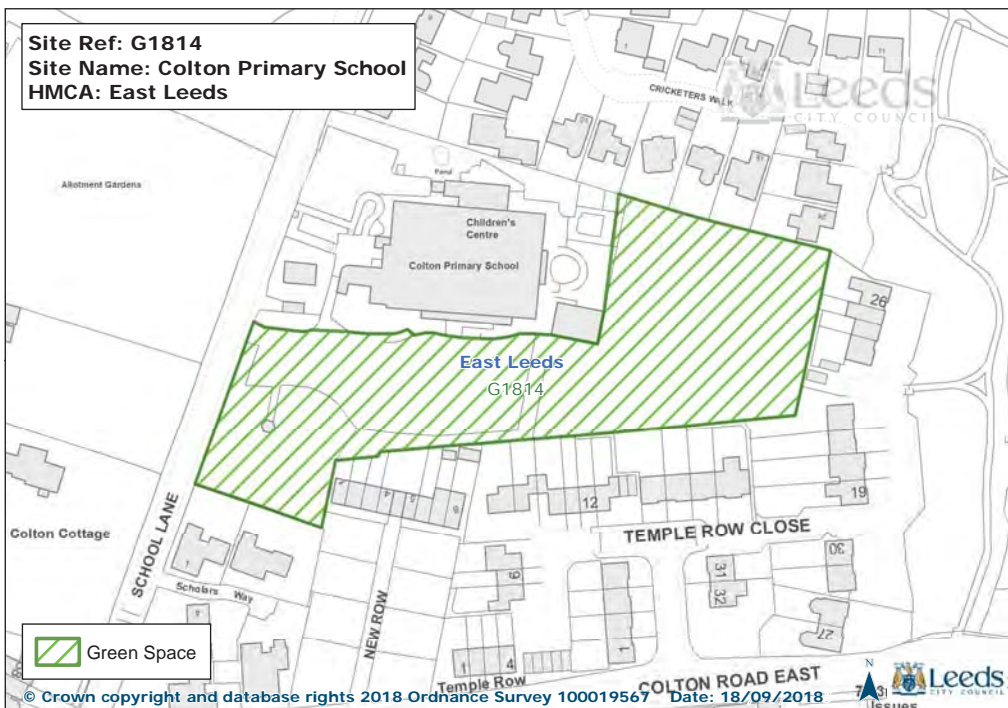
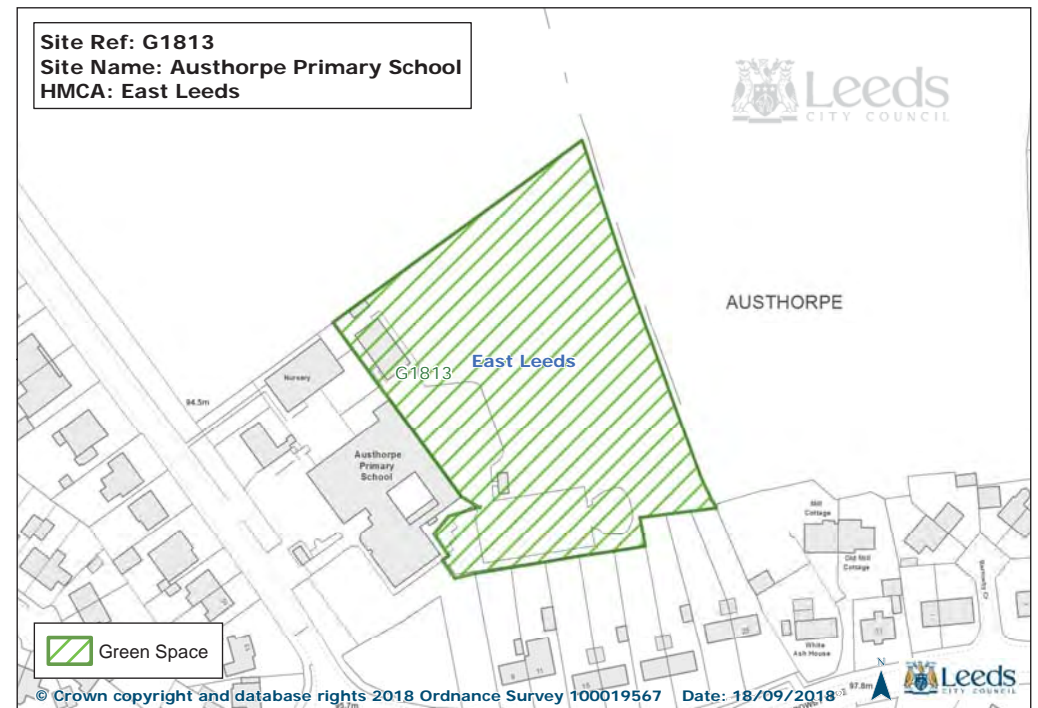
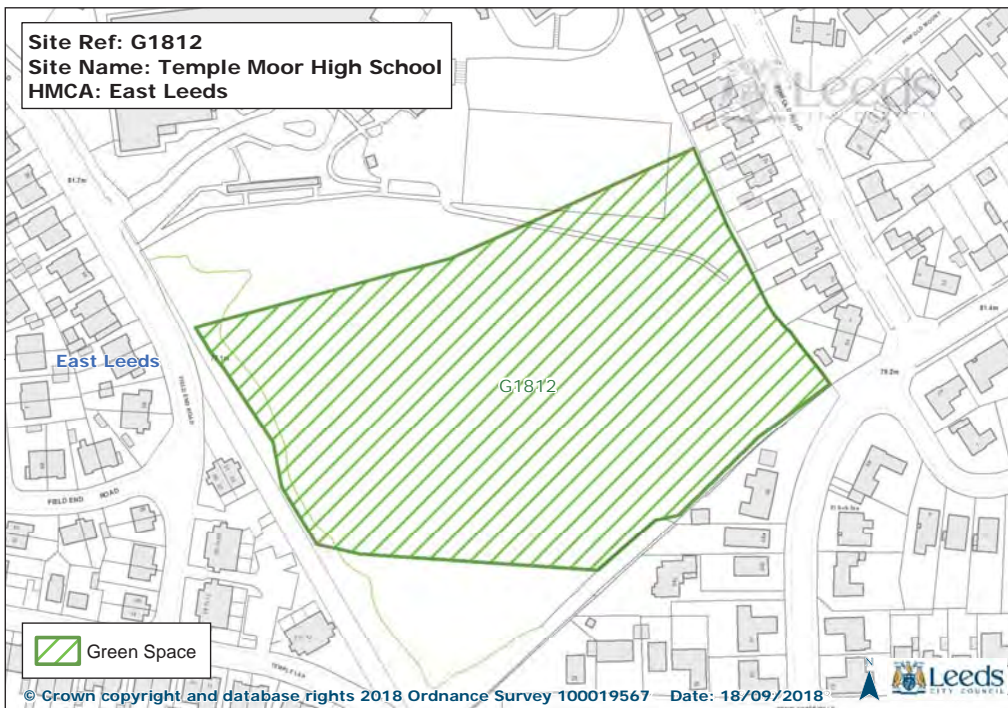


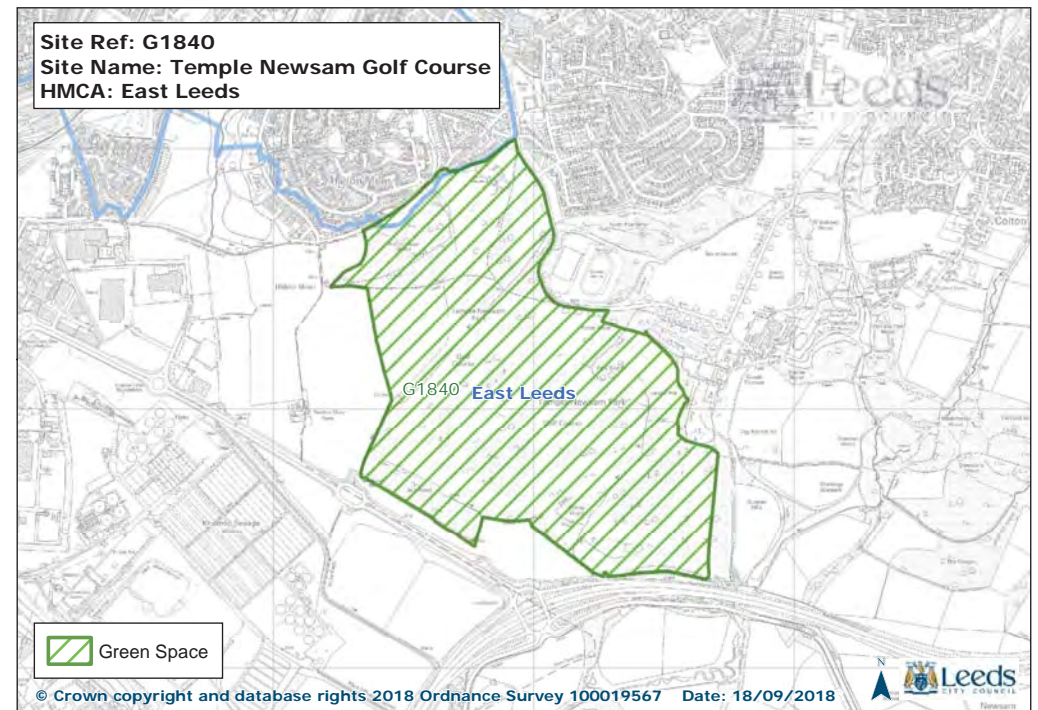
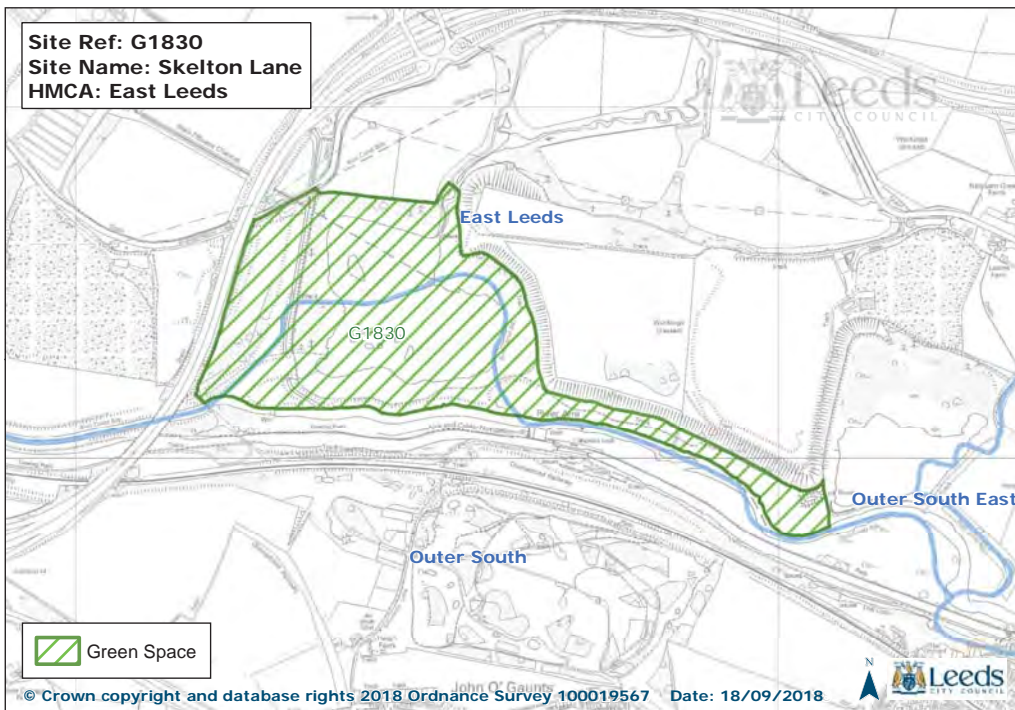




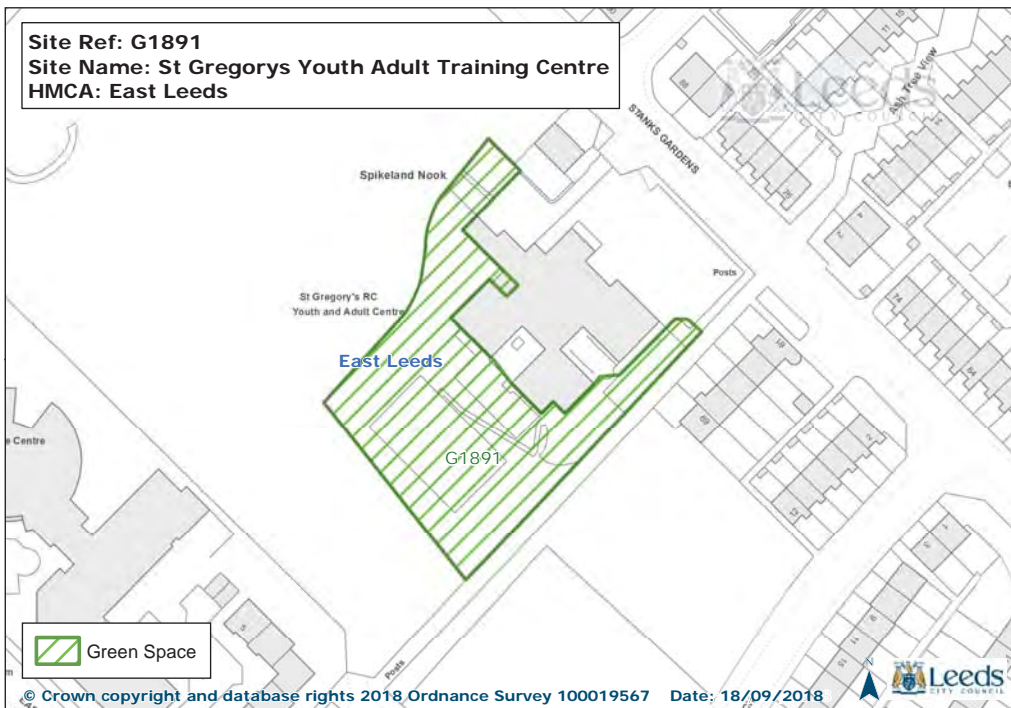




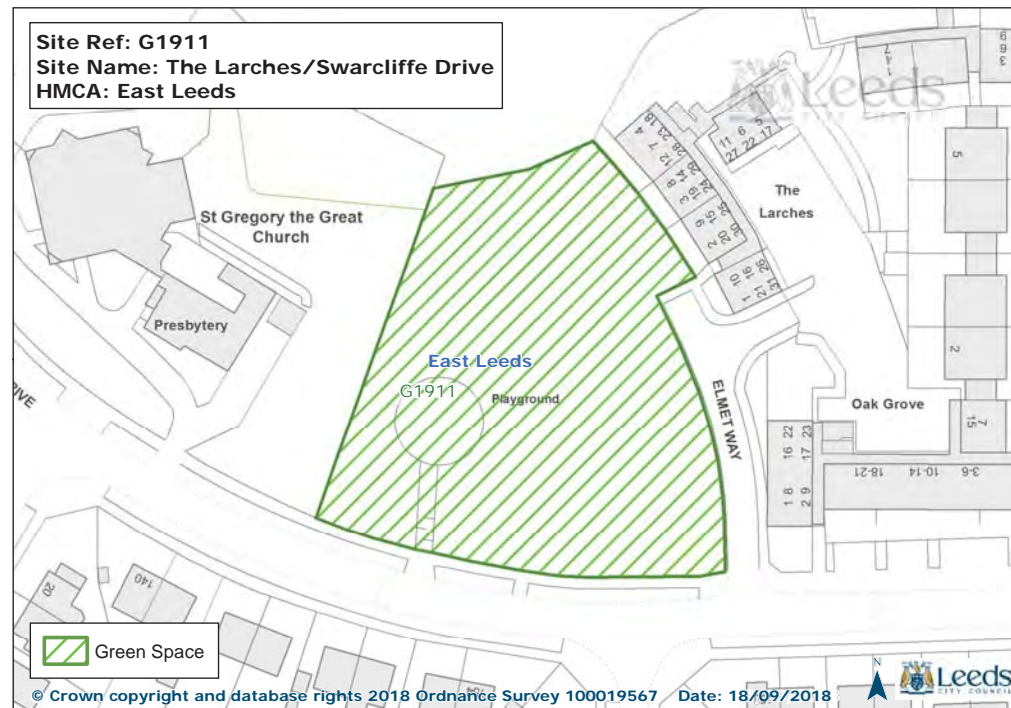




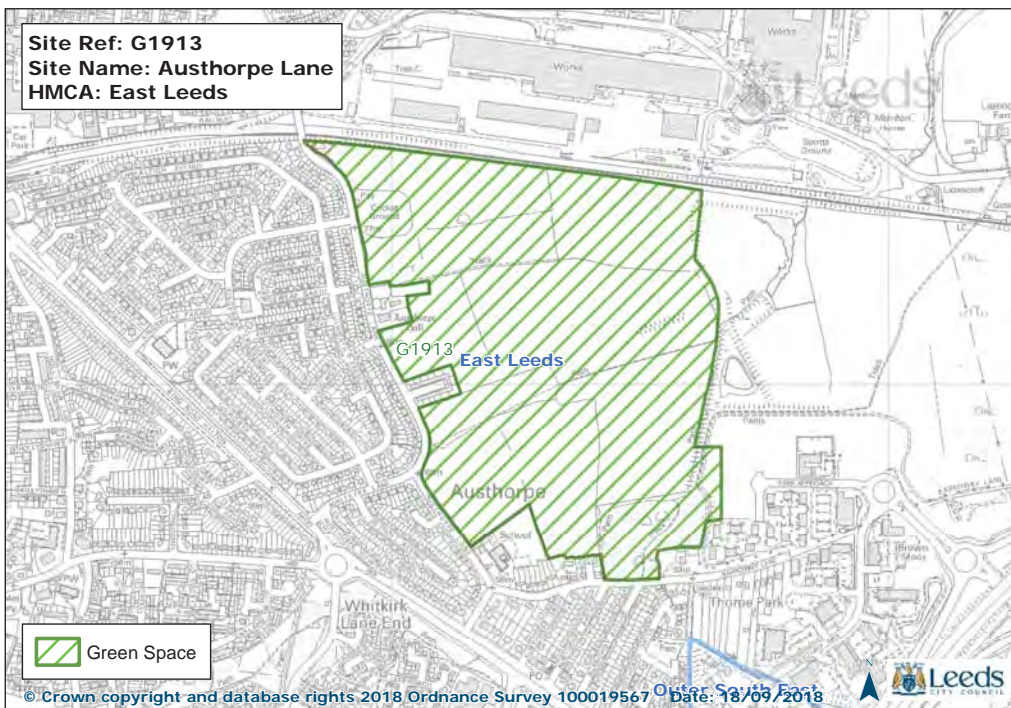
Site Ref: G1891
Site Name: St Gregorys Youth Adult Training Centre
HMCA: East Leeds



Site Ref: G1911
Site Name: The Larches/Swarcliffe Drive
HMCA: East Leeds

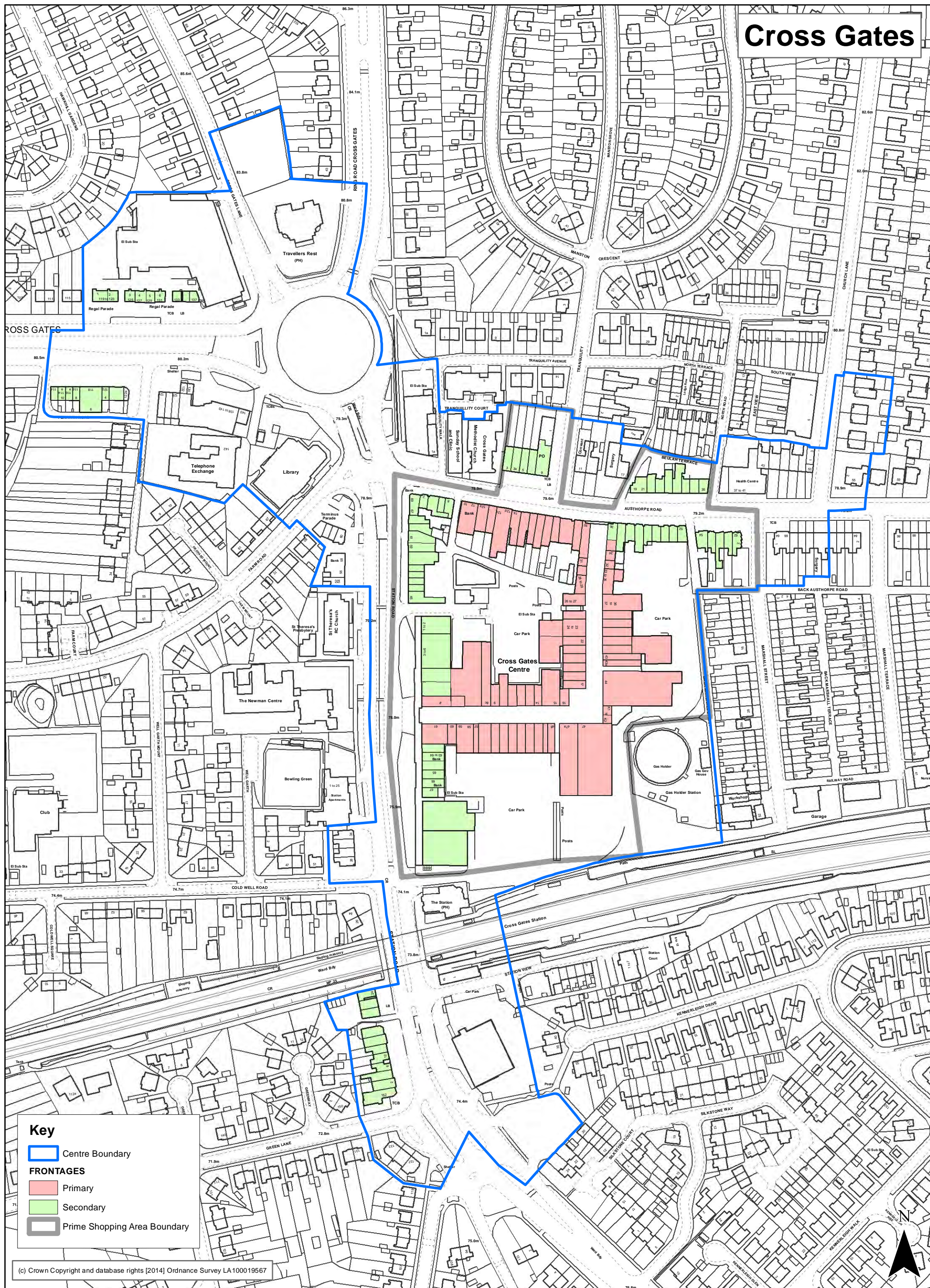


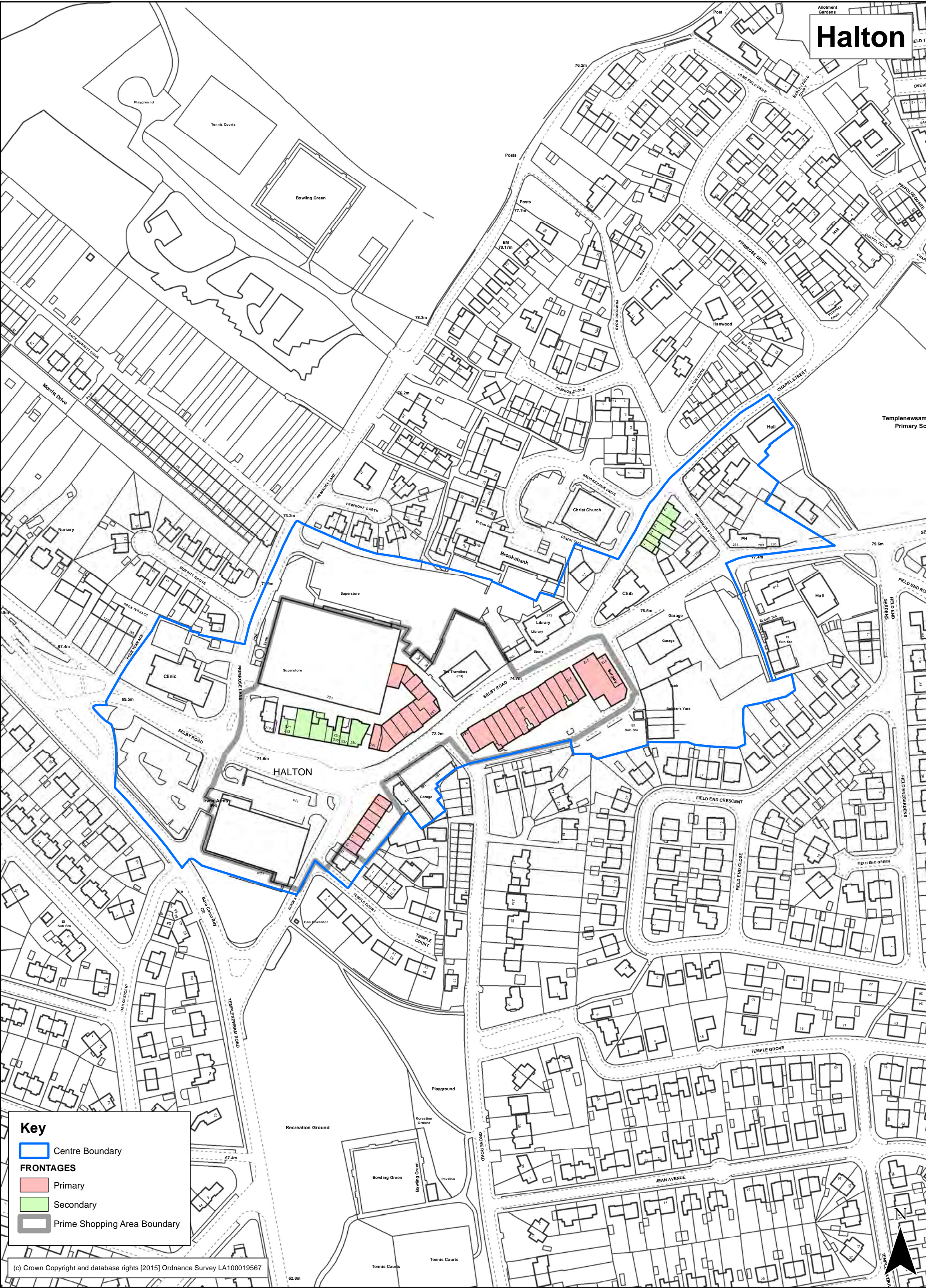
Site Ref: G1913
Site Name: Austhorpe Lane
HMCA: East Leeds

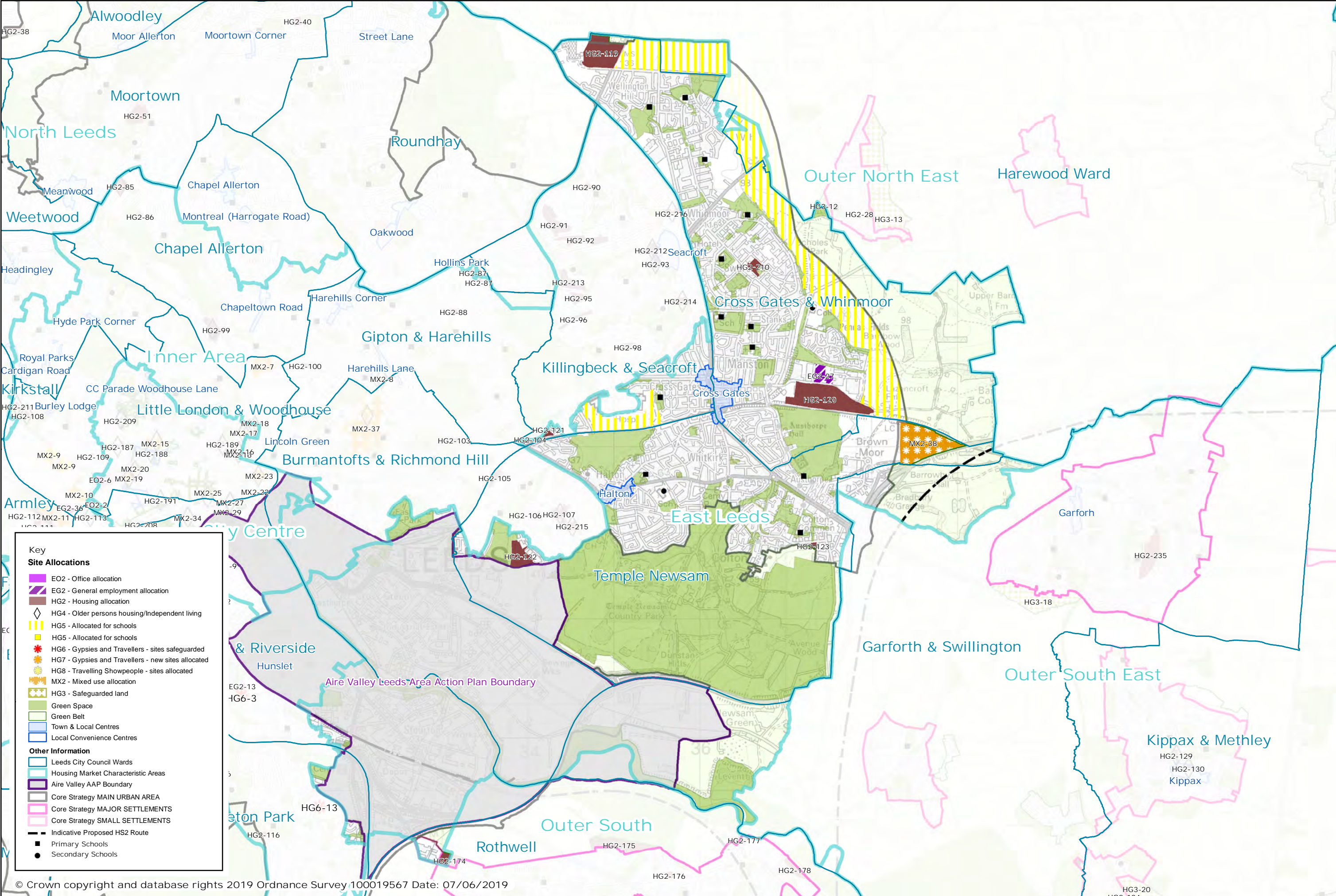


East Leeds Retail and Site Allocations Plans

Cross Gates







© Crown copyright and database rights 2019 Ordnance Survey 100019567 Date: 07/06/2019

Path: L:\FP\GIS Team\01Policy and Plans Group\Site Allocations Plan\SAP Post EiP Mods\SAP MINUS IDENTIFIED JULY 2019.mxd

HMCA AREA
East Leeds

ANNEX 1 – IDENTIFIED HOUSING (HG1) SITES WITH PLANNING PERMISSION/EXPIRED PLANNING PERMISSION

EAST

Plan Ref	Address	Capacity
HG1-278	Pepper Road LS10	2
HG1-285	Red Hall Lane - Strikes LS17	20
HG1-286	Naburn Approach, LS14	4
HG1-289	Farndale View (PFI K) LS14	10
HG1-290	Swarcliffe Avenue - PFI E LS14	25
HG1-291	Whinmoor Way - PFI C LS14	116
HG1-292	Ash Tree Grove, (PFI F) LS14	13
HG1-293	Mill Green Garth - PFI L1 LS14	5
HG1-294	Squinting Cat, Swarcliffe Avenue	18
HG1-295	Elmete Towers - PFI Q LS14	30
HG1-297	Manston Lane - Radial Park (Ph 1)	148
HG1-298	Manston Lane	192
HG1-300	Land At Brooksbank Drive, Halton	6
HG1-301	Land rear of 22 Barrowby Lane, Austhorpe, Leeds	14
HG1-302	Barrowby Lane (30-34), Austhorpe, LS15 8QE	11
HG1-303	Cartmell Drive, Halton Moor	31
HG1-311	Bullerthorpe Lane (Temple Point), Colton	17
	Total	662

ANNEX 2 – IDENTIFIED OFFICE (EO1) SITES WITH PLANNING PERMISSION/EXPIRED PLANNING PERMISSION

EAST

Plan Ref	Address	Area ha	Capacity sqm
No Sites			

ANNEX 3 – IDENTIFIED GENERAL EMPLOYMENT (EG1) SITES WITH PLANNING PERMISSION/EXPIRED PLANNING PERMISSION

EAST

Plan Ref	Address	Area ha	Capacity (ha)
No Sites			

For more information, please contact:

Policy and Plans Group
Merrion House
110 Merrion Centre
Leeds, LS2 8BB

Email: sap@leeds.gov.uk

Web: www.leeds.gov.uk/localplan



Site Allocations Plan

**Section 3: Proposals For The 11 Housing Market
Characteristic Areas 3.East**

Leeds Local Plan
Development Plan Document

Adopted July 2019