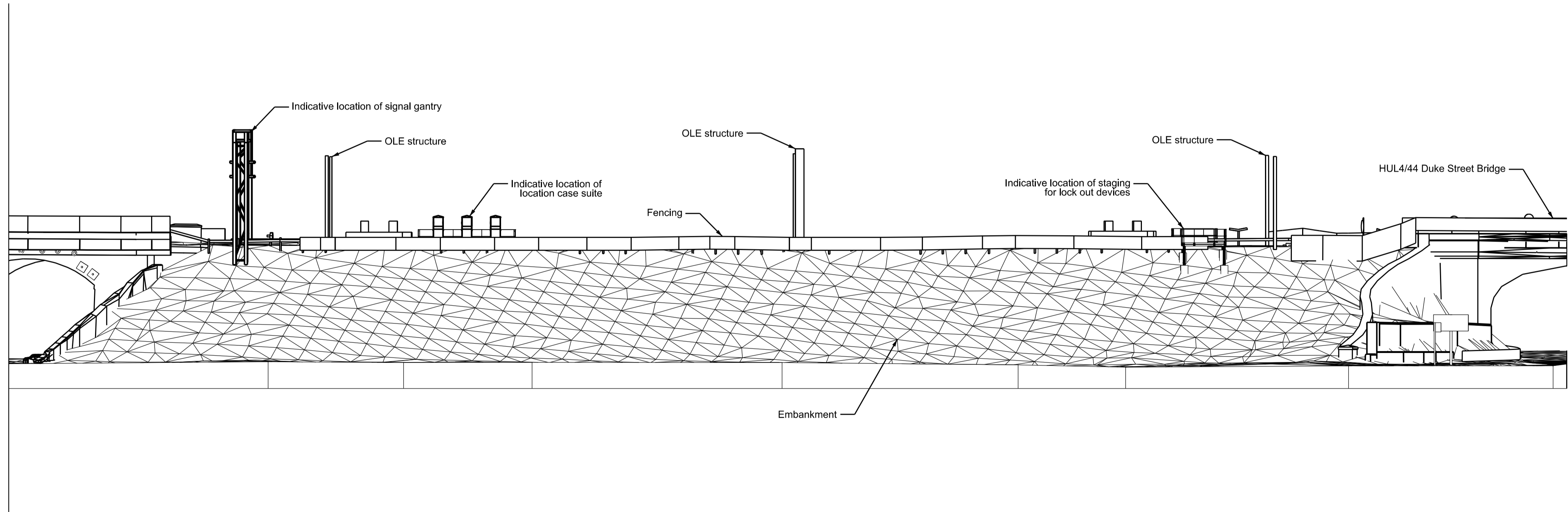
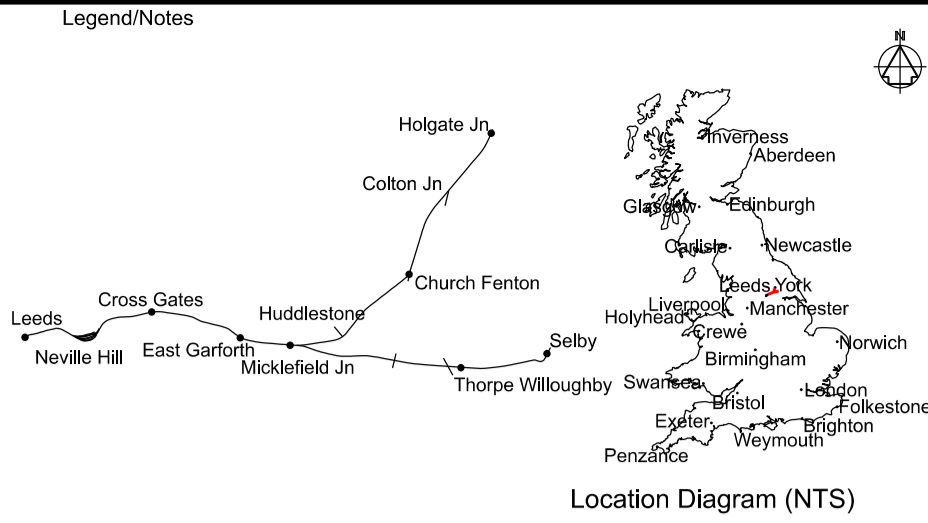


Elevation A-A Existing: South Elevation
Scale 1:200

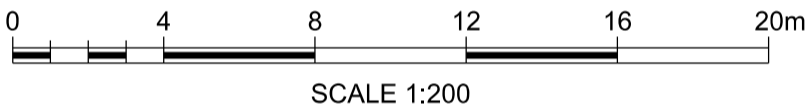


Elevation A-A Proposed: South Elevation
Scale 1:200



Leeds to Micklefield Enhancements Order

- Notes
1. All dimensions are in millimetres unless stated otherwise.
 2. Do not scale from this drawing.
 3. In constructing or maintaining the works identified as Scheduled Works in Schedule 1 of the Network Rail (Leeds to Micklefield Enhancements) Order Network Rail may deviate from the dimensions shown on this drawing to the extent permitted by the Order.
 4. This drawing is to be read in conjunction with:
151666-TRA-00-HUL4-DRG-R-SG-260001 - Location Plan
151666-TRA-00-HUL4-DRG-R-SG-260002 - Site Plan
151666-TRA-00-HUL4-DRG-R-SG-260003 - Detailed Plans
151666-TRA-00-HUL4-DRG-R-SG-260005 - Elevations North
151666-TRA-00-HUL4-DRG-R-SG-260006 - Proposed Sections



P01	29/06/23	First Issue		OM	MW
Rev	Date	Description of Revisions	Drawn	Chkd	Appr
Status					Suitability
Fit for Information					S2



Authorised		Signed	Electronically Signed	Date	
Contractor(s)					
TRU Alliance					
Location					
AREA BDY MICKLEFIELD TO LEEDS CITY STATION					
Type	CAD Drawing	Sub-type	Elevation		
Role	Rail Engineering	Sub-Role	Signalling		
Zone					
Phasing	Proposed	Project Stage	GRIP 4		
Project					
Transpennine Route Upgrade					
Contract No.					
151666					
Contract Title					
TRU - East of Leeds					
Drawing Title					
Kirkgate to Marsh Lane Land Existing and Proposed Elevations South					
Designed	O.McIntosh	Signed	Electronically Signed	Date	29/06/23
Drawn	O.McIntosh	Signed	Electronically Signed	Date	29/06/23
Checked	M.Westwood	Signed	Electronically Signed	Date	29/06/23
Approved	M.Westwood	Signed	Electronically Signed	Date	29/06/23
Scale(s)	1:200	ELR & Mileage	20.0704	to	0
Alternative Reference				Sheet	
Drawing Number				of	Revision
151666-TRA-00-HUL4-DRG-R-SG-260004					P01