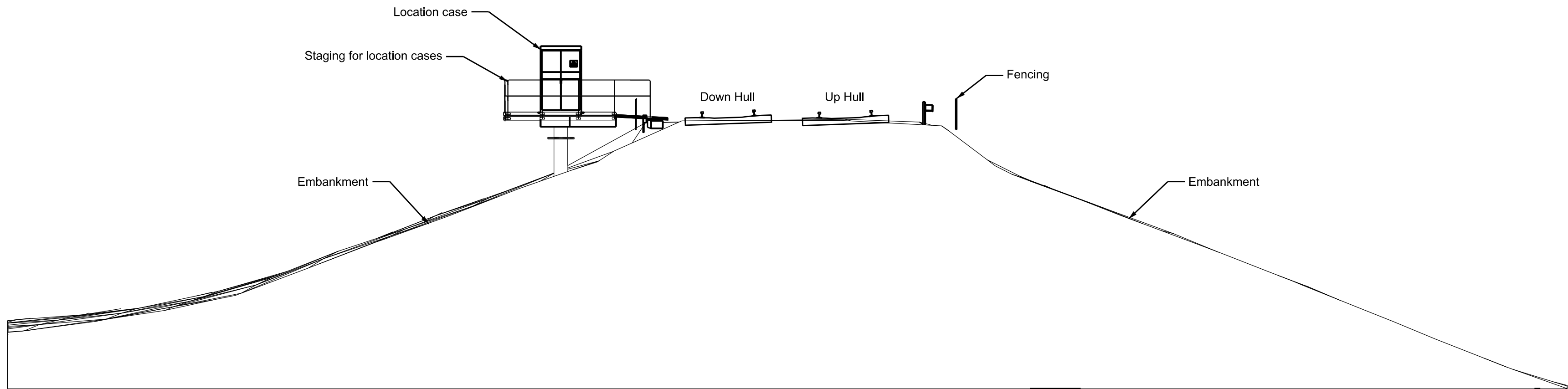
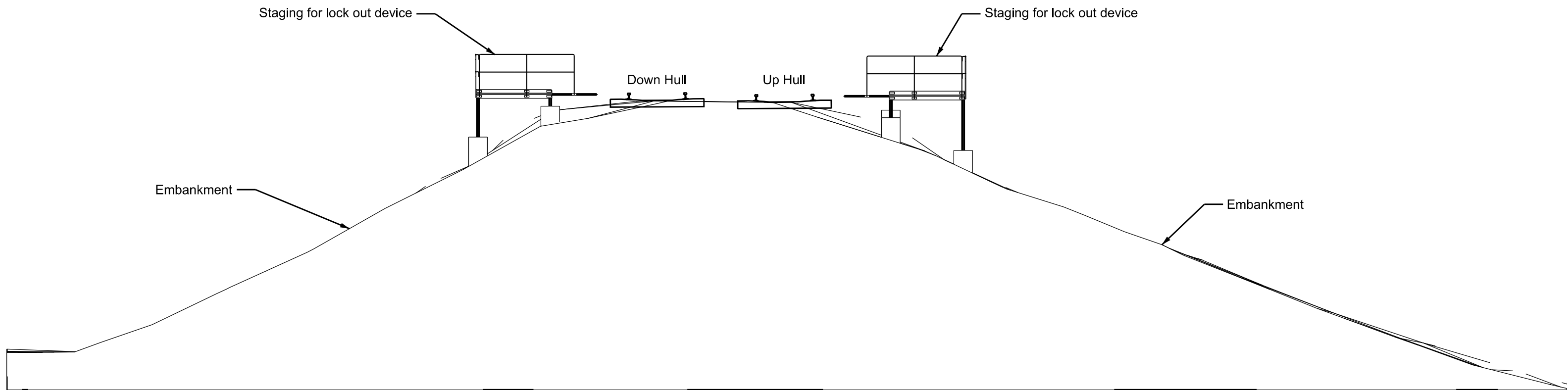


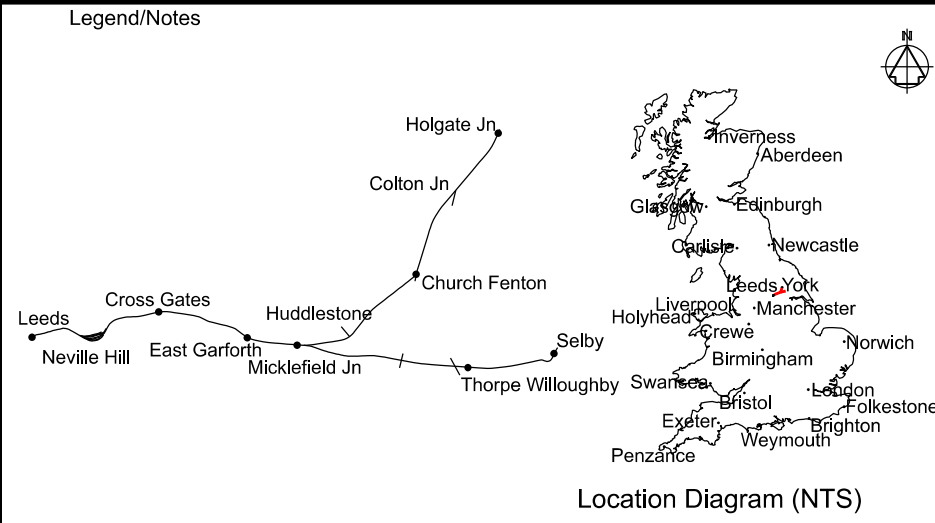
Section C-C: Looking East
Scale 1:100



Section D-D: Looking East
Scale 1:100

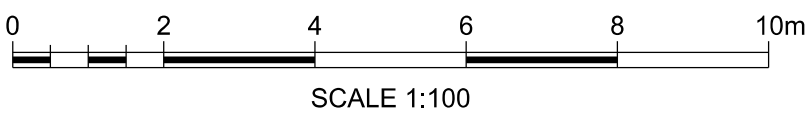


Section E-E: Looking East
Scale 1:100



Leeds to Micklefield Enhancements Order

- Notes
1. All dimensions are in millimetres unless stated otherwise.
 2. Do not scale from this drawing.
 3. In constructing or maintaining the works identified as Scheduled Works in Schedule 1 of the Network Rail (Leeds to Micklefield Enhancements) Order Network Rail may deviate from the dimensions shown on this drawing to the extent permitted by the Order.
 4. This drawing is to be read in conjunction with:
151666-TRA-00-HUL4-DRG-R-SG-260001 - Location Plan
151666-TRA-00-HUL4-DRG-R-SG-260002 - Site Plan
151666-TRA-00-HUL4-DRG-R-SG-260003 - Detailed Plans
151666-TRA-00-HUL4-DRG-R-SG-260004 - Elevations South
151666-TRA-00-HUL4-DRG-R-SG-260005 - Elevations North



P01	29/06/23	First Issue				OM	MW	MW	
Rev	Date	Description of Revisions				Drawn	Chkd	Appr	
Status								Suitability	
Fit for Information									S2



Authorised		Signed	Electronically Signed	Date	
------------	--	--------	-----------------------	------	--

Contractor(s)
TRU Alliance

Location	AREA BDY MICKLEFIELD TO LEEDS CITY STATION		
Type	CAD Drawing	Sub-type	Section
Role	Rail Engineering	Sub-Role	Signalling
Zone			
Phasing	Proposed	Project Stage	GRIP 4
Project			

Transpennine Route Upgrade

Contract No.
151666

Contract Title
TRU - East of Leeds

Drawing Title
Kirkgate to Marsh Lane Land Proposed Sections

Designed	O.McIntosh	Signed	Electronically Signed	Date	29/06/23
Drawn	O.McIntosh	Signed	Electronically Signed	Date	29/06/23
Checked	M.Westwood	Signed	Electronically Signed	Date	29/06/23
Approved	M.Westwood	Signed	Electronically Signed	Date	29/06/23
Scale(s)	1:100	ELR & Mileage	20.0704	to	0
Alternative Reference				Sheet	
Drawing Number 151666-TRA-00-HUL4-DRG-R-SG-260006				of	
				Revision	P01