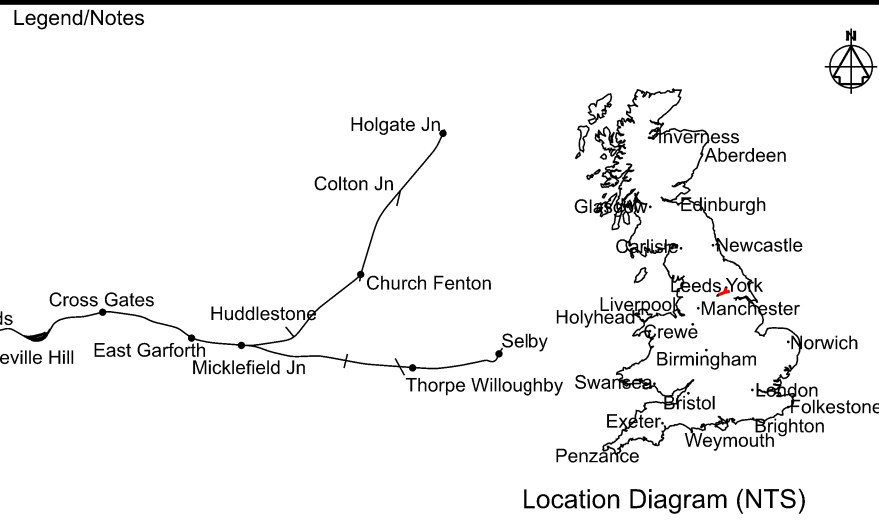
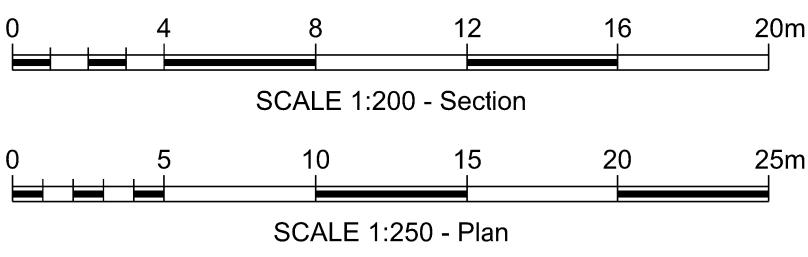
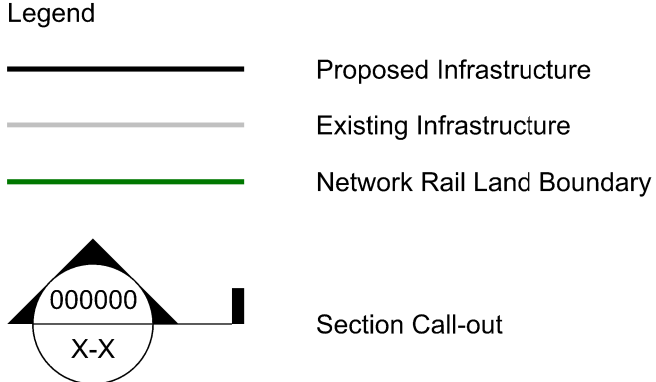


OS map data reproduced by permission of Ordnance Survey on behalf of
HMISO. © Crown copyright 2021. All rights reserved. Ordnance Survey
licence number 0100040692



Leeds to Micklefield Enhancements Order

- Notes
1. All dimensions are in millimetres unless stated otherwise.
 2. Do not scale from this drawing.
 3. In constructing or maintaining the works identified as Scheduled Works in Schedule 1 of the Network Rail (Leeds to Micklefield Enhancements) Order Network Rail may deviate from the dimensions shown on this drawing to the extent permitted by the Order.
 4. This drawing is to be read in conjunction with:
151666-TRA-00-HUL4-DRG-R-SG-240001 - Location Plan
151666-TRA-00-HUL4-DRG-R-SG-240002 - Site Plan
151666-TRA-00-HUL4-DRG-R-SG-240003 - Proposed Detailed Plan
151666-TRA-00-HUL4-DRG-R-SG-240004 - Elevations West
151666-TRA-00-HUL4-DRG-R-SG-240005 - Elevations East
151666-TRA-00-HUL4-DRG-R-SG-240006 - Proposed Sections



P01	29/06/23	First Issue		OM	MW
P02	29/06/23	Drawing updated to revised model		OM	MW
Rev	Date	Description of Revisions	Drawn	Chkd	Appr
Status					Suitability

Fit for Information S2



Authorised		Signed		Date	
------------	--	--------	--	------	--

Contractor(s)
TRU Alliance

Location	AREA BDY MICKLEFIELD TO LEEDS CITY STATION				
Type	CAD Drawing	Sub-type	Plan		
Role	Rail Engineering	Sub-Role	Signalling		
Zone					
Phasing	Proposed	Project Stage	GRIP 4		

Project
Transpennine Route Upgrade

Contract No.
151666

Contract Title
TRU - East of Leeds

Drawing Title
**Replacement Ridge Road Bridge,
Gas Main Diversion, Northwest
Compound and South Compound
Existing Detailed Plan**

Designed	O.McIntosh	Signed	Electronically Signed	Date	29/06/23
Drawn	O.McIntosh	Signed	Electronically Signed	Date	29/06/23
Checked	M.Westwood	Signed	Electronically Signed	Date	29/06/23
Approved	M.Westwood	Signed	Electronically Signed	Date	29/06/23

Scale(s)
As Shown

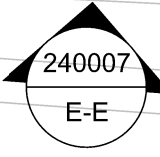
Alternative Reference
11.1284 to **0**

Drawing Number
151666-TRA-00-HUL4-DRG-R-SG-240007

Sheet
P02

Railway - Leeds to Hull lines
(ELR: HUL4)

Elevated gas main over track



HUL4/14 Ridge
Road bridge

A656 Ridge Road

A656 Ridge Road

Proposed: Site Plan View
Scale 1:250

