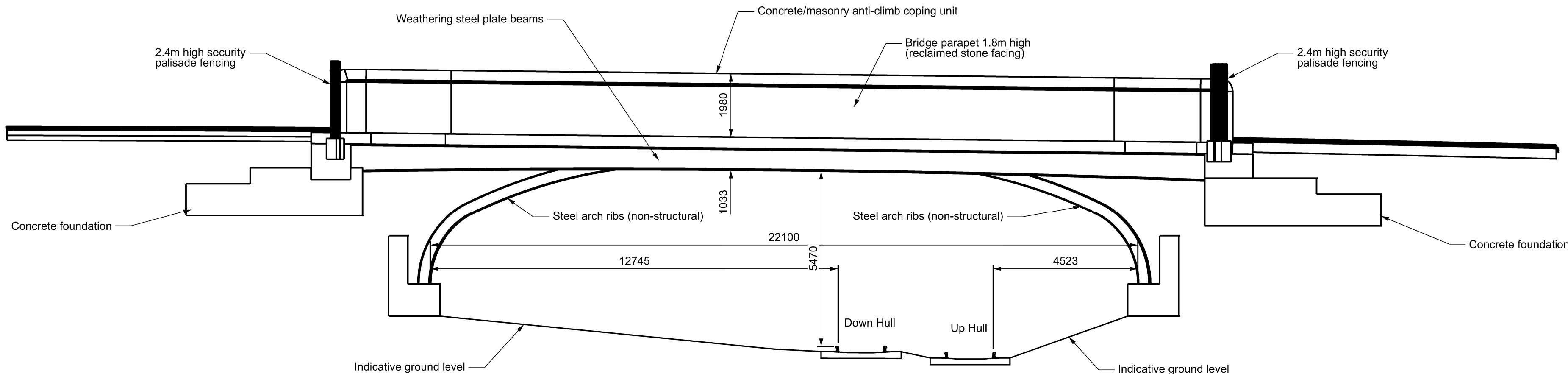


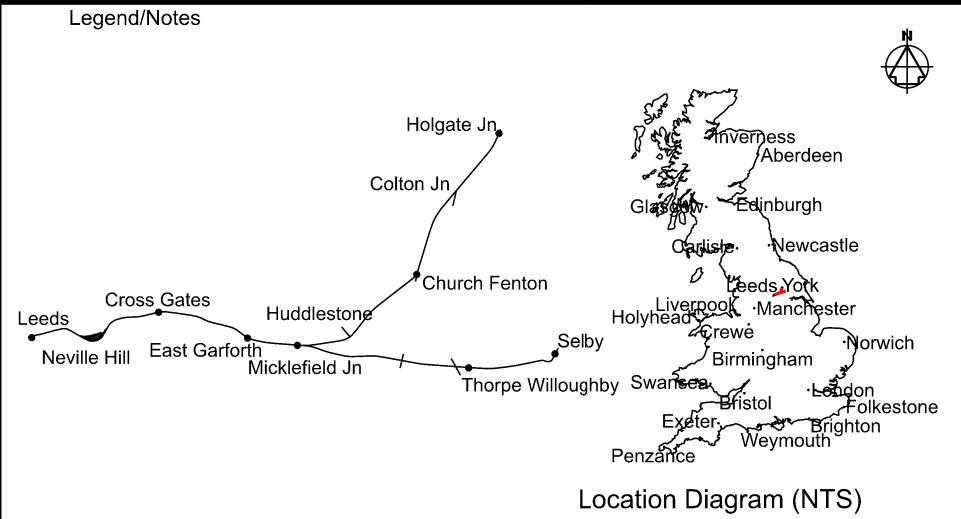
Elevation A-A Existing: Road Bridge West Elevation

Scale 1:100



Elevation A-A Proposed: Road Bridge West Elevation

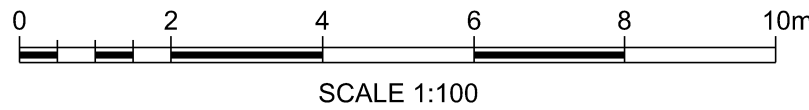
Scale 1:100



Leeds to Micklefield Enhancements Order

Notes

1. All dimensions are in millimetres unless stated otherwise.
2. Do not scale from this drawing.
3. In constructing or maintaining the works identified as Scheduled Works in Schedule 1 of the Network Rail (Leeds to Micklefield Enhancements) Order Network Rail may deviate from the dimensions shown on this drawing to the extent permitted by the Order.
4. For information on materials and finishes please see D&A Statement.
5. This drawing is to be read in conjunction with:  
151666-TRA-00-HUL4-DRG-R-SG-240001 - Location Plan  
151666-TRA-00-HUL4-DRG-R-SG-240002 - Site Plan  
151666-TRA-00-HUL4-DRG-R-SG-240003 - Proposed Detailed Plan  
151666-TRA-00-HUL4-DRG-R-SG-240005 - Elevations East  
151666-TRA-00-HUL4-DRG-R-SG-240006 - Proposed Sections  
151666-TRA-00-HUL4-DRG-R-SG-240007 - Existing Detailed Plan



|                     |          |                                  |             |      |      |
|---------------------|----------|----------------------------------|-------------|------|------|
|                     |          |                                  |             |      |      |
| P01                 | 29/06/23 | First Issue                      |             | OM   | MW   |
| P02                 | 29/06/23 | Drawing updated to revised model |             | OM   | MW   |
| Rev                 | Date     | Description of Revisions         | Drawn       | Chkd | Appr |
| Status              |          |                                  | Suitability |      |      |
| Fit for Information |          |                                  | S2          |      |      |



|            |  |        |  |      |  |
|------------|--|--------|--|------|--|
| Authorised |  | Signed |  | Date |  |
|------------|--|--------|--|------|--|

Contractor(s)

TRU Alliance

|          |                  |  |               |  |  |
|----------|------------------|--|---------------|--|--|
| Location |                  |  |               | AREA BDY MICKLEFIELD TO LEEDS CITY STATION |  |
| Type     | CAD Drawing      |  | Sub-type      | Elevation                                  |  |
| Role     | Rail Engineering |  | Sub-Role      | Signalling                                 |  |
| Zone     |                  |  |               |  |  |
| Phasing  | Proposed         |  | Project Stage | GRIP 4                                     |  |

Transpennine Route Upgrade

Contract No.

151666

Contract Title

TRU - East of Leeds

Drawing Title

Replacement Ridge Road Bridge,  
Gas Main Diversion, Northwest  
Compound and South Compound  
Proposed Elevations West

|          |            |        |                       |      |          |
|----------|------------|--------|-----------------------|------|----------|
| Designed | O.McIntosh | Signed | Electronically Signed | Date | 29/06/23 |
| Drawn    | O.McIntosh | Signed | Electronically Signed | Date | 29/06/23 |
| Checked  | M.Westwood | Signed | Electronically Signed | Date | 29/06/23 |
| Approved | M.Westwood | Signed | Electronically Signed | Date | 29/06/23 |

|          |       |               |         |    |   |
|----------|-------|---------------|---------|----|---|
| Scale(s) | 1:100 | ELR & Mileage | 11.1284 | to | 0 |
|----------|-------|---------------|---------|----|---|

|                       |  |       |  |
|-----------------------|--|-------|--|
| Alternative Reference |  | Sheet |  |
|-----------------------|--|-------|--|

|                |                                    |          |     |
|----------------|------------------------------------|----------|-----|
| Drawing Number | 151666-TRA-00-HUL4-DRG-R-SG-240004 | Revision | P02 |
|----------------|------------------------------------|----------|-----|