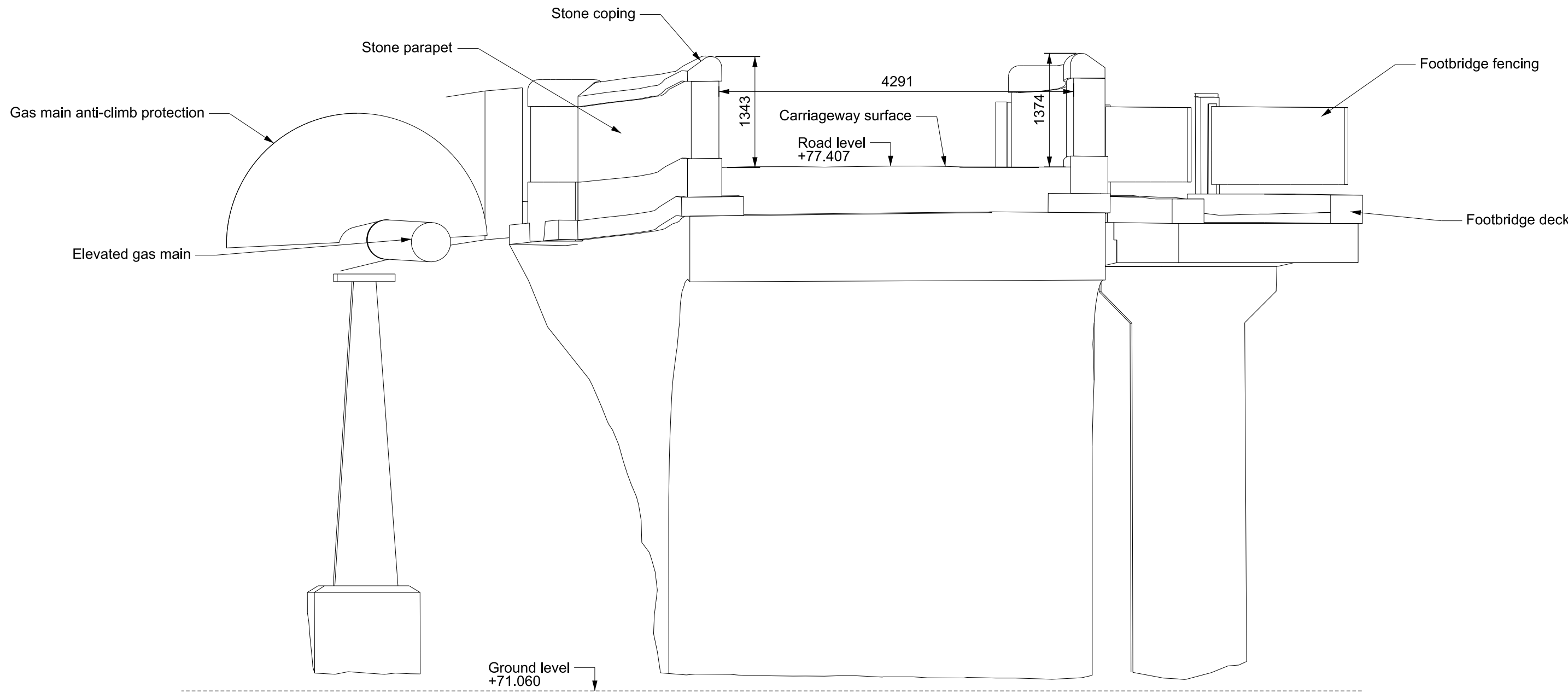


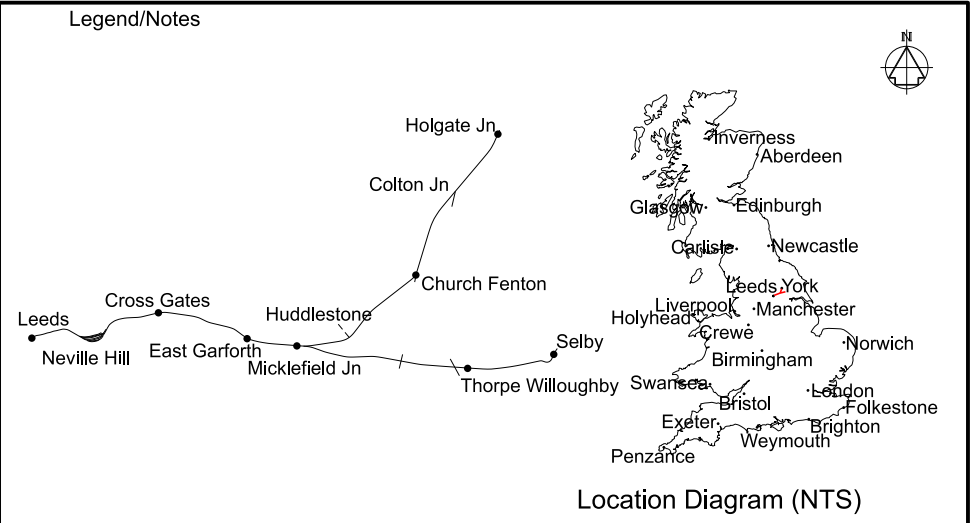
Existing Section C-C: Looking North

Scale 1:50



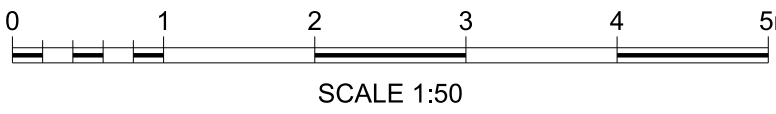
Existing Section D-D: Looking South

Scale 1:50



Leeds to Micklefield Enhancements Order

- Notes
1. All dimensions are in millimetres unless stated otherwise.
  2. Do not scale from this drawing.
  3. In constructing or maintaining the works identified as Scheduled Works in Schedule 1 of the Network Rail (Leeds to Micklefield Enhancements) Order Network Rail may deviate from the dimensions shown on this drawing to the extent permitted by the Order.
  4. This drawing is to be read in conjunction with:  
151666-TRA-00-HUL4-DRG-R-SG-310001 - Location Plan  
151666-TRA-00-HUL4-DRG-R-SG-310002 - Proposed Plan  
151666-TRA-00-HUL4-DRG-R-SG-310003 - Elevations West  
151666-TRA-00-HUL4-DRG-R-SG-310004 - Elevations East  
151666-TRA-00-HUL4-DRG-R-SG-310005 - Proposed Sections



P01	04/07/23	First Issue		SW	MW
Rev	Date	Description of Revisions	Drawn	Chkd	Appr
Status					Suitability
Fit for Information					S2



Authorised	Signed Electronically Signed		Date
Contractor(s)			
TRU Alliance			
Location			
AREA BDY MICKLEFIELD TO LEEDS CITY STATION			
Type	CAD Drawing	Sub-type Section	
Role	Rail Engineering	Sub-Role Signalling	
Zone			
Phasing	Existing	Project Stage	
Project	GRIP 4		
Transpennine Route Upgrade			
Contract No. 151666			
Contract Title TRU - East of Leeds			
Drawing Title Listed Building Consent Replacement Austhorpe Lane Bridge Existing Sections			
Designed	O.McIntosh	Signed Electronically Signed	Date 03/07/23
Drawn	S.Wilson	Signed Electronically Signed	Date 03/07/23
Checked	M.Westwood	Signed Electronically Signed	Date 04/07/23
Approved	M.Westwood	Signed Electronically Signed	Date 04/07/23
Scale(s) 1:50	ELR & Mileage 15.1408 to 0		
Alternative Reference			Sheet
Drawing Number 151666-TRA-00-HUL4-DRG-R-SG-310006			of Revision P01