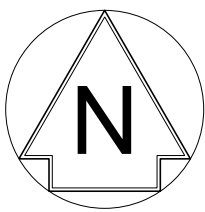
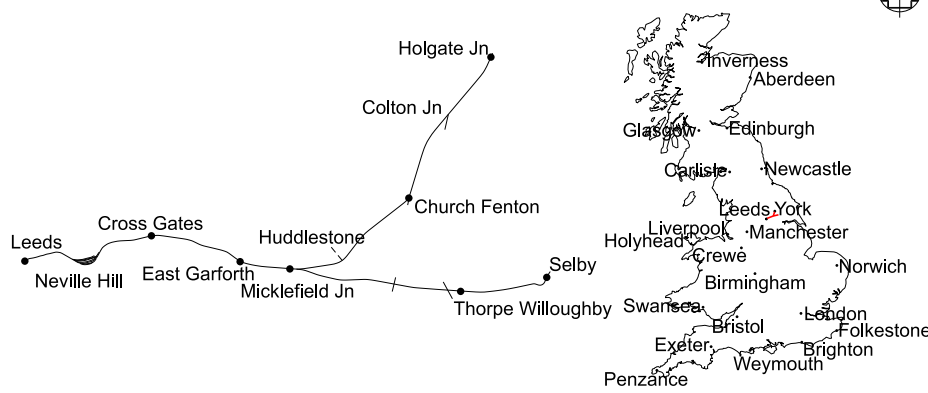


Drawing Number
151666-TRA-00-HUL4-DRG-R-SG-320002 P01



OS map data reproduced by permission of Ordnance Survey on behalf of
HMSSO. © Crown copyright 2021. All rights reserved. Ordnance Survey
licence number 0100040692

Legend/Notes



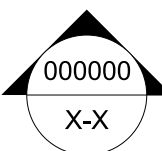
Leeds to Micklefield Enhancements Order

Notes


- All dimensions are in millimetres unless stated otherwise.
- Do not scale from this drawing.
- In constructing or maintaining the works identified as Scheduled Works in Schedule 1 of the Network Rail (Leeds to Micklefield Enhancements) Order Network Rail may deviate from the dimensions shown on this drawing to the extent permitted by the Order.
- This drawing is to be read in conjunction with:
151666-TRA-00-HUL4-DRG-R-SG-320001 - Location Plan
151666-TRA-00-HUL4-DRG-R-SG-320003 - Elevations West
151666-TRA-00-HUL4-DRG-R-SG-320004 - Elevations East
151666-TRA-00-HUL4-DRG-R-SG-320005 - Proposed Sections
151666-TRA-00-HUL4-DRG-R-SG-320006 - Existing Sections

Legend

- Proposed Infrastructure
- Existing Infrastructure
- Listed Building Consent Boundary



Section Call-out



SCALE 1:200

| | | | | | |
|--------|----------|--------------------------|-------|------|-------------|
| P01 | 04/07/23 | First Issue | SW | MW | MW |
| Rev | Date | Description of Revisions | Drawn | Chkd | Appr |
| Status | | | | | Suitability |

Fit for Information

S2



| | | | | |
|------------|--|--------|-----------------------|------|
| Authorised | | Signed | Electronically Signed | Date |
|------------|--|--------|-----------------------|------|

Contractor(s)

TRU Alliance

| | | | | | |
|----------|--|---------------|------------|--|--|
| Location | AREA BDY MICKLEFIELD TO LEEDS CITY STATION | | | | |
| Type | CAD Drawing | Sub-type | Plan | | |
| Role | Rail Engineering | Sub-Role | Signalling | | |
| Zone | | | | | |
| Phasing | Proposed | Project Stage | GRIP 4 | | |
| Project | | | | | |

Transpennine Route Upgrade

Contract No.
151666

Contract Title
TRU - East of Leeds

Drawing Title
**Listed Building Consent
Works to Raise
Crawshaw Woods Bridge
Proposed Plan**

| | | | | | |
|----------|------------|--------|-----------------------|------|----------|
| Designed | O.McIntosh | Signed | | Date | 03/07/23 |
| Drawn | S.Wilson | Signed | Electronically Signed | Date | 03/07/23 |
| Checked | M.Westwood | Signed | Electronically Signed | Date | 04/07/23 |
| Approved | M.Westwood | Signed | Electronically Signed | Date | 04/07/23 |

Scale(s)
1:200

ELR & Mileage
14.1078 to **0**

Alternative Reference

Drawing Number
151666-TRA-00-HUL4-DRG-R-SG-320002

Sheet
of
Revision
P01