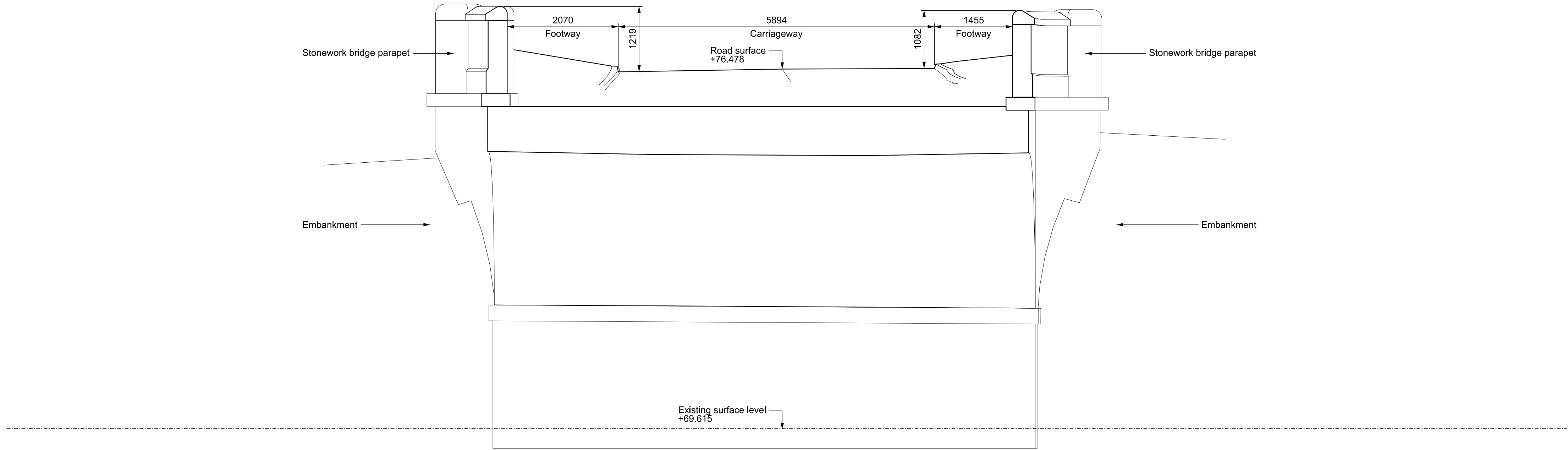
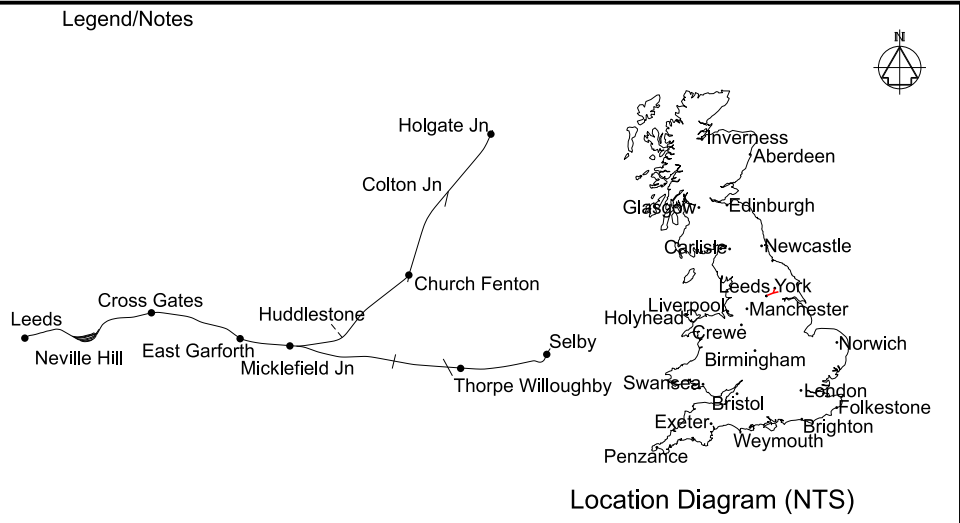



Section C-C: Looking North  
Scale 1:50



Section D-D: Looking South  
Scale 1:50



- Leeds to Micklefield Enhancements Order
- Notes
1. All dimensions are in millimetres unless stated otherwise.
  2. Do not scale from this drawing.
  3. In constructing or maintaining the works identified as Scheduled Works in Schedule 1 of the Network Rail (Leeds to Micklefield Enhancements) Order Network Rail may deviate from the dimensions shown on this drawing to the extent permitted by the Order.
  4. This drawing is to be read in conjunction with:  
151666-TRA-00-HUL4-DRG-R-SG-340001 - Location Plan  
151666-TRA-00-HUL4-DRG-R-SG-340002 - Proposed Plan  
151666-TRA-00-HUL4-DRG-R-SG-340003 - Elevations West  
151666-TRA-00-HUL4-DRG-R-SG-340004 - Elevations East  
151666-TRA-00-HUL4-DRG-R-SG-340005 - Proposed Sections



P01	04/07/23	First Issue		SW	MW
Rev	Date	Description of Revisions	Drawn	Chkd	Appr
Status					Suitability
Fit for Information					S2

Authorised

Signed

Electronically Signed

Date

Contractor(s)

TRU Alliance

Location

AREA BDY MICKLEFIELD TO LEEDS CITY STATION

Type

CAD Drawing

Sub-type

Section

Role

Rail Engineering

Sub-Role

Signalling

Zone

Phasing

Existing

Project Stage

GRIP 4

Project

Transpennine Route Upgrade

Contract No.

151666

Contract Title

TRU - East of Leeds

Drawing Title

Listed Building Consent  
Replacement Ridge Road Bridge  
Existing Sections

Designed

O.McIntosh

Signed

Electronically Signed

Date

03/07/23

Drawn

S.Wilson

Signed

Electronically Signed

Date

03/07/23

Checked

M.Westwood

Signed

Electronically Signed

Date

04/07/23

Approved

M.Westwood

Signed

Electronically Signed

Date

04/07/23

Scale(s)

1:50

ELR & Mileage

11.1284

to

0

Alternative Reference

Sheet

of

Drawing Number

151666-TRA-00-HUL4-DRG-R-SG-340006

Revision

P01