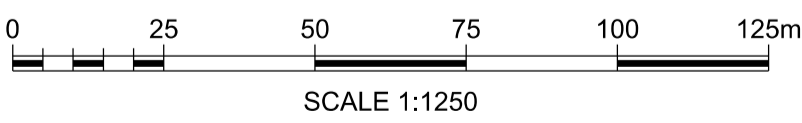



KEY

- LIMIT OF LAND TO BE ACQUIRED OR USED  
RIVER

HIGHWAYS TO BE TEMPORARILY STOPPED UP	
KIRKGATE	BETWEEN POINTS T1 AND T2
WHARF STREET	BETWEEN POINTS T3 AND T4
HIGHT COURT, KIRKGATE, DUKE STREET, CROWN POINT ROAD	BETWEEN POINTS T5 AND T6
EAST STREET, A61, CROWN POINT ROAD, DUKE STREET	BETWEEN POINTS T7 AND T8
MARSH LANE, SAXTON LANE	BETWEEN POINTS T9 AND T10
MARSH LANE, CROWN POINT ROAD (INCLUDING A61)	BETWEEN POINTS T11 AND T12
MARSH LANE, CROWN POINT ROAD, BRUSSELS STREET	POINT 13

TEMPORARY ACCESS FOR CONSTRUCTION
1-001, 1-002, 1-003, 1-004
TEMPORARY POSSESSION AND ACCESS FOR CONSTRUCTION
1-005, 1-006, 1-007, 1-008, 1-009, 1-010, 1-011, 1-012, 1-013, 1-014, 1-015, 1-016, 1-017, 1-018, 1-019, 1-020, 1-021, 1-024, 1-025, 1-026, 1-027, 1-028, 1-029, 1-030, 1-031, 1-032, 1-033, 1-034, 1-035, 1-036, 1-037, 3-001, 3-007, 3-008, 3-009, 3-011
TEMPORARY POSSESSION AND TEMPORARY STOPPING UP
1-022, 1-023, 1-038, 1-039, 1-040, 3-002, 3-003, 3-004, 3-005, 3-006, 3-010, 3-012, 3-013, 3-014, 3-015, 3-016
PERMANENT ACQUISITION
2-001, 2-002, 2-003, 2-004

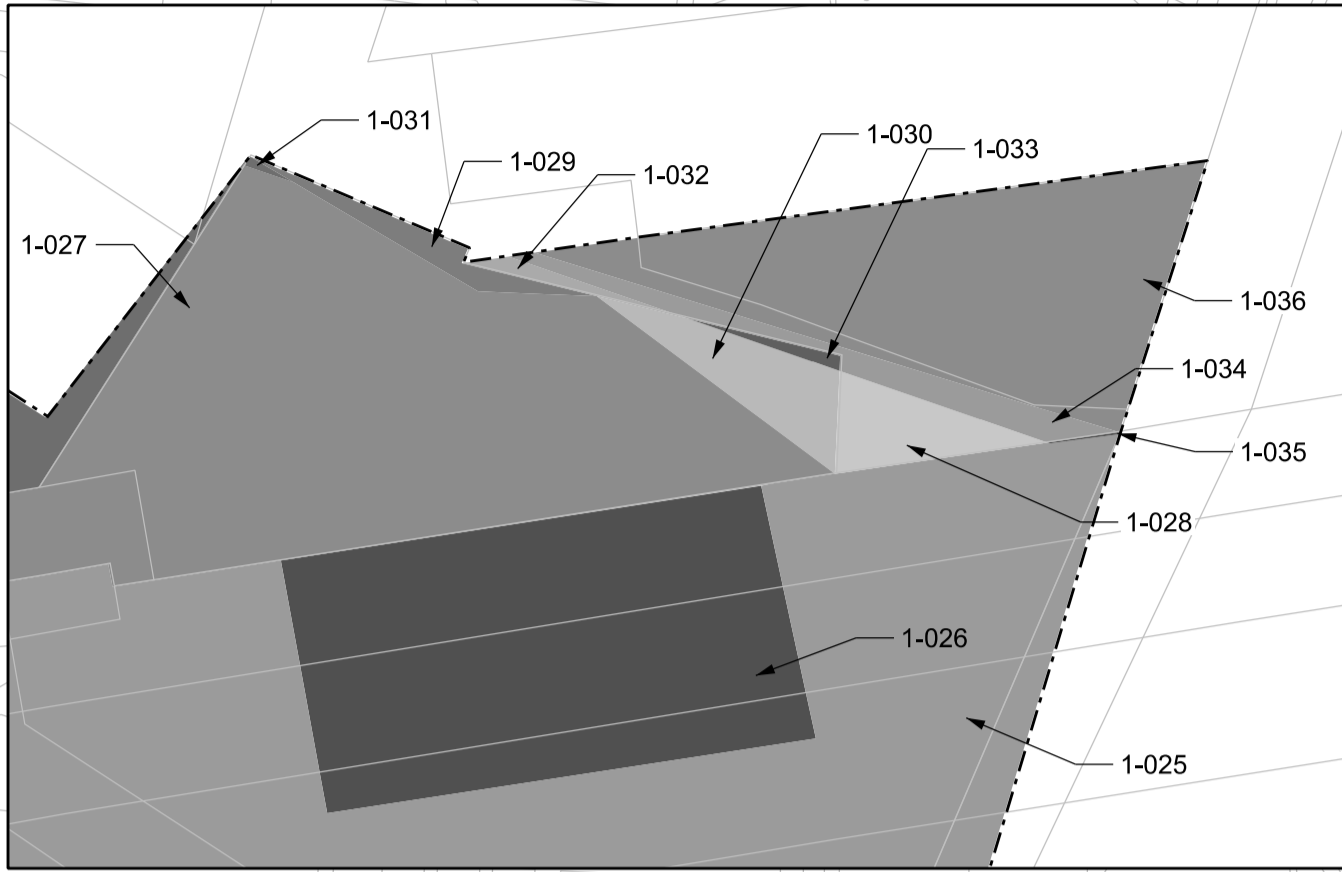


Note: The area enclosed by any limit of deviation or by any limit of land to be acquired or used is the area extending to the outer edges of the line marking those limits.

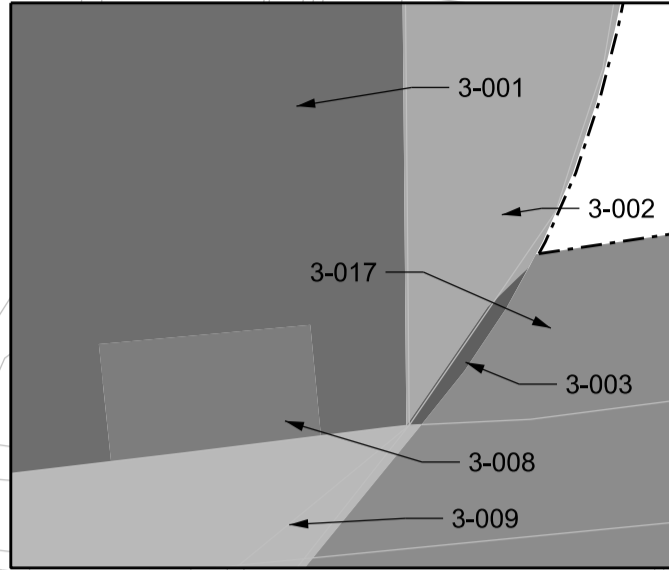
OS map data reproduced by permission of Ordnance Survey on behalf of HMSO. ©Crown copyright 2020. All rights reserved. Ordnance Survey license number: 0100040692

Alternative Reference Revision  
Drawing Number P01.3

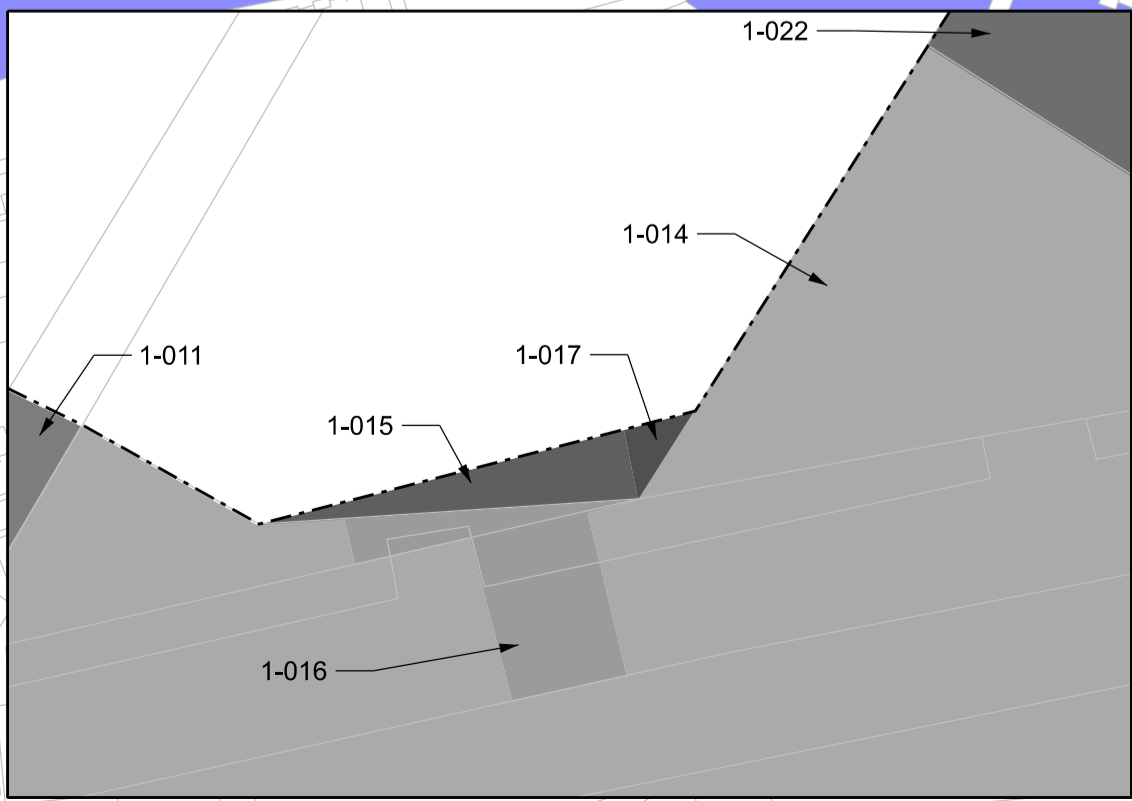
151666-TRA-00-HUL4-DRG-R-SG-110001



SCRAP VIEW 2  
SCALE 1:100



SCRAP VIEW 3  
SCALE 1:100



SCRAP VIEW 1  
SCALE 1:100